

3D OIL Dorrigo MSS (T/49P) – STAKEHOLDER CONSULTATION LOG

Stakeholder	Relevance to Activity (& 'interests')	Information Provided (Date, Method)	Summary of Response	Assessment of Merits of Adverse Claim/Objection	Operator's response to each objection/claim	Record No: Full Text of Communications with Relevant Person
Colac Otway Shire (██████████)	Victorian Coastal Council adjacent to Dorrigo MSS	General Information on Dorrigo MSS (3D Oil Email, 16/03/18)	<p>16/03/18: Automated Response for receipt of email.</p> <p>29/03/18: Council's CEO forwarded your email to me and requested that I make contact with you.</p> <p>At this stage our Councillors have not requested a briefing or any further information, but I will let you know if they do.</p> <p>We would appreciate being kept informed on the MSS as it proceeds. Feel free to give me a call if you would like to discuss any elements that relate to Colac Otway Shire</p>	3D Oil will continue to keep the Colac Otway Shire apprised of Dorrigo MSS activities.	3/4/18: 3D Oil will be happy to keep the Colac Otway Shire informed as the project proceeds and in the meantime if any Councillors request further information, let us know and we will be happy to provide a brief at the earliest convenience	Record 1 Record 1A
		Colac Otway Shire Response (Email, 29/03/18)				
		3D Oil Response (Email 03/04/18)				
		General Information on Dorrigo MSS (3D Oil email 27/09/18)	27/09/18 (3D Oil Email to Colac-Otway Shire): General Information update about the altered timeframe to between September-October 2019). No response provided.	No issues or concerns raised.	NA	General Update
Tasmanian Seafood Industry Council (TSIC)	Peak Body for Tasmanian Seafood Industry (representing affected fishermen)	General Information on Dorrigo MSS (3D Oil email 16/03/18)	16/03/18 (3D Oil Email): General description on Dorrigo MSS. No response received.	NA	NA	Record 2

3D OIL Dorrigo MSS (T/49P) – STAKEHOLDER CONSULTATION LOG

Stakeholder	Relevance to Activity (& 'interests')	Information Provided (Date, Method)	Summary of Response	Assessment of Merits of Adverse Claim/Objection	Operator's response to each objection/claim	Record No: Full Text of Communications with Relevant Person
Tasmanian Seafood Industry Council (TSIC)	Peak Body for Tasmanian Seafood Industry (representing affected fishermen)	TSIC & TRLFA/3D Oil Telephone Conference (12/04/18)	<p>12/4/18: Meeting Minutes:</p> <ul style="list-style-type: none"> • TRLFA identified there was significant concern about the Dorrigo MSS as the proposed area is a significant Giant Crab and Rock Lobster Habitat. • TSIC stated that seismic was becoming a larger and larger issue for their members. He stated that they considered the issue to be more complex than in the past and that their main concern was around the health of the wider marine environment, not just specifically Lobster and Giant Crab. There is recognition of work such as Day et al 2016, but also recognition that it is difficult to apply results of any one study to other areas (e.g. Dorrigo) and so, the key issue is uncertainty about how seismic will actually affect the health of the fishery in future. The mortality of larvae is also an issue. • 3D Oil asked whether port visits would be helpful and whether it would be possible to receive an email detailing their concerns. • TSIC/TRLFA stated they were busy conducting port visits and had no spare time until the end of May. TSIC stated that while they thought the proposed operation was important and definitely an issue for his members, that it was a low priority on their list of items to address. • 3D Oil Stated that time and resource constraints were duly noted, but that if there were honest concerns, it is 3D Oil's duty to hear them and provide a response as soon as possible. • 3D Oil stated that if TSIC and TRLFA did feel that the seismic operation was important enough, and if they felt they had some time, to provide an email summarizing their concerns in the next couple of weeks. • 3D Oil queried whether between the two of them, do they believe that they represent and have regular communication with the affected fishers. TRLFA stated that they do have regular contact with the affected fishers including during port visits in May where they raise particular concerns and issues. He also stated that there would be a short notice regarding the Dorrigo survey in their agenda for each of the May port visits. • 3D Oil confirmed that this was good because part of 3D Oil's objective is to notify individual fishers. • TSIC Summarised the main concern to be that there a lot of uncertainties regarding seismic and its effect on the health of the marine ecosystem (e.g. larvae). He would like to see the O&G industry (and Government?) try to implement strategies to reduce some of those uncertainties. <p><u>Actions:</u> Possibly receive an email from TSIC/TRLFA summarizing their concern in the next couple of weeks. Try to contact individual Crab and Lobster fisherman in Tasmania in order to conduct a roadshow.</p>	<p>3D Oil has assessed these issues and concerns and believes there is sufficient science which demonstrates that seismic impacts to crab and rock lobster species are not significant.</p> <p>The Day et al (2016) paper which looked at impacts to southern rock lobsters was conducted in very shallow water in proximity to test species. As effects to invertebrates are, according to the scientific community, expected to be related to particle motion impacts which occur in close proximity to an operational array, any impacts from the Dorrigo MSS are expected to be less severe than those test subjects in the Day et al (2016) study. On this basis, 3D oil does not consider that these studies need to be repeated for Dorrigo conditions.</p> <p>In addition to the studies which have been undertaken on decapods, an assessment has been made to understand the potential magnitude of plankton/larvae impacts using the recent McCauley et al (2017) sound thresholds and a theoretical assessment by Richardson et al (2017). On the basis of these studies, the magnitude of impact is still small compared with natural mortality in larvae/plankton.</p> <p>Given the deferral of the issue by TSIC/TRLFA with other higher priority activities, 3D Oil will await the email defining issues/concerns from TSIC/TRLFA.</p>	Not Applicable	Record 2AA

3D OIL Dorrigo MSS (T/49P) – STAKEHOLDER CONSULTATION LOG

Stakeholder	Relevance to Activity (& 'interests')	Information Provided (Date, Method)	Summary of Response	Assessment of Merits of Adverse Claim/Objection	Operator's response to each objection/claim	Record No: Full Text of Communications with Relevant Person
Tasmanian Seafood Industry Council (TSIC)	Peak Body for Tasmanian Seafood Industry (representing affected fishermen)	Refer also to Joint TSIC/TRLFA/3D Oil Telecon (12/4/18) TSIC Email (23/07/18)	<p>23/07/18 (TSIC): To whom it may concern, Just curious as to whether 3D oil will re-engage with the Tasmanian Seafood Industry Council RE the proposed seismic activity in the Otway Basin, West of King Island. This survey will have significant impact / raise significant concerns with Tasmanian fishers, and a robust consultation process is essential. I believe you are aware of the joint TSIC / Seafood Industry Victoria Policy concerning gas and oil consultation (attached). I look forward to your response and engagement on this exceptionally important matter</p>	<p>3D Oil Response (24/07/18): <u>Engagement:</u> 3D Oil fully intends to engage with Tasmanian Stakeholders and you can be assured that 3D Oil will not submit an Environmental Plan to the government regulator until it is satisfied that stakeholder consultation has been completed in accordance with the legislation that we operate under. We consider this process to be extremely important. You may recall a phone discussion with myself on April 12, where I was following up a letter that we had sent out to you in March. You mentioned that while TSIC did have concerns regarding the proposed activity, that at that particular moment, you were challenged by a lack of time and resources to provide us with further information (attached minutes). 3D Oil certainly did plan to contact you again in order to ascertain whether you might now have resources available to assist us in the consultation process. <u>Consultation Process:</u> 3D Oil is aware of the SIV/TSIC Consultation Policy which has been provided by SIV and are currently considering how we can integrate it with the research that we have already completed, and how we can ensure that the process be conducted within the parameters of the legislation that oil & gas titleholders must adhere to. 3D Oil will draft a more detailed response to the Policy for TSIC either this week or next, at which point we hope to work with you to discuss next steps. Please contact 3D Oil if you have any questions.</p>	Response as per assessment of merits.	Record 9A Record 2A

3D OIL Dorrigo MSS (T/49P) – STAKEHOLDER CONSULTATION LOG

Stakeholder	Relevance to Activity (& 'interests')	Information Provided (Date, Method)	Summary of Response	Assessment of Merits of Adverse Claim/Objection	Operator's response to each objection/claim	Record No: Full Text of Communications with Relevant Person
Tasmanian Seafood Industry Council (TSIC)	Peak Body for Tasmanian Seafood Industry (representing affected fishermen)	<p>TSIC/SIV Consultation Policy (23/07/18)</p> <p>3D Oil Response Email (04/09/18)</p>	<p>The TSIC/SIV Consultation strategy consists of the following key steps:</p> <p>Scoping: Review materials provided by Titleholder to identify what the proposed activity is, where it is happening and when. This will inform identification of potentially impacted sectors and likely issues and risks. This step assumes that all technical, e.g. modelling, work has been independently peer reviewed. If this is not the case then there will be an additional cost to get this review completed. This is a quality control step that Titleholders should undertake as a matter of course. [5 days]</p> <p>Planning: Identify individuals and businesses in the potentially impacted sectors and make arrangements to qualify the nature of that potential impact. This will take into account that impacts could be short term, e.g. displacement of fishing effort and removal of access to fishing grounds and/or long term, e.g. damage to the flora and fauna within the marine environment and disturbance to ecosystem function. This would include the development of a communication and engagement plan for the individuals and businesses identified. [5 days]</p> <p>Engagement: Execution of the communication and engagement plan in order to qualify the potential impacts. This would likely involve multiple meetings (possibly port visits) and also liaison with the state based regulators and research institutes to get certified fishing history statistics as required to support any subsequent negotiations. This would vary depending on size and nature of activity, number of fisheries, but time has been estimated based on engagement efforts and other costs associated with the Crowes Foot survey in Victoria. [10 days+]</p> <p>Negotiation: On behalf of seafood individuals and businesses who have a qualified impact, develop a framework to mitigate risk and facilitate negotiations to ensure professional seafood industry members are fairly treated. [5 days].</p> <p>EP Review: In cases where issues and/or risks were identified that may not have required negotiation / compensation for individuals or businesses, but rather changes to how the planned activity was going to be undertaken (e.g. equipment used, paths taken, timeframes adjusted, etc), these will be reflected within a reviewed EP. In turn, this will require the seafood peak body review the updated proposed activity plans. [5 days].</p> <p>Monitoring & Review (During Activity): There is a role for seafood peak bodies in monitoring the activity and communicating with fishers on progress, issues and/or any changes in plans. This will require the seafood peak body to be on standby for discussions during the proposed activity. [In the order of 1 – 7 days of planned activity].</p>	<p>3D Oil provided a response to the joint SIV/TSIC consultation policy after the assessment of the policy against regulatory requirements.</p> <p>With respect to the Consultation Policy, 3D Oil respects the need to develop this document and understands the objective to ensure fair treatment of your SIV/TSIC members. As such, 3D Oil are prepared to work with SIV/TSIC on many aspects of the policy. 3D Oil would like SIV/TSIC to compromise on areas where 3D oil has already done a fairly significant body of background research/work, and where guidelines and legislation imposed on us by NOPSEMA, force us to do things in a particular way. 3D Oil invites SIV/TSIC to review the response provided and then provide a proposal on a way forward.</p> <p>SCOPING: 3D Oil has specified the survey footprint and timing (although timing is subject to this consultation process), and undertaken a significant body of research to understand the environmental, social and economic sensitivities including to the fisheries operating within the proposed Dorrigo MSS. 3D Oil has identified various Commonwealth fishing groups and also VIC Western Rock Lobster/Giant Crab and TAS Rock Lobster/Giant Crab and Scale fish (provided as part of email). 3D Oil welcomes feedback but hope that TSIC/SIV recognise the degree of work that done to date. Much of this research was initiated before the SIV/TSIC consultation policy was finalised in April.</p> <p>3D Oil has also undertaken sound modelling by an independent expert in order to assess potential affects. Sound modelling thresholds for relevant species have been based on accepted international literature.</p> <p>PLANNING: 3D Oil provides in attached documentation that relevant data has already been extracted from the VFA, DIPIPWE and AFMA to understand the effort/catch in the area throughout the last 10 years. 3D Oil has contacted available SRL/Giant Crab Licence holders for VIC and, however, recognise this may not have been comprehensive. 3D Oil welcomes SIV/TSIC input, specifically to identify relevant individuals and assist us to establish communication with these people. Note in the event concerns are raised, NOPSEMA require us to document exactly where the concern is coming from (i.e. the individual licence holder) and establish communication directly with that person. TSIC/SIV would need to provide 3D Oil with the source of concerns raised and relevant contact information.</p> <p>ENGAGEMENT: 3D Oil would welcome SIV/TSIC input to facilitate port visits and phone calls with affected individuals.</p>	<p>As per the Assessment of Merits.</p> <p>SIV (TSIC copied) also provided with draft sections of our EP including:</p> <p>Environment Description, Impacts and Risk Assessment Methodology, Southern Rock Lobster & Giant Crab Fisheries, Impact Assessment to Plankton and Invertebrates and accompanying reference list</p>	Record 2B

3D OIL Dorrigo MSS (T/49P) – STAKEHOLDER CONSULTATION LOG

Stakeholder	Relevance to Activity (& 'interests')	Information Provided (Date, Method)	Summary of Response	Assessment of Merits of Adverse Claim/Objection	Operator's response to each objection/claim	Record No: Full Text of Communications with Relevant Person
Tasmanian Seafood Industry Council (TSIC)	Peak Body for Tasmanian Seafood Industry (representing affected fishermen)	TSIC/SIV Consultation Policy (23/07/18) 3D Oil Response Email (04/09/18)	<p>Monitoring & Review (After the Activity): On completion of the activity it is expected that there will be reports on compliance by the Titleholder of activity actually undertaken and 'ground-truthing' what actually happened as compared to what may have been modelled or assumed during the risk evaluation process in preparing the EP. For example, sound modelling is done prior to a survey. This is monitored during the survey for actual effect and then this should be reviewed to see if the impacts were greater than expected. This was actually the case for the Crowes Foot survey with compensation adjusted after the planned activity as the impacts were greater than originally expected. [Depending on levels of compliance / post-event findings [5 – 10 days].</p>	<p>NEGOTIATION: 3D Oil will to conduct our activity in a way that will have as minimal impact as possible to all stakeholders. Primarily, this means carefully selecting the timing of the activity to avoid fishing seasons, blue whale migration and adverse weather. 3D Oil has also taken other steps to ensure that the acquisition area is as small as possible and that the sound source is as low as possible while still addressing our geophysical needs. If negotiation need to take place, it will need to occur directly between commercial fishing licence holders and 3D Oil. SIV/TSIC may be involved in those discussions, however NOPSEMA will require us to conduct these discussions directly with the fishers as a requirement of the OPGGSR guidelines.</p> <p>REVIEW EP: SIV and TSIC are welcome to request sections of the EP for review.</p> <p>DURING ACTIVITY: 3D Oil has developed communication strategies and notification standards that aim to address not just VIC/TAS fishing licence holders, but also Commonwealth fishers and other environmental stakeholders. These include:</p> <ul style="list-style-type: none"> • 3D Oil will notify fishermen who have been contacted and wish to be kept informed via SMS/email (collected as part of consultation for <i>all Victorian, Commonwealth and Tasmanian Fisheries</i>). Notification will occur (subject to further feedback from fishermen): <ul style="list-style-type: none"> ○ 1 month prior to survey mobilisation; ○ 5 days prior to mobilisation; ○ At survey commencement; ○ Daily (if required – by SMS, email and marine radio) ○ At survey completion; ○ If there are any changes during the survey program. • 3D Oil will also provide a link to their website which will provide the 48 hr look ahead for the survey. <p>3D Oil is required under legislation to assess any changes to the MSS activity for potential impacts and risks and ensure that controls are in place to reduce the risk ALARP and to acceptable levels. If the change affects fishermen interests this involves contacting the fishermen, notifying them of the changed conditions, receiving their feedback and ensuring suitable controls are in place. This is part of 3D Oil's management of change process and is carefully regulated by NOPSEMA. NOPSEMA closely monitor our adherence to this.</p>	As per the assessment of merits.	Record 2B

3D OIL Dorrigo MSS (T/49P) – STAKEHOLDER CONSULTATION LOG

Stakeholder	Relevance to Activity (& 'interests')	Information Provided (Date, Method)	Summary of Response	Assessment of Merits of Adverse Claim/Objection	Operator's response to each objection/claim	Record No: Full Text of Communications with Relevant Person
Tasmanian Seafood Industry Council (TSIC)	Peak Body for Tasmanian Seafood Industry (representing affected fishermen)	TSIC/SIV Consultation Policy (23/07/18) 3D Oil Response Email (04/09/18)	As above	3D Oil will keep SIV/TSIC advised of any changes and issues and concerns which may affect state fishing groups, and will provide copies of communication to fishermen affected by the change, however to fulfil consultation requirements, ensure transparency and records of communication, 3D Oil must notify fishers directly. NOPSEMA requires us to establish direct communication with individual stakeholders and cannot out-source this responsibility to SIV/TSIC. AFTER ACTIVITY: SIV/TSIC are welcome to request compliance reports. NOPSEMA will force our compliance and will hold us to account if we fail or fall short of their standards	As per the assessment of merits	Record 2B
		TSIC (Email 13/09/18) 3D Oil Response Email (13/09/18)	<p>13/09/18 (TSIC):</p> <p>Does 3D oil propose to ever attempt some proper communication and consultation with TSIC around their proposed plans in the Otway as opposed to communication RE the TSIC/SIV consultation policy. Furthermore, I do not find that statements such as Feel free to respond to us via email, or by phone. We are also happy to meet in person at your convenience? Provide a platform for consultation as it purely puts the ball in my court when it should actually be in yours!</p> <p>We have 3 companies proposing surveys in the Otway at the same time, which is causing significant concern for Tasmanian seafood, and you do not appear to want to consider our concerns at all.</p> <p>I look forward to your response</p>	<p>13/09/18 (3D Oil Response):</p> <p>3D Oil has responded with information about the MSS and its impacts to TSIC.</p> <p>The purpose of 3D Oil's last email was to request that TSIC provide a proposal with respect to your consultation policy, so that 3D Oil can begin proper communication. 3D Oil is under the assumption that TSIC wanted us to conduct consultation through this policy. 3D Oil apologizes if this is misunderstood.</p> <p>The detail in 3D Oil's response was intended to provide you with an understanding of what we have already done, and what we believe we need to progress our environmental plan.</p> <p>3D Oil have every intention of considering your concerns. 3D Oil's objective is to begin a meaningful process in conjunction with TSIC and the last email simply requested you to provide a proposal for assisting us with this.</p> <p>3D Oil would really like to progress this process and establish communication with your members as soon as possible. Will this be possible?</p>	As per the assessment of merits	Record 2C

3D OIL Dorrigo MSS (T/49P) – STAKEHOLDER CONSULTATION LOG

Stakeholder	Relevance to Activity (& 'interests')	Information Provided (Date, Method)	Summary of Response	Assessment of Merits of Adverse Claim/Objection	Operator's response to each objection/claim	Record No: Full Text of Communications with Relevant Person
Tasmanian Seafood Industry Council (TSIC)	Peak Body for Tasmanian Seafood Industry (representing affected fishermen)	TSIC (Email 13/09/18) 3D Oil Response Email (13/09/18) TSIC Response (Email 13/09/18) 3D Oil Response (Email 24/09/18)	<p>13/09/18 (TSIC): It should be obvious to you that I completely misinterpreted your previous lengthy email, and completely failed to read into your email a request for a formal costed proposal to conduct consultation RE your proposed seismic activity. Moving forward, pending agreement of a formal proposal, TSIC would be in a position to support your 3d Oil seismic survey consultation through our 550-member wild catch fishery membership base, , with a specific focus on the rock lobster and giant crab fisheries and the NW of Tasmania. This could be achieved through direct mailouts / emails and a series of port visits in early October. I have put together a proposal for your consideration (attached). Please note that I will be overseas from the 15 to the 23 September inclusive, but have staff that could get the ball rolling if required</p>	<p>13/09/18 (3D Oil Response): Thank-you for the attachment, I will put this to our board of directors promptly. Noted that you will be overseas until the 23rd. Is there somebody within your organisation that I can contact in case I cannot get back to you tomorrow?</p> <p>24/09/18 (3D Oil Response): 3D Oil would like to proceed with this proposal. Although, I do have a couple of questions, just with respect to timing of port visits. I wonder whether I might be able to speak with you about these over the phone at some point? I realise you have just come back from overseas and so you will be busy. Happy to summarize them over email if you prefer. Also, so you are aware first, 3D Oil will be seeking to suspend our activity in order to allow more time for the consultation process. I will be sending a letter out to stakeholders either today or tomorrow to inform everybody officially.</p>	As per the assessment of merits	Record 2C Record 2CA
		3D Oil (Email 25/09/18)	<p>25/09/18 (3D Oil): As discussed on the phone, 3D Oil has provided a PDF which includes details and a map for the activity (actually 3 pages with a map on the second page). There is also attached is a larger map with lat/long coordinates for reference. <i>Note details indicate that the Dorrigo MSS timeframe has been revised to September 1 to October 31, 2019.</i></p>	No issues or concerns raised.	NA	Record 2D
		General Information on Dorrigo MSS (3D Oil email 27/09/18)	<p>27/09/18 (3D Oil Email to TSIC): General Information update about the altered timeframe to between September-October 2019).</p>	No issues or concerns raised.	NA	General Update

3D OIL Dorrigo MSS (T/49P) – STAKEHOLDER CONSULTATION LOG

Stakeholder	Relevance to Activity (& 'interests')	Information Provided (Date, Method)	Summary of Response	Assessment of Merits of Adverse Claim/Objection	Operator's response to each objection/claim	Record No: Full Text of Communications with Relevant Person
Tasmanian Seafood Industry Council (TSIC)	Peak Body for Tasmanian Seafood Industry (representing affected fishermen)	3D Oil (Email 3/10/18) TSIC (Email 3/10/18) 3D Oil (Email 3/10/18)	<p>3/10/18 (3D Oil): 3D Oil wanted to clarify timing with TSIC for the purpose of internal forward planning. Is it will be possible to provide a report to 3D Oil by the end of October as is in TSIC's proposal? This is required for timelines for our EP internally. 3D Oil queried if King Island port visit was on 3/10/18.</p> <p>3/10/18 (TSIC): Yes – King Island today. Should raise a fair interest with my presentation! TSIC plan a full mail out late next week. We want to provide 2 weeks for response, then 1 – 2 weeks to write the final report for you – so best-case scenario late October worst case, mid-November TSIC requested 3D Oil's terms of payment.</p> <p>3/10/18 (3D Oil): 3D Oil always felt King Island would be a very important meeting for this project. If TSIC sends an invoice to [REDACTED] 3D Oil will have it actioned for you.</p>	3D Oil has concerns around the timeframes for finalising consultation and has requested clarification of report delivery.	As per the assessment of merits.	Record 2E

3D OIL Dorrigo MSS (T/49P) – STAKEHOLDER CONSULTATION LOG

Stakeholder	Relevance to Activity (& 'interests')	Information Provided (Date, Method)	Summary of Response	Assessment of Merits of Adverse Claim/Objection	Operator's response to each objection/claim	Record No: Full Text of Communications with Relevant Person
Tasmanian Seafood Industry Council (TSIC)	Peak Body for Tasmanian Seafood Industry (representing affected fishermen)	<p>3D Oil (Email 29/10/18)</p> <p>TSIC (30/10/18)</p> <p>3D Oil (Email 30/10/18)</p> <p>TSIC (Email 7/11/18)</p> <p>3D Oil (Email 7/11/18)</p> <p>3D Oil Email (8/11/18)</p> <p>3D Oil Email (6/12/18)</p>	<p>29/10/18 (3D Oil):</p> <p>3D Oil has received invoice but just wanted to make sure things were still progressing. 3D Oil requests status on mailouts.</p> <p>30/10/18 (TSIC):</p> <p>TSIC explained a catch 22 as TSIC are struggling to commit my full time and mail-out costs until a contract or formal agreement for payment with ToR or actual payment comes through. TSIC is aware of other situations where work has been done but payment not made.</p> <p>30/10/18 (3D Oil):</p> <p>3D Oil guarantees payment of invoice and has board approval.</p> <p>It is generally normal practice for 3D Oil to pay invoices of this size after work has been delivered. However, half of TSICs invoice can be paid now and the rest upon completion. Although, to do this 3D Oil would need a more firm commitment to a deadline from TSIC.</p> <p>If TSIC have a formal agreement for us to sign, 3D Oil are happy to do so. Alternatively TSIC can use this email as confirmation that 3D Oil intend to pay your invoice. Let me know what you think of this.</p> <p>7/11/18 (TSIC):</p> <p>TSIC will take 3D Oil's word for it. TSIC normally doesn't do business without a formal contract or ToR signed by both parties, so this is some new ground for us. I will aim for a mailout to all Wildcatch members by the end of this week.</p> <p>7/11/18 (3D Oil):</p> <p>Ok thank-you. As I mention, if you have a service agreement for us to sign, we will happily.</p> <p>I have attached the information for the mail-outs again here, I had to fix a typo in the legend on the map. If you could let us know when the mail-outs happen we would very much appreciate it.</p> <p>8/11/18 (3D Oil):</p> <p>Queried necessity to mail- out to all wild catch members? 3D Oil had thought it might be better to target only the Lobster and Crab Sectors in order to contain the information to those who the activity might directly affected.</p>	<p>6/12/18 (3D Oil):</p> <p>3D Oil is concerned with the delays in undertaking consultation utilising the TSIC methodology and alternate consultation strategies need to be explored.</p> <p><i>Response to TSIC:</i></p> <p>It has been more than 2 months since 3D Oil agreed to undergo TSIC's consultation policy, and as 3D Oil has not heard any feedback from TSIC, 3D Oil will now seek to employ other methods for contacting relevant commercial fishing licence holders in order to ensure that we can provide an opportunity for relevant persons to make a comment on this activity.</p> <p>3D Oil has a legal obligation to the Commonwealth to fulfil our commitments within our permit area west of King Island and will need to submit its EP within the next few weeks.</p> <p>If you or any of TSIC's members have any feedback for us, we would be willing to incorporate it. However, we are unable to extend our submission time for any longer.</p>	Response to TSIC as per 3D Oil Email (6/12/18)	Record 2F

3D OIL Dorrigo MSS (T/49P) – STAKEHOLDER CONSULTATION LOG

Stakeholder	Relevance to Activity (& 'interests')	Information Provided (Date, Method)	Summary of Response	Assessment of Merits of Adverse Claim/Objection	Operator's response to each objection/claim	Record No: Full Text of Communications with Relevant Person
Tasmanian Seafood Industry Council (TSIC)	Peak Body for Tasmanian Seafood Industry (representing affected fishermen)	TSIC Email (7/12/18) 3D Oil Email Response (18/12/18)	<p>7/12/18 (TSIC): TSIC explains – as you are aware, we are working with several companies, all proposing work within the Otway Basin. This has created a very complex situation, with differing levels of sometimes conflicting information coming from a diverse range of stakeholders. The end result has been delays, uncertainties and issues at multiple levels. From my estimates, we have about 6 weeks of delays for delivery of your work, for varying reasons detailed below. Taking this into account, our agreed worst case mid-November date for delivery of information to 3D Oil actually gets pushed back to late December - which is what my revised timeframe was.</p> <ul style="list-style-type: none"> • 25 September : You provided maps and information RE your proposed work • Early October: TSIC consultation at Tasmanian Rock Lobster Fishermen's Association port visits. Significant intel obtained. • October 3: You ask for confirmation RE timeframes for work to be done - I acknowledge mid-Nov worst case (if all goes to plan). I ask in email what your terms of payment are. • October 16: TSIC invoice 3D oil for payment of agreed monies. • October 29: An email from you that, despite saying you are happy to pay, there is a tone of urgency, and suggestion payment was dependent on progress. • October 30: Email of concern from me saying I am uncomfortable to progress without a formal ToR / project agreement - your reply says you have Board approval for the project. • November 8: You change the ToR again asking if we just mail to rock lobster and giant crab NOT all TSIC members. • November 16: TSIC was waiting for the outcomes of the Stakeholder Roundtable in Melbourne before progressing any further work on the 3D oil work (noting we have significant information already). At this meeting there was a suggestion from one company that NOPSEMA was not comfortable with peak bodies conducting consultation (private conversation). • November 22 : SIV representative met with NOPSEMA in Western Australia to work through any issue around peak bodies conducting consultation - given green light. • November 23: TSIC Board voice concern RE working with gas and oil industry. • December 5 : TSIC CE presents detailed information to the TSIC Board RE providing subject matter expertise to the gas and oil industry during the EP development phase. TSIC Board provides full support to progress arrangements with gas and oil. 	<p>3D Oil has assessed the claims made within this email and provides the following assessment:</p> <p>3D Oil would endeavour to engage with TSIC on all further activities as early as is possible. We agree that this should be in a collaborate and meaningful way as we recognise the need for our industries to cooperate. In future, we sincerely hope that we will be able to engage with you on an agreed consultation process in a timely manner.</p> <p>3D Oil recognises that TSIC is a subject matter expert and must have access to important information. If you are aware of concerns that have been risen with respect to this activity, we request that you forward them to us as soon as possible, so that we can assess the issue, identify controls, incorporate the controls into our planning and provide feedback to affected parties. It has been 3D Oil's desire to do this all along.</p> <p>Respectfully, we do not agree that we have employed an 11th hour approach to TSIC. 3D Oil first informed TSIC of its intended activity on 16 Mar 2018. We received no response to this and so followed up with a phone call on 12 April 2018, during which it was clear that there were a list of concerns and issues that both TSIC and the TRLFA had with this activity. We requested that you formally provide feedback to us, but you must have been too busy to do so. The first we heard back from you was on the 24 July 2018 when you issued us with a consultation policy. I obtained board approval to undergo this consultation policy and requested a proposal from you on 04 Sep. We finally agreed to proceed with this policy on the 25th of September.</p> <p>We recognise that since 25 Sep, you must have been very busy and that there are factors outside of your control which have led to delays, however, in cases like this we request that you communicate with us so that we can collaborate on a solution.</p> <p>With respect to your request for our full EP, 3D Oil is willing to provide you with the Dorrigo EP after submission to NOPSEMA, however, due to our time constraints we are unable to allow an additional 30 days for public comment before submission. 3D Oil sent all relevant impact assessment documentation as it relates to Tasmanian fisheries on the 04 Sep, we attach the information once again to this email.</p>	Response to TSIC as per 3D Oil Email (18/12/18) conveying the assessment of merits information (Record 2G)	Record 2F Record 2G

3D OIL Dorrigo MSS (T/49P) – STAKEHOLDER CONSULTATION LOG

Stakeholder	Relevance to Activity (& 'interests')	Information Provided (Date, Method)	Summary of Response	Assessment of Merits of Adverse Claim/Objection	Operator's response to each objection/claim	Record No: Full Text of Communications with Relevant Person
Tasmanian Seafood Industry Council (TSIC)	Peak Body for Tasmanian Seafood Industry (representing affected fishermen)	<p>TSIC Email (7/12/18)</p> <p>3D Oil Email Response (18/12/18)</p>	<p>7/12/18 (TSIC):</p> <p>As you can see, there has been several significant delays and holdups to this projects - from both your end, from NOPSEMA and from my Board. Such unplanned delays were not identified as risks in my risk assessment when I committed to delivery of work by mid-November. But they did happen and have delayed progress. If you were communicating with TSIC in a collaborative and meaningful way, you would be aware of all this information and would also be aware of the need for delay.</p> <p>I assume you also did not include these types of issues and delays in your risk assessment for this project when you approached TSIC as subject matter experts at the 11th hour - assuming you had a risk assessment?</p> <p>TSIC has significant seafood industry intelligence for the 3D project collected during port visits, general meetings and during one on one discussion with members. After my Board gave the green light on the 5 December, an email detailing the 3D Oil work was planned for next Monday, with responses obtained and full reporting to 3D Oil before Christmas.</p> <p>Given the content of your email, sharing this information with 3D oil is now off the table.</p> <p>I need to note that TSIC is now out of pocket for the work conducted to date. This is something we will deal with, but it certainly does not sit well with me, as we are a small, resource poor organisation, with a multitude of priorities, some which have been left behind to allow us to conduct and plan this work.</p> <p>On another note, I am interested in understanding how 3D Oil will address the Tasmanian seafood industry's valid concerns with the 3D proposal. We have so many concerns and questions around impacts of seismic on larvae, recruitment processes, timeframes for the survey, and the processes and input into this process. There are also directly impacted persons, whose fishing activities will be compromised by your proposed activities. I will articulate some of these concerns and issues with 3D oil if I get time in my now reprioritised workload.</p> <p>I do have one request. To align with the soon to be new regulation around full publication of EPs and a 30-day public consultation period, I request that you provide your full EP to TSIC for review and comment.</p>	<p>We understand that these sections of the EP directly align with your interests in the Dorrigo MSS, and as such the rest of the EP would offer little other information that would be relevant to TSIC. If TSIC would like to provide any additional issues/concerns or feedback on this information, initially supplied to you in September, 3D Oil would be obliged to provide responses.</p> <p>At this point, we would also like to respond to the issues and concerns that you outlined in your last email:</p> <ul style="list-style-type: none"> ○ Affect of seismic on larvae and recruitment processes - 3D Oil has conducted acoustic modelling and combined the results with all available scientific literature to assess potential impacts to the marine environment, including on plankton and larvae as a result of the Dorrigo MSS. This assessment has been made using both local and international studies and are attached within the fully referenced sections supplied to you for plankton and invertebrate impacts. Much of the data has also been corroborated and collected throughout targeted consultation with members of the commercial fishing industry. Pages 7-51 of the Impact Assessment to Plankton and Invertebrates (beginning with section 7.2.2) details the potential impacts including to marine invertebrates and plankton; ○ Timeframe of the survey - 3D Oil has chosen the activity timeframe in order to avoid interaction with endangered Blue Whales (Protected under Commonwealth legislation) and other associated high-productivity marine species present during upwelling periods and avoid interaction with the Giant Crab and SRL fishing seasons as much as possible. Unfortunately, due to wide time period of spawning, particularly for Giant Crab, it is not possible to avoid the spawning season for relevant species all-together. However scientific studies support minimal impact to berried crab and lobster larvae as a result of seismic activities. Please see our attached impact assessment for more information on this. 	Response to TSIC as per 3D Oil Email (18/12/18) conveying the assessment of merits information (Record 2G)	Record 2F Record 2G

3D OIL Dorrigo MSS (T/49P) – STAKEHOLDER CONSULTATION LOG

Stakeholder	Relevance to Activity (& 'interests')	Information Provided (Date, Method)	Summary of Response	Assessment of Merits of Adverse Claim/Objection	Operator's response to each objection/claim	Record No: Full Text of Communications with Relevant Person
Tasmanian Seafood Industry Council (TSIC)	Peak Body for Tasmanian Seafood Industry (representing affected fishermen)	TSIC Email (7/12/18) 3D Oil Email Response (18/12/18)	<p>It is fair to say that this current so-called collaborative consultation has in fact been ad hoc, with periodic emails and information coming from 3D oil. From my perspective, the process has been driven by your 11th hour approach to TSIC and internal 3D Oil deadlines for submission of an EP, which drives your ability to start seismic testing on water. It is apparent that you are approaching these deadlines, so are choosing alternative strategies rather than using TSIC as subject matter experts. This entire process and end outcome is really not in the spirit of true consultation and collaboration TSIC is trying to achieve.</p> <p>Regardless, I would be willing to consider any future engagement between 3D oil and TSIC as subject matter experts, under one condition... you come to the table with an actual desire to collaborate and work with us, engage us earlier in the plan, and not just use us to tick the boxes and get your EP submitted within your planned timeframe</p>	As above	Response to TSIC as per 3D Oil Email (18/12/18) conveying the assessment of merits information (Record 2G)	Record 2F Record 2G

3D OIL Dorrigo MSS (T/49P) – STAKEHOLDER CONSULTATION LOG

Stakeholder	Relevance to Activity (& 'interests')	Information Provided (Date, Method)	Summary of Response	Assessment of Merits of Adverse Claim/Objection	Operator's response to each objection/claim	Record No: Full Text of Communications with Relevant Person
Seafood Industry Victoria (SIV) (██████████)	Peak Body for Victorian Seafood Industry (representing affected fishermen)	<p>General Information on Dorrigo MSS (3D Oil email 16/03/18)</p> <p>SIV Email Response (21/03/18)</p>	<p>21/03/18: Could you please let me know your consultation plan? How do you intend on consulting the potentially affected commercial fishers in Victoria?</p> <p>Note: I am able to assist with this but with the number of oil and gas notices that come across my desk I have no available funding or resources to consult on your behalf. Therefore the receipt of this email is not consultation.</p> <p>The interests of my members rely on a healthy marine environment, not just their target species so would require your EP to consider the broader ecosystem not just target species.</p> <p>Also could you please send me the following information pieces to consider:</p> <ul style="list-style-type: none"> - A copy of their sound modelling. - The sections of your EP that relate to potential impacts of the seismic survey including information on risk assessment tables used and any additional information considered in addressing risks from the survey to marine life. <p>(noting without this information I have no way of considering how the proposed survey may impact the interest of the fishing industry.)</p> <p>I also seek that you not submit the EP until you have given me reasonable time to consider the above information and provided feedback.</p> <p>However you will still need to also develop a sufficient consultation plan with the broader industry, again something I can assist with</p>	<p>Consultation Plan (as it relates to fisheries):</p> <p>Thank-you for your interest in the 3D Oil Consultation strategy for the Dorrigo 3D MSS. The information provided to SIV (and others) so far, was to alert stakeholders to the proposed Dorrigo MSS activity and provide high level survey details to determine interested parties.</p> <p>3D Oil has entered into an agreement with SETFIA/Fishwell Consulting to provide assistance with stakeholder consultation. Part of this assistance (first stage) includes an analysis of fishing data from all relevant State and Commonwealth fishing authorities to understand the fishing activities within the Dorrigo 3D MSS area and the fishing stakeholders that may be affected. This allows 3D Oil to undertake a targeted consultation program.</p> <p>Based upon preliminary feedback from SETFIA/Fishwell consulting, 3D Oil understands it is possible low levels of lobster/giant crab fishing may occur in the area, however this is subject to confirmation. We also understand that no scallop fishing is undertaken in the Dorrigo MSS area.</p> <p>This consultation methodology was adopted by 3D Oil when it undertook the Flanagan 3D MSS in the same permit area in 2014. During that activity, a 3D Oil representative and a Fishwell Consulting representative visited all affected industry associations and (as much as possible) individual fishermen along the west coast to identify and respond to issues and concerns and to obtain fisher contact details to assist in keeping those parties apprised of the Flanagan MSS activity. Given the proximity of the Dorrigo MSS area to the Flanagan MSS area, that listing of fishery stakeholders will again be used as the basis for the targeted consultation program for the Dorrigo MSS.</p> <p>Please note that 3D Oil has already contacted a number of your member associations (listed on the SIV website) alerting them to the Dorrigo 3D MSS. Additional Victorian industry associations such as the Warmambool Professional Fishermen's Association and Port Campbell Fishermen's Association have also been contacted.</p>	3D Oil Response as per assessment of merits and adverse claims provided to SIV on 22/03/18 (Record 3A).	Record 3 Record 3A

3D OIL Dorrigo MSS (T/49P) – STAKEHOLDER CONSULTATION LOG

Stakeholder	Relevance to Activity (& 'interests')	Information Provided (Date, Method)	Summary of Response	Assessment of Merits of Adverse Claim/Objection	Operator's response to each objection/claim	Record No: Full Text of Communications with Relevant Person
SIV	Peak Body for Victorian Seafood Industry (representing affected fishermen)	<p>General Information on Dorrigo MSS (3D Oil email 16/03/18)</p> <p>SIV Email Response (21/03/18)</p>	As Above	<p>Environment Plan Impact Assessment: 3D Oil confirms it is undertaking an assessment of all potential impacts associated with the Dorrigo MSS (i.e. all ecosystem sectors). We understand that your specific interests with regard to ecosystem protection would cover plankton (including eggs and larvae), lobster and giant crab. We would appreciate your confirmation of this given your membership base and knowledge of their activities in Victorian waters. 3D Oil will provide a summary of the sound modelling results and relevant areas of impact assessment when completed (i.e. in ~ 2-3 weeks). This will also include the 3D Oil's risk assessment methodology as requested. If a 3D Oil/SIV meeting would be beneficial at this point, please let us know. We understand that SIV will need sufficient time to assess the information provided and would understand that a reasonable period of up to 4 weeks may be required to provide feedback. 3D Oil will attempt to address any issues and concerns you may have within reason, however cannot commit to not submitting the Environment Plan to NOPSEMA if SIV's review period is longer than this. This is because 3D Oil is obligated to commence approvals processing to meet work-plan commitments with the Commonwealth government. Please do not hesitate to contact me if you would like to discuss further. In the meantime we will seek to provide sound modelling results and other items that you have requested as soon as possible.</p>	3D Oil Response as per assessment of merits and adverse claims provided to SIV on 22/03/18 (Record 3A).	Record 3A
		<p>SIV (Email Response 22/03/18)</p> <p>3D Oil (Phone call, Email, 23/03/18)</p> <p>SIV/3D Oil Meeting Minutes (06/04/18)</p>	<p>22/03/18: SIV Request Meeting with 3D Oil.</p> <p>23/03/18: Meeting arranged for 6th April 2018</p> <p>06/04/18 (Meeting Minutes): 3D Oil presented a general overview of TDO as a company and the current plan for the Dorrigo MSS including, location and duration of proposed acquisition. Key points raised include:</p> <ul style="list-style-type: none"> • Dorrigo MSS forms a commitment by TDO to the federal government • Consultation and discussion with stakeholders is a regulatory requirement • Today's minutes will be made available to the regulator through the Environmental Plan (EP) • DB summarised the issues raised by SIV following the initial Dorrigo notification email sent by TDO in March 2018, including: <ol style="list-style-type: none"> 1. Access to sound modelling report, 2. Access to environmental risk assessment and controls proposed by TDO 3. Details on TDO's consultation plan for the fishing industry 	<p>06/04/18 (Meeting Actions):</p> <ol style="list-style-type: none"> 1. TDO will forward sound modelling report to SIV once finalised 2. TDO will forward Risk Assessment report to SIV once finalised 3. TDO to set up a new meeting when sound modelling and risk assessment is complete. 	Agreed meeting minutes.	<p>Record 3A</p> <p>Record 3B</p>

3D OIL Dorrigo MSS (T/49P) – STAKEHOLDER CONSULTATION LOG

Stakeholder	Relevance to Activity (& 'interests')	Information Provided (Date, Method)	Summary of Response	Assessment of Merits of Adverse Claim/Objection	Operator's response to each objection/claim	Record No: Full Text of Communications with Relevant Person
SIV	Peak Body for Victorian Seafood Industry (representing affected fishermen)	<p>SIV (Email Response 22/03/18)</p> <p>3D Oil (Phone call, Email, 23/03/18)</p> <p>SIV/3D Oil Meeting Minutes (06/04/18)</p>	<ul style="list-style-type: none"> • According to SIV, the consultation method proposed by TDO is not adequate for the following reasons: Independent consultants engaged by TDO (SETFIA/Fishwell) to assist with consultation of the fishing industry will not have access to an up-to date list of contacts and catch/effort data for all affected Victorian State managed fishers. SIV is the only organization that has this information. TDO internal fisher contact database is likely out of date • 3D Oil explained that TDO consultation strategy follows the same as the previous Flanagan and Sea Lion campaigns, including collection of data through an independent source, face to face meetings with interested stakeholder and SMS communication at time of survey acquisition. • SIV acknowledged that apart from his already mentioned points, TDO strategy was reasonable, but reiterated that database is probably out of date. • SIV confirmed that two Victorian state managed fisheries would be affected by proposed Dorrigo acquisition: Giant Crab and Rock Lobster. • SIV indicated that SIV could offer services to TDO for the purpose consultation of Victorian managed fishers. This could include; an agenda item for the regular local SIV port meetings and obtaining access to the confidential data where less than five boats are involved in the catch effort. • SIV supplied TDO with a draft consultation plan that he and the Tasmanian Seafood Industry Council (TSIC) had been drafting. • SIV mentioned that he had recently attended a meeting with Spectrum Geo and queried whether communication was occurring between TDO and Spectrum. 3D Oil confirmed that communication is occurring and that collaborative measures for seismic acquisition have been decided, i.e. the two seismic vessels will not shoot at less than 40km distance from each other at any time • [REDACTED] mentioned a study received from the NT (Curtin University) suggesting timeframe of 5 days for SEL, but TDO confirmed that current international standard for this is 24hrs (based upon the work by Popper et al, 2018) and that 3D Oil will ensure that it adheres to the currently accepted standard. • SIV main concerns are related to the effect of seismic on rock lobster, plankton and more particularly to lobster larval stage. 	3D Oil will engage with SIV to ensure all Victorian fishermen affected are consulted.	Agreed Meeting Minutes	Record 3B

3D OIL Dorrigo MSS (T/49P) – STAKEHOLDER CONSULTATION LOG

Stakeholder	Relevance to Activity (& 'interests')	Information Provided (Date, Method)	Summary of Response	Assessment of Merits of Adverse Claim/Objection	Operator's response to each objection/claim	Record No: Full Text of Communications with Relevant Person
SIV	Peak Body for Victorian Seafood Industry (representing affected fishermen)	<p>SIV (Email Response 22/03/18)</p> <p>3D Oil (Phone call, Email, 23/03/18)</p> <p>SIV/3D Oil Meeting Minutes (06/04/18)</p>	<ul style="list-style-type: none"> • Further regarding Lobster, SIV mentioned a 2016 research paper which documented injury to Lobster as a result of air-gun use. The recent Origin energy Crowe's Foot Survey was acquired in a water depth similar to that reported in the study, ~15m depth. However, it was noted that Dorrigo will be acquired in a minimum of 100m of water, so the findings of this study may not be applicable. • SIV mentioned the plankton monitoring that was employed for Pelican 3D found no larvae to be present in the samples. Acknowledged that peer reviewed sources documenting the effect of seismic on Plankton was scarce. Plankton monitoring results from the CarbonNet study are not yet publicly available, but SIV suggested having some plankton monitoring before, during and after Dorrigo. • Regarding the risk Assessment, 3D Oil asked for clarification concerning which aspects SIV was interested in. SIV answered that all information concerning fisheries resources and broader environment was of interest, including plankton, rock lobster, giant crab and fish. 	<p>The Day et al (2016) paper which looked at impacts to southern rock lobsters was conducted in very shallow water in proximity to test species. As effects to invertebrates are, according to the scientific community, expected to be related to particle motion impacts which occur in close proximity to an operational array, any impacts from the Dorrigo MSS are expected to be less severe than those test subjects in the Day et al (2016) study. On this basis, 3D oil does not consider that these studies need to be repeated for Dorrigo conditions.</p> <p>3D Oil will assess the need for plankton monitoring in the EP based on the level of predicted impacts in the plankton risk assessment.</p> <p>3D Oil will send through the relevant sections of the EP for SIV's review and comment.</p>	Agreed Meeting Minutes	Record 3B

3D OIL Dorrigo MSS (T/49P) – STAKEHOLDER CONSULTATION LOG

Stakeholder	Relevance to Activity (& 'interests')	Information Provided (Date, Method)	Summary of Response	Assessment of Merits of Adverse Claim/Objection	Operator's response to each objection/claim	Record No: Full Text of Communications with Relevant Person
SIV	Peak Body for Victorian Seafood Industry (representing affected fishermen)	3D Oil Email (18/06/18) SIV Email (18/06/18) 3D Oil Meeting (18/06/18)	<p>3D Oil Email (18/06/18): My apologies that it has taken some time for us to get back to you after our meeting in April, we wanted to make some progress with our EP before bothering you again. Please see attached a summary our last discussion for your records. At the end of our meeting you mentioned that you would like to see the results of our Acoustic Modelling and Risk Assessments. We are now in a position to take you through our Acoustic Modelling and so we were hoping to schedule another meeting with you. May I ask whether you might be in a position to spend some time with us in the next week or so?</p> <p>SIV Email (18/06/18): Firstly, I am slightly disappointed that it has taken so long since our April meeting to get any notes... My memory is a little scratchy, but quite clear on some aspects. Please find attached my comments and amendments to the minutes. Happy to discuss as required. Regarding a meeting in the next week or so - highly unlikely [REDACTED]</p> <p>[REDACTED]</p> <p>So I will be aiming to be back onboard from Monday 9 July if you have some availability in that week. Thanks, and hope to hear from you soon. Also, please find attached final SIV/TSIC Consultation Policy - I seek your consideration and adoption of this approach, and we will be happy to work with you through this process. Happy to add this to the agenda for our next discussion.</p> <p>3D Oil Email (18/06/18): Thanks for your response to this. We acknowledge that this has taken some time, but as I mentioned in my last email, we have only just finalised our sound modelling and our intention was to contact you once this was done. Thankyou for reading the notes and making the amendments, we have integrated them and they are attached. We could probably do an hour in Mount Eliza, but we would prefer not to bother you during a time like this. Lets aim for the week of the 9th, if possible may I ask what day during that week might be ok? Thankyou also for sending the consultation policy, I intend to run this past our board of directors and compare the process with the requirements of us according to the Offshore Petroleum and Greenhouse Gas (Environment) Regulations 2009.</p>	3D Oil to assess SIV/TSIC Consultation Policy against legislative requirements to confirm consistent approach.	Response record 3B provides response on this.	Record 3B

3D OIL Dorrigo MSS (T/49P) – STAKEHOLDER CONSULTATION LOG

Stakeholder	Relevance to Activity (& 'interests')	Information Provided (Date, Method)	Summary of Response	Assessment of Merits of Adverse Claim/Objection	Operator's response to each objection/claim	Record No: Full Text of Communications with Relevant Person
SIV	Peak Body for Victorian Seafood Industry (representing affected fishermen)	Meeting SIV/3D Oil (13/07/18) TSIC/SIV Consultation Policy (23/07/18) 3D Oil Response Email (04/09/18)	<p>Meeting (13/07/18): Brief meeting to discuss the following:</p> <ul style="list-style-type: none"> • Provide the Dorrigo MSS sound modelling (hardcopy provided to SIV); • 3D Oil were prepared to undergo the SIV consultation policy, but there were items that could adopt the SIV approach and others which could not adopt the approach due to NOPSEMA guidelines. 3D Oil would send an email summary of these items along with the Impact assessment that had been requested. (This was all sent on 04 Sep 	An assessment of the consultation policy was made identifying issues and conveyed to both SIV/TSIC on 4 th September 2018 (refer Record 2B)	Record 2B (TSIC entry – not repeated here)	Record 2B

3D OIL Dorrigo MSS (T/49P) – STAKEHOLDER CONSULTATION LOG

Stakeholder	Relevance to Activity (& 'interests')	Information Provided (Date, Method)	Summary of Response	Assessment of Merits of Adverse Claim/Objection	Operator's response to each objection/claim	Record No: Full Text of Communications with Relevant Person
SIV	Peak Body for Victorian Seafood Industry (representing affected fishermen)	3D Oil Follow-up Email (13/09/18) SIV Response Email (27/09/18) 3D Response Email (27/09/18)	<p>13/09/18 (3D Oil): Following up to see whether you might be able to provide a quote/proposal for consultation with respect to the Dorrigo project. 3D Oil has received a proposal from TSIC, and very anxious to begin a process within Victoria.</p> <p>27/09/18 (SIV): My apologies for taking so long to get back to you, I have been flat out with the lead up to the Victorian election.</p> <p>I have just seen your most recent email regarding the 12-month delay, which I hope will lead to us being able to engage in a long-term consultation process (is this still your intention).</p> <p>Please see below proposal to undertake the consultation proposal.</p> <p>I have provided below further document our policy (attached) – ultimately a more detailed proposal can be developed if we consider exactly what parts of the consultation phase you wish me to undertake.</p> <p>When we last met, we had an initial understanding to progress with the 'consultation' items, and potential for then needing to reengage for undertaking any negotiation or review going forward.</p> <p>To undertake the initial 'consultation' we would be looking at the following work items – scoping, planning, engagement.</p> <p>To undertake this work, cover all of our costs in doing (time, resources, report preparation, etc) this would be approximately \$16,500. This may be negotiable pending a full review of the area and extent of fisheries that we need receive input from, however this is a base costing.</p> <p>We would seek this would then provide an industry snapshot for the area, through exposure of the detail to Industry, would allow us to then facilitate industry comment being provided to 3D Oil. This workplan would look like the following:</p> <ul style="list-style-type: none"> • Full review of details and documents provided from 3D Oil to industry for consultation, ensuring a complete package is provided to industry for full consideration. As previously discussed, this would include relevant parts of the EP, sound modelling information, and a SIV list of information and questions to entice the industry to think and respond. • Prior to this we would create a consultation plan (identifying numbers of industry potentially affected/licenced to operate in the area/also spawning, life cycle phases and a seasonal scan). 	<p>27/09/18 (3D Oil):</p> <p>3D Oil's intention with this revised timeframe is genuinely to allow more time to work with stakeholders, in particular to work through your policy.</p> <p>Thank-you very much for your proposal, which has been sent to the 3D Oil board of directors for review and will let you know as soon as there is a response.</p> <p>3D Oil wish to submit our EP as soon as is acceptable. It can take up to 200 days for NOPSEMA to approve after first submission and so we hoped that 3D Oil might be in a position to submit by sometime in late November, pending your final report. Of course 3D Oil recognises the need to maintain meaningful communication with stakeholders after submission and indeed during the survey operation. 3D Oil would be committed to this.</p> <p>Could you confirm whether you think the next 5-6 weeks is a realistic timeframe to work through this policy and towards a report? In consideration of course that 3D Oil maintain contact with your members after our EP has been submitted.</p> <p>3D Oil appreciates your attention to this. Especially given the recent announcement by Schlumberger.</p>	As per Assessment of merits response.	Record 3C

3D OIL Dorrigo MSS (T/49P) – STAKEHOLDER CONSULTATION LOG

Stakeholder	Relevance to Activity (& 'interests')	Information Provided (Date, Method)	Summary of Response	Assessment of Merits of Adverse Claim/Objection	Operator's response to each objection/claim	Record No: Full Text of Communications with Relevant Person
SIV	Peak Body for Victorian Seafood Industry (representing affected fishermen)	3D Oil Follow-up Email (13/09/18) SIV Response Email (27/09/18) 3D Response Email (27/09/18)	<ul style="list-style-type: none"> ● Printing and mail out of information to industry (using both email and hard copy to ensure greatest uptake of information), seeking industry feedback in 2 weeks. This would then require further engagement and consultation with individuals who provide response. ● Compiling data and information provided by industry. ● Preparation of a draft report to Schlumberger for comment, question, etc... ● Re-working Draft into a final report. <p>Please let me know if you need further details, but we would approach this very seriously, and would expect the same from 3D Oil, ensuring as we have previously discussed that all industry responses are vetted and accurate.</p>	As above	As above	Record 3C
		General Information on Dorrigo MSS (3D Oil email 27/09/18)	27/09/18 (3D Oil Email to SIV): General Information update about the altered timeframe to between September-October 2019). No response provided.	Refer to Record 3C above. 3D Oil Email was a prompt for SIV Response	NA	General Update

3D OIL Dorrigo MSS (T/49P) – STAKEHOLDER CONSULTATION LOG

	<p>3D Oil (Email 1/10/18)</p>	<p>1/10/18 (3D Oil): 3D Oil would like to go ahead with SIVs proposal, however, 3D Oil needs to enquire with you whether it would be possible to receive a report from you by the end of October/Early November? This time frame would give us some time to respond to any of your member concerns before our EP submission in mid-late November</p> <p>2/10/18 (SIV): From our conversation last week that the delay to next year gave us some further time to undertake consultation? SIV will be hard pressed to get this completed by November this year... I might be able to get you a draft report by then, which would begin the engagement - but to have it completed would be somewhat of a struggle. Is this ok? The next step is to get an agreement in place - how do you see this looking from your end? And then we would need to sit down and discuss paperwork to be sent to Industry for comment - not just the information sheet.</p> <p>2/10/18 (3D Oil): Yes absolutely, we have revised the timeframe for that purpose, but we are still hoping to submit our EP by the end of this year. This is mainly because it could take up to 6 months for the application to be accepted and by then it will be very close to our revised acquisition period in September 2019. We are reluctant to submit the EP until you are satisfied with our approach. A draft might be ok, but maybe it would be good to talk about what it would include in person, just to clarify and make sure we both understand. This policy is obviously new to us. By an agreement, do you mean like a service agreement? Normally for us we would just need a document that summarizes the deliverables, time frame and cost (your proposal would probably do). This would be sufficient for our invoicing. let me know if that is what you mean. Sure, very happy to have a discussion about the information to be sent out.</p> <p>9/10/18 (SIV): Apologies for not getting back to you sooner. Are you free Friday morning to have a discussion at all? Perhaps 8.30 at your office if this works - just to walk through the items below?</p> <p>14/10/18 (3D Oil): My apologies this time, as last week I was lecturing at the University and didn't get a chance to respond to emails. Yes it would be good to meet. Can you do a morning this week?</p>	<p>3D Oil does not consider this response to be acceptable on a timeframe basis given all the information provided to SIV. Alternative measures via VFA will be explored to inform Victorian Fisheries.</p> <p>3D Oil offered to meet with SIV as per Record 3CB and no response was received.</p>	<p>NA</p>	<p>Record 3CA Record 3CB</p>
--	-------------------------------	--	--	-----------	----------------------------------

3D OIL Dorrigo MSS (T/49P) – STAKEHOLDER CONSULTATION LOG

Stakeholder	Relevance to Activity (& 'interests')	Information Provided (Date, Method)	Summary of Response	Assessment of Merits of Adverse Claim/Objection	Operator's response to each objection/claim	Record No: Full Text of Communications with Relevant Person
SIV	Peak Body for Victorian Seafood Industry (representing affected fishermen)	SIV (Email 20/11/18) 3D Oil (21/11/18) SIV Response (Email 22/11/18) 3D Oil Response (Email 22/11/18)	20/11/18 (SIV): Email request on where things were at and when consultation can progress – thoughts/timeframes, etc.	<p>21/11/18 (3D Oil):</p> <p>3D Oil is concerned with the delays in undertaking consultation utilising the SIV methodology and alternate consultation strategies need to be explored.</p> <p><i>Response to SIV:</i></p> <p>3D Oil responded to SIV in mid-October (see attached), and when there was no response, 3D Oil assumed SIV must have been really busy. I think you mentioned that your work-load during September and October had been particularly high.</p> <p>3D Oil is now running out of time as we are getting some pressure from our titles administrator to make a submission. So since my last email to you we have had to seek alternative means for reaching out to the balance of Victorian licence holders that we had previously been unable to meet with in person or speak with over the phone.</p> <p>3D Oil would still very much be willing to receive your feedback on the information that we have provided you with, if you feel you have time. However, as we are now under some pressure from our Titles regulator, we would be unable to undergo a 4-5 week process and we would be reluctant to duplicate steps that we have already taken.</p> <p>Is it possible to initiate an arrangement to hear your feedback (SIV's position on the activity)?</p>	Response to SIV as per 3D Oil Email (21/11/18)	Record 3D

3D OIL Dorrigo MSS (T/49P) – STAKEHOLDER CONSULTATION LOG

Stakeholder	Relevance to Activity (& 'interests')	Information Provided (Date, Method)	Summary of Response	Assessment of Merits of Adverse Claim/Objection	Operator's response to each objection/claim	Record No: Full Text of Communications with Relevant Person
SIV	Peak Body for Victorian Seafood Industry (representing affected fishermen)	SIV Response (Email 22/11/18) 3D Oil Response (Email 04/12/18)	<p>22/11/18 (SIV): Apologies for missing that email, yes the last few months have been hectic, except we are still strong on needing to ensure adequate and proper industry consultation, even if we need to squeeze this on the number of weeks front.</p> <p>Can you please let me know where your EP is up to and send me relevant excerpts relevant to the fishing industry, the fisheries resources and environmental impact assessments you have undertaken?</p> <p>I also seek a response to the following questions, which will assist me to guide industry response to your proposal: What processes does 3D Oil have in place to quantitatively assess any damage to fish stocks, fish spawn, the food chain such as plankton etc due to the impact of seismic survey activity?</p> <ol style="list-style-type: none"> 1. In the case of a seismic survey, does 3D Oil plan to do any bespoke pre-survey (commercial fishing key indicator species, stock assessments, the food chain etc) and environment assessments? 2. If 3D Oil is not planning on doing any bespoke pre-survey stock etc assessments what science is 3D Oil using to have a complete understanding of the marine environment prior to the commencement of a seismic survey? 3. What science is 3D Oil using to demonstrate they have full understanding of fish spawning practices in the region of the proposed seismic survey and how does 3D Oil plan to avoid any survey dates which may potentially impact fish / crustacean etc spawning periods of commercial fishing key indicator species? Noting – this would be information provided in SIV's report (which is/is not happening now). 4. What science is 3D Oil using to demonstrate that they have a full understanding of fish behavioural activities and will completely avoid all seismic activities during key fish schooling, migrating patterns etc? 5. If 3D Oil is not planning on doing any bespoke pre-seismic survey fish stock etc surveys, should there be any negative impacts on commercial fishing activity etc necessitating assessment and potential financial compensation what science is the proponent relying on to understand the pre and post seismic survey environment? <p>Given the coming changes to the EP review and transparency regulations, we would seek 3D Oil, as we heard last week Equinor are doing, and in good faith undertake a fully transparent release of the EP for comment prior to submission and review by NOPSEMA.</p>	<p>4/12/18 (3D Oil Assessment of Merits):</p> <ol style="list-style-type: none"> 1. At this point 3D Oil has not proposed any pre-survey assessments given the available literature on species impacts. 2. 3D Oil has conducted acoustic and oil spill modelling and combined the results with all available scientific literature to assess potential impacts to the marine environment. This assessment has been made using both local and international studies and are attached within the references supplied to you for plankton and invertebrate impacts. This data has also been supported and collected throughout consultation with members of the commercial fishing industry. Pages 7-51 of the Impact Assessment to Plankton and Invertebrates (beginning with section 7.2.2) details all known potential impacts including to marine invertebrates and plankton. 3. 3D Oil has gathered information regarding spawning through consultation with the commercial fishing industry and through review of all available scientific literature and fishery status reports on the topic. Key points that are applicable to the Victorian state fisheries are: <ul style="list-style-type: none"> • Consultation with Giant Crab fishers and review of relevant literature indicates that the Giant Crab spawning occurs between August and Christmas time (Description of SRL and Giant Crab Fisheries, pp 151) • Consultation and review of relevant literature indicates that the Southern Rock Lobster spawning occurs between a similar time period (Description of SRL and Giant Crab Fisheries, pp149) • Consultation with members of the commercial fishing industry indicate that there are no significant fish spawning areas in the survey area, with the closest known spawning area to the south-west <p>3D Oil has chosen the activity timeframe in order to avoid interaction with endangered Blue Whales (Protected under Commonwealth legislation) and other associated high-productivity water sensitivities and avoid interaction with the Giant Crab and SRL fishing seasons as much as possible. Unfortunately, due to wide time period of spawning, particularly for Giant Crab it is not possible to avoid the spawning season for relevant species all-together. However scientific studies support minimal impact to berried crab species for seismic activities.</p>	As per the assessment of merits response	Record 3D

3D OIL Dorrigo MSS (T/49P) – STAKEHOLDER CONSULTATION LOG

Stakeholder	Relevance to Activity (& 'interests')	Information Provided (Date, Method)	Summary of Response	Assessment of Merits of Adverse Claim/Objection	Operator's response to each objection/claim	Record No: Full Text of Communications with Relevant Person
SIV	Peak Body for Victorian Seafood Industry (representing affected fishermen)	SIV Response (Email 22/11/18) 3D Oil Response (Email 22/11/18)	As above	<p>4. 3D Oil has collated all available science on fish behavioural impacts utilising Australian studies wherever available. This has been assessed in the context of the acoustic modelling, adopting internationally recognised sound thresholds recognised by the scientific community. The acoustic modelling was supplied to you in hard-copy in August.</p> <p>5. 3D Oil utilises independent scientific reports to establish the level and acceptability of the seismic impacts. As a result of our impact assessment, 3D Oil does not anticipate any negative impacts to the fishery and as such we are not proposing financial compensation.</p> <p>3D Oil is certainly willing to provide a copy of the EP to SIV on submission of the EP to NOPSEMA. However, as 3D Oil must adhere to strict timeframes with respect to its exploration work programme, it is not possible to commit an additional 30 days for public comment to the EP. 3D Oil provided the impact assessments for your area of interest in the Dorrigo MSS area on Sep 04, 2018 and again in this email. We believe that this information constitutes all relevant data to the Victorian fisheries and as such, it is unlikely that the full EP would provide any further information on your issues and concerns.</p>	As per the assessment of merits response	Record 3D
Warmambool Professional Fishermen's Association ()	Possible affected fishermen	General Information on Dorrigo MSS (3D Oil email 16/03/18)	No feedback received from association	NA	NA	Record 4
		General Information on Dorrigo MSS (3D Oil email 27/09/18)	27/09/18 (3D Oil Email to): General Information update about the altered timeframe to between September-October 2019). No response provided.	NA	NA	General Update
Port Campbell Professional Fisherman's Association (Marion Gordon)	Possible affected fishermen	General Information on Dorrigo MSS (3D Oil email 16/03/18)	No feedback received from association	NA	NA	Record 5
		General Information on Dorrigo MSS (3D Oil email 27/09/18)	27/09/18 (3D Oil Email to Port Campbell Professional Fisherman's Association): General Information update about the altered timeframe to between September-October 2019). No response provided.	NA	NA	General Update

3D OIL Dorrigo MSS (T/49P) – STAKEHOLDER CONSULTATION LOG

Stakeholder	Relevance to Activity (& 'interests')	Information Provided (Date, Method)	Summary of Response	Assessment of Merits of Adverse Claim/Objection	Operator's response to each objection/claim	Record No: Full Text of Communications with Relevant Person
Australian Oceanographic Services Pty Ltd (██████████)	Possible affected Fisherman	General Information on Dorrigo MSS (3D Oil email 16/03/18) Andrew Levings Response Email (4/4/18)	(4/4/18) ██████████ Response: I am writing in response to your March 2018 information sheet about the Dorrigo 3D Marine Seismic Survey. My company has provided chase vessels to assist many surveys in the Otway and Gippsland basins, the most recent being the CarbonNet Pelican 3D MSS and before that the Origin Crowes Foot 3D MSS. The owners of the <i>Northern Star</i> have asked me to express an interest in similar work for the planned Dorrigo survey. It previously worked for 3D Oil on the Flanagan survey and the crew are experienced in seismic support and highly knowledgeable about fishing operations in the region. The <i>Northern Star</i> was IMCA audited in the lead up to the Pelican survey and is kept in excellent condition. Could you please put us in touch with the successful seismic contractor for Dorrigo when known so that we can progress this EOI. Your support would be greatly appreciated	3D Oil will assess ██████████ as part of contingent of vessels which may act as a chase vessel (commercial issue – not consultation related). No stakeholder issues or concerns raised.	NA	Record 6 Record 6A
		General Information on Dorrigo MSS (3D Oil email 27/09/18)	27/09/18 (3D Oil Email to Andrew Levings): General Information update about the altered timeframe to between September-October 2019). No response provided.	NA	NA	General Update
Apollo Bay Fishing Cooperative (██████████)	Possible affected fisherman	General Information on Dorrigo MSS (3D Oil email 16/03/18)	16/03/18 (3D Oil Email): General Information provided on the Dorrigo MSS to determine if there are issues of concerns. No response	NA	NA	Record 7
		General Information on Dorrigo MSS (3D Oil email 27/09/18)	27/09/18 (3D Oil Email to AFMA): General Information update about the altered timeframe to between September-October 2019). No response provided.	NA	NA	General Update
Victorian Rock Lobster Fishing Association (██████████)	Peak Fishing Body for SRL in Victoria	General Information on Dorrigo MSS (3D Oil email 16/03/18)	16/03/18 (3D Oil Email): General Information provided on the Dorrigo MSS to determine if there are issues of concerns. No response.	NA	NA	Record 8
		General Information on Dorrigo MSS (3D Oil email 27/09/18)	27/09/18 (3D Oil Email to Victorian Rock Lobster Association): General Information update about the altered timeframe to between September-October 2019). No response provided.	NA	NA	General Update

3D OIL Dorrigo MSS (T/49P) – STAKEHOLDER CONSULTATION LOG

Stakeholder	Relevance to Activity (& 'interests')	Information Provided (Date, Method)	Summary of Response	Assessment of Merits of Adverse Claim/Objection	Operator's response to each objection/claim	Record No: Full Text of Communications with Relevant Person
Tasmanian Rock Lobster Fishing Association ()	Peak Fishing Body for SRL in Tasmania	General Information on Dorrigo MSS (3D Oil email 16/03/18) Joint TSIC/TRLFA/3D Oil Telecon (12/4/18)	<p>12/4/18: Meeting Minutes:</p> <ul style="list-style-type: none"> • TRLFA identified there was significant concern about the Dorrigo MSS as the proposed area is a significant Giant Crab and Rock Lobster Habitat. • TSIC stated that seismic was becoming a larger and larger issue for their members. He stated that they considered the issue to be more complex than in the past and that their main concern was around the health of the wider marine environment, not just specifically Lobster and Giant Crab. There is recognition of work such as Day et al 2016, but also recognition that it is difficult to apply results of any one study to other areas (e.g. Dorrigo) and so, the key issue is uncertainty about how seismic will actually affect the health of the fishery in future. The mortality of larvae is also an issue. • 3D Oil asked whether port visits would be helpful and whether it would be possible to receive an email detailing their concerns. • TSIC/TRLFA stated they were busy conducting port visits and had no spare time until the end of May. TSIC stated that while they thought the proposed operation was important and definitely an issue for his members, that it was a low priority on their list of items to address. • 3D Oil Stated that time and resource constraints were duly noted, but that if there were honest concerns, it is 3D Oil's duty to hear them and provide a response as soon as possible. • 3D Oil stated that if TSIC and TRLFA did feel that the seismic operation was important enough, and if they felt they had some time, to provide an email summarizing their concerns in the next couple of weeks. • 3D Oil queried whether between the two of them, do they believe that they represent and have regular communication with the affected fishers. TRLFA stated that they do have regular contact with the affected fishers including during port visits in May where they raise particular concerns and issues. He also stated that there would be a short notice regarding the Dorrigo survey in their agenda for each of the May port visits. • 3D Oil confirmed that this was good because part of 3D Oil's objective is to notify individual fishers. • TSIC Summarised the main concern to be that there a lot of uncertainties regarding seismic and its effect on the health of the marine ecosystem (e.g. larvae). He would like to see the O&G industry (and Government?) try to implement strategies to reduce some of those uncertainties. <p><u>Actions:</u> Possibly receive an email from TSIC/TRLFA summarizing their concern in the next couple of weeks. Try to contact individual Crab and Lobster fisherman in Tasmania in order to conduct a roadshow.</p>	<p>3D Oil has assessed these issues and concerns and believes there is sufficient science which demonstrates that seismic impacts to crab and rock lobster species are not significant.</p> <p>The Day et al (2016) paper which looked at impacts to southern rock lobsters was conducted in very shallow water in proximity to test species. As effects to invertebrates are, according to the scientific community, expected to be related to particle motion impacts which occur in close proximity to an operational array, any impacts from the Dorrigo MSS are expected to be less severe than those test subjects in the Day et al (2016) study. On this basis, 3D oil does not consider that these studies need to be repeated for Dorrigo conditions.</p> <p>In addition to the studies which have been undertaken on decapods, an assessment has been made to understand the potential magnitude of plankton/larvae impacts using the recent McCauley et al (2017) sound thresholds and a theoretical assessment by Richardson et al (2017). On the basis of these studies, the magnitude of impact is still small compared with natural mortality in larvae/plankton.</p> <p>Given the deferral of the issue by TSIC/TRLFA with other higher priority activities, 3D Oil will await the email defining issues/concerns from TSIC/TRLFA.</p>	Not Applicable	Record 2AA Record 9 Record 9A

3D OIL Dorrigo MSS (T/49P) – STAKEHOLDER CONSULTATION LOG

Stakeholder	Relevance to Activity (& 'interests')	Information Provided (Date, Method)	Summary of Response	Assessment of Merits of Adverse Claim/Objection	Operator's response to each objection/claim	Record No: Full Text of Communications with Relevant Person
Tasmanian Rock Lobster Fishing Association (██████████)	Peak Fishing Body for SRL in Tasmania	General Information on Dorrigo MSS (3D Oil email 27/09/18)	27/09/18 (3D Oil Email to ██████████): General Information update about the altered timeframe to between September-October 2019). No response provided.	NA	NA	General Update
Tasmanian Scallop Fisherman's Association (██████████)	Peak Scallop Fishing Body in Tasmania	General Information on Dorrigo MSS (3D Oil email 16/03/18)	16/03/18 (3D Oil Email): General Information provided on the Dorrigo MSS to determine if there are issues of concerns. No response	NA	NA	Record 10
		General Information on Dorrigo MSS (3D Oil email 27/09/18)	27/09/18 (3D Oil Email to TSFA): General Information update about the altered timeframe to between September-October 2019). No response provided.	No issues or concerns raised.	NA	General Update
		Email Update on Dorrigo MSS (11/1/19)	<p>11/01/19 (3D Oil):</p> <p>I'm just sending through some information regarding a proposed seismic survey for the west of Tasmania. I understand that you are the representative of the Scallop Fishermen's Association of Tasmania.</p> <p>3D Oil has been carrying out a process of consultation with stakeholders for their planned Marine Geophysical Survey to be conducted later this year in Commonwealth waters west of King Island.</p> <p>3D Oil has been in consultation with TSIC your peak body for commercial fishing in Tasmania and will continue to do so. 3D Oil are attempting to make contact with additional fishers through consultation, hence my email today. I would like to have a chat with you over the phone if you are available to discuss the project and whether you think your members may be relevant to it.</p> <p>Please find attached an information sheet containing further details of the survey.</p> <p>3D Oil seeks to understand fishing industry concerns and seeks positive outcomes whereby the survey is completed safely and the disruption to fishing activity is minimised. If you would like to provide feedback on the proposed Dorrigo survey or have any questions, please contact 3D Oil on 1800 445 647 or by reply email.</p>	No issues or concerns raised	NA	Record 10A
Tasmanian Abalone Council Inc (██████████)	Peak Abalone Fishing Body in Tasmania	General Information on Dorrigo MSS (3D Oil email 16/03/18)	16/03/18 (3D Oil Email): General Information provided on the Dorrigo MSS to determine if there are issues of concerns. No response	NA	NA	Record 11
		General Information on Dorrigo MSS (3D Oil email 27/09/18)	27/09/18 (3D Oil Email to Tasmanian Abalone Council): General Information update about the altered timeframe to between September-October 2019). No response provided.	NA.	NA	General Update

3D OIL Dorrigo MSS (T/49P) – STAKEHOLDER CONSULTATION LOG

Stakeholder	Relevance to Activity (& 'interests')	Information Provided (Date, Method)	Summary of Response	Assessment of Merits of Adverse Claim/Objection	Operator's response to each objection/claim	Record No: Full Text of Communications with Relevant Person
Tasmanian Abalone Council Inc (b)(6)	Peak Abalone Fishing Body in Tasmania	<p>3D Oil Phone Call (10/01/19)</p> <p>3D Email (14/01/19)</p> <p>3D Oil Email (22/01/19)</p>	<p>3D Oil (10/01/19):</p> <p>Advised he was aware of the survey but doesn't know much about it. Will pass on the information of his members. Requested that (b)(6) confirm via email when he has sent out the information to his members.</p> <p>3D Oil (11/01/19): Email follow-up to phone call.</p> <p>3D Oil Email (22/01/19): Further to our last discussion and provision of the information sheet for this activity, 3D Oil would like the Abalone fishery to be aware that during the survey activity, it is likely that divers will hear sound from the operating acoustic array particularly when the survey vessel is acquiring data along lines closest to the King island coastline.</p> <p>Could you advise if abalone divers are likely to be present in the waters west of King Island during September and October? Information we have found in abalone fishery reports indicates that abalone diving occurs on a year-round basis in these waters.</p> <p>3D Oil would like to ensure that any abalone divers which operate west of King Island are aware of this activity. Is it best to contact them via the Tasmanian Abalone Council organisation?</p> <p>Also, would the Tasmanian Abalone Council like to be kept informed of the survey activity?</p>	No Response to Date		<p>Record 11A</p> <p>Tasmanian Fishermen's Stakeholder Log (Record)</p> <p>Record 11B</p>
South East Trawl Fishing Industry Association (b)(6)	Peak Trawl Fishing Body for Commonwealth Fishery	<p>General Information on Dorrigo MSS (3D Oil email 16/03/18)</p> <p>SETFIA Response (Email 23/03/18)</p>	<p>23/02/18: The only comment SETFIA would make is that the fleet needs to know the day the survey has finished, not within 10 days.</p>	3D Oil has no issues with this and will ensure the trawl fleet is advise at completion of survey.	3D Oil responded accommodating this request in Record 12D.	<p>Record 12</p> <p>Record 12D</p>
		<p>3D Oil/SETFIA Meeting (08/06/18)</p>	<p>08/06/18 (Meeting minutes):</p> <p><u>General Update:</u> 3D Oil presented a general overview of TDO as a company and the forward activity for the Dorrigo MSS including location and duration. Key points raised include:</p> <ul style="list-style-type: none"> • Dorrigo MSS is a commitment to the government • Consultation and discussion with stakeholders is a regulatory requirement • Today's minutes will be made available to the regulator through the Environmental Plan (EP) • The Environmental Plan once approved is publicly available on the Net 	No issues or concerns raised with general update.	NA	Record 12B

3D OIL Dorrigo MSS (T/49P) – STAKEHOLDER CONSULTATION LOG

Stakeholder	Relevance to Activity (& 'interests')	Information Provided (Date, Method)	Summary of Response	Assessment of Merits of Adverse Claim/Objection	Operator's response to each objection/claim	Record No: Full Text of Communications with Relevant Person
South East Trawl Fishing Industry Association [REDACTED]	Peak Trawl Fishing Body for Commonwealth Fishery	3D Oil/SETFIA Meeting (08/06/18) (Con't)	<p><u>General Discussion and Feedback:</u></p> <ul style="list-style-type: none"> • Communication is extremely important and generally poor from seismic vessel operators. Fishing groups require as much advance warning as possible in order to plan their operations. The recent case with Geosciences Australia was raised. TDO mentioned that daily SMS update will be sent but a comment was made that phone network will not work in trawl fishing area and that email update would be better. Another comment that skippers might not always monitor Ch16. • SETFIA raised that there is 57 tons or \$200,000 worth of annual catch, particularly towards the south of the acquisition area. The main targets include areas on or off the shelf break in deeper water; in particular there are a series of canyons that form targets for trawling. While this is not considered a significant volume for the fishery, it was queried whether 3D Oil might be able to reduce the acquisition area in this location. • Request made to TDO to provide survey polygon in lat-long units. • As well as notification of seismic boat arrival, sending chase boat information would be appreciated by CTS • It was agreed that further communications from TDO should come through [REDACTED] (SETFIA) 	<p>Agreed actions arising from general discussion/feedback:</p> <ul style="list-style-type: none"> • Daily updates via SMS and email in addition to one daily update at a fixed time by VHF Ch16 would be beneficial (<i>this request has merit and will be adopted</i>). • TDO will update SETFIA at EP approval, 1 month before boat arrival and again when boat mobilisation is confirmed (<i>This request has merit and will be adopted</i>). • TDO will remap geological target located beneath the shelf-break in order to determine if the acquisition area could be reduced (<i>This request will be undertaken and information provided for discussion with SETFIA</i>). (Refer to Record 12D for outcome of this assessment and further discussion) 	Refer to Assessment Comments	Record 12B

3D OIL Dorrigo MSS (T/49P) – STAKEHOLDER CONSULTATION LOG

Stakeholder	Relevance to Activity (& 'interests')	Information Provided (Date, Method)	Summary of Response	Assessment of Merits of Adverse Claim/Objection	Operator's response to each objection/claim	Record No: Full Text of Communications with Relevant Person
<p>South East Trawl Fishing Industry Association (██████████)</p>	<p>Peak Trawl Fishing Body for Commonwealth Fishery</p>	<p>3D Oil/SETFIA Meeting (08/06/18) (Con't)</p>	<p><u>Feedback and general discussion about potential impact</u></p> <ol style="list-style-type: none"> The impact to the wider marine ecosystem was raised. There is generally a slow return of fish stock in and around areas of acquisition, in particular within shallow water (less than 200m). This means that fishers generally need to avoid acquisition areas for some time. There is particular concern regarding the effect of acquisition in spawning areas, however, it was noted that this survey was not within a spawning area and that if it was there would be significant protest to it. Spawning area for Ling is further to the South of the survey area in deep water. The spawn is understood to then migrate north to the survey area. The survey design map provided confirmed that the survey is not planned in a spawning area. There are great uncertainties regarding the long-term effect of seismic on the marine environment. There seems to be a significant affect to bottom dwellers in particular flat-head. It is not known whether species leave the area or suffer injury. Another key concern is the uncertainty regarding the cumulative effect of multiple surveys conducted in the same area within a short space of time. The concern of multiple concurrent surveys proposed for the area was raised including CGG and Spectrum 	<p>3D Oil assessed these issues with respect to seismic sound:</p> <ol style="list-style-type: none"> 3D Oil has evaluated available scientific literature on impacts to fish catch and abundance from seismic operations. There have only been few studies examining the direct effects of seismic airgun discharges on unrestrained fish. Sonar has been successfully used to identify movement in pelagic fish schools during seismic surveys in which no change in abundance was attributable to airgun operations (Slotte et al, 2004; Pena et al, 2013). Visual assessments using video or diving observations have also been used to observe startle reflexes (Wardle et al, 2001) and abundance (Millar and Cripps, 2013) of reef fish during seismic surveys. Acoustic telemetry has been used in relation to seismic impacts with no evidence of sound avoidance by fish (Pickett et al, 1994; Wardle et al, 2001; Evans et al, 2017; Bruce et al, 2018). During scientific studies as part of the Commonwealth National CO2 Infrastructure Program in the Gippsland Basin, fish species studied for displacement (i.e. movement out of the study area) and changes in movement (e.g. speed) included the tiger flathead (Bruce et al, 2018 (in press)). Tiger flathead were most commonly recorded in a stationary mode throughout the period (before, during and after the seismic survey). However, the percentage of recorded movement events was greater in the period after the survey and consistently spread out over the diel cycle (Bruce et al, 2018 (In press)). While some flathead departed the survey area, there was no indication this was a result of the seismic survey, with the fish which departed possibly reflecting an impending movement away from the area as part of a normal seasonal cycle (Bruce et al, 2018 (In press)). However, behaviour consistent with a possible 'response' to seismic operations was observed in an increase in flathead swimming speed during the survey period although this was not sufficient to generate significant 'displacement' from the area (Bruce et al, 2018(In press)). 	<p>Response as per assessment column provided on 17/12/18.</p>	<p>Record 12D</p>

3D OIL Dorrigo MSS (T/49P) – STAKEHOLDER CONSULTATION LOG

Stakeholder	Relevance to Activity (& 'interests')	Information Provided (Date, Method)	Summary of Response	Assessment of Merits of Adverse Claim/Objection	Operator's response to each objection/claim	Record No: Full Text of Communications with Relevant Person
SETFIA	Peak Commonwealth Trawl Fishing Body	3D Oil/SETFIA Meeting (08/06/18) (Con't)	As per meeting minutes above.	<p>Fish catch rates have also been used to indirectly identify potential effects of seismic surveys on unrestrained fish. For example Skalski et al (1992) and Engas et al (1996) found significant reductions in catch rates following a seismic survey. However the effect of the seismic survey may be gear-specific (Lokkeborg et al, 2012) or an artefact due to decreased responsiveness to baited hooks (Skalski et al, 1992). As part of the Commonwealth National CO2 Infrastructure Program in the Gippsland Basin, catch rates in the six months following the seismic survey, were significantly different than predicted for nine out of the 15 species examined, with six species (including tiger flathead taken by Danish Seine) showing increases in catch following the seismic survey (Bruce et al, In press). Available evidence indicates that flathead do not appear to be displaced by the seismic survey activities and increased catch rates might be expected at least in the short-term (6 months after the survey). It is noted that flathead are not identified as a species with significant catch in the Dorrigo MSS area (SETFIA/Fishwell Consulting, 2018).</p> <p><u>Cumulative Effect of Multiple surveys:</u> Available scientific literature identifies no mortality impacts to adult fish in response to airgun emissions under field operations (DFO, 2004; Carroll et al, 2017; Popper et al, 2014; Popper et al, 2016). Recoverable injury in fish (i.e. Temporary Threshold Shifts (TTS) in hearing) is possible and utilising internationally-accepted impact thresholds from Popper et al (2014) and may affect fish within 5.05 km of the operational array based upon a cumulative SEL_{24hr} sound threshold. More realistically, fish would not stay at the same range for 24 hours, particularly given the constant movement of the vessel at 8.1 km/hr (4.5 nm/hr) and the survey "racetrack" design. Additionally, the 24 hr SEL criteria does not mean that marine fauna travelling within this radius of the source will suffer recoverable injuries, but rather the animal could be exposed to a sound level associated with injury if it remained in that range for 24 hours (Warner et al, 2018). Note, fish with TTS recovered to normal hearing levels in 18-24 hours (Popper et al., 2005; Popper et al, 2014) (i.e. temporary and recoverable).</p>	Response as per assessment column provided on 17/12/18.	Record 12D

3D OIL Dorrigo MSS (T/49P) – STAKEHOLDER CONSULTATION LOG

Stakeholder	Relevance to Activity (& 'interests')	Information Provided (Date, Method)	Summary of Response	Assessment of Merits of Adverse Claim/Objection	Operator's response to each objection/claim	Record No: Full Text of Communications with Relevant Person
SETFIA	Peak Commonwealth Trawl Fishing Body	3D Oil/SETFIA Meeting (08/06/18) (Con't)	As per meeting minutes above.	3D Oil is liaising with other titleholders who may undertake seismic survey activity at the same time as the Dorrigo MSS (i.e. Spectrum Geo). A simultaneous operations protocol is being established between 3D Oil and Spectrum to ensure that a buffer of 40 km is maintained between operational arrays to limit impacts to marine species. 3D Oil is monitoring the NOPSEMA website for any other MSS activities which might occur in the same timeframe and location as the Dorrigo MSS putting in place similar protocols to reduce possible impacts. Please note, an assessment of the known third party surveys which might occur in the Otway Basin at the time of the Dorrigo MSS has identified that there is no overlap in seismic acquisition areas (i.e. no multiple seismic surveys across the Dorrigo MSS area). There is a slight overlap of vessel operational areas only. 3D Oil, as titleholder within the Dorrigo MSS area, must approve any ingress into the permit area. This will not occur.	Response as per assessment column provided on 17/12/18.	Record 12D
		3D Oil/SETFIA Teleconference (16/07/18)	<p>16/07/18 Teleconference Meeting:</p> <p>Meeting was held between [REDACTED] and 3D Oil regarding the possibility for the reduction of footprint in the SW section of the Dorrigo MSS area after analysis of the geological targets. Information presented by 3D Oil showed that:</p> <ul style="list-style-type: none"> • It was difficult to reduce the size of the survey area as any reduction would compromise the image quality of the target; • If the target is not explored during this survey campaign, due to the size of the prospective resource a further survey would probably be required. <p>SETFIA agreed that based upon the information provided, they can understand the logic of the survey and recognised one survey was better than two.</p>	3D Oil believes this outcome is rational and an effective use of resources to determine underlying reservoirs.	NA	Record 12D

3D OIL Dorrigo MSS (T/49P) – STAKEHOLDER CONSULTATION LOG

Stakeholder	Relevance to Activity (& 'interests')	Information Provided (Date, Method)	Summary of Response	Assessment of Merits of Adverse Claim/Objection	Operator's response to each objection/claim	Record No: Full Text of Communications with Relevant Person
SETFIA	Peak Commonwealth Trawl Fishing Body	SETFIA Email (11/07/18)	<p>11/07/18: Dear Oil, Gas, Carbon Sequestration and Seismic Survey Companies,</p> <p>The South East Trawl Fishing Industry Association (SETFIA) represents operators, quota holders and wholesalers in the South East Trawl Fishery. This fishery is the main supplier of locally wild-caught fish in Australia and the main supplier of local fish to Melbourne and Sydney. The fishery runs from Barrenjoey Head north of Sydney through southern NSW, Victoria and Tasmania west to Cape Jervis in South Australia.</p> <p>South-East Australia is also an area of strong interest for your companies. SETFIA prides itself on the positive working relationship it has with your industry, works hard to be a good neighbour and in line with your Act tries to help your industry reduce its impacts on the fishing industry where possible.</p> <p>Over the last few years SETFIA has run a 'Fishery Independent Survey' (FIS) in winter every second year. This survey is a key part of setting sustainable quotas. This survey was again planned for July and August this year (2018). SETFIA sent this distribution list several notices of the FIS over the past few years requesting that seismic surveys in particular do not occur in the fishery prior to the FIS because seismic works would likely affect the survey's results.</p> <p>The purpose of this e-mail is to advise your industry that the 2018 FIS is on hold pending a review of its results over the last 10+ years. It may or may not occur again in July and August 2020. SETFIA will advise you as soon as a decision is made.</p> <p>Somewhat disappointingly, we note that several seismic surveys were scheduled in the fishery in the lead up to July 2018 in spite of the advice about FIS timing from SETFIA. However, on a positive note we are currently working well with the operators of the Duntroon, Otway Deep, Dorrigo and Marin seismic surveys to reduce impacts on the fishing industry.</p>	No issues or concerns raised with respect to Dorrigo MSS.		Record 12C
		General Information on Dorrigo MSS (3D Oil email 27/09/18)	27/09/18 (3D Oil Email to SETFIA): General Information update about the altered timeframe to between September-October 2019). No response provided.	NA	NA	General Update
		SETFIA Email (18/12/18) – Email to SETFIA Members (3D Oil Copied)	18/12/18 (SETFIA Email): Provided outcomes of meeting associated with removal of the SW corner of the Dorrigo MSS to SETFIA Members. No additional issues or concerns raised.	NA	NA	Record 12E Record 12F

3D OIL Dorrigo MSS (T/49P) – STAKEHOLDER CONSULTATION LOG

Stakeholder	Relevance to Activity (& 'interests')	Information Provided (Date, Method)	Summary of Response	Assessment of Merits of Adverse Claim/Objection	Operator's response to each objection/claim	Record No: Full Text of Communications with Relevant Person
Sustainable Shark Fishing (b) (6)	Peak Body for Gillnet Shark Fishermen for Commonwealth GHaT	<p>General Information on Dorrigo MSS (3D Oil email 16/03/18)</p> <p>3D Oil/SSF Meeting Lakes Entrance (08/06/18)</p> <p>Meeting Minutes (18/06/18 & 19/06/18)</p>	<p>08/06/18 (Meeting Minutes): GHAT fishing activity usually doesn't occur in the Full-Fold area and are located closer to King Island.</p> <ol style="list-style-type: none"> SSF queried as to where the Seismic Vessel would seek shelter during periods of bad weather in which it could not shoot. This is because if the vessel intends to shelter behind King Island, with the array deployed, there could be interference with fishing equipment in shallow water. As such it was suggested that the vessel either pull in its equipment or stand out to sea during periods of bad weather. Communication between seismic vessel operators and fishing groups has generally been poor in the past. An example was cited during a recent survey where fishing groups were not made aware of the arrival of a seismic vessel. When the vessel began to shoot, fisherman had limited to no time to pull up their fishing equipment and thus equipment was lost or damaged. In this case compensation was never awarded. One of the chase boats was in-experienced which exacerbated the situation. Main concern is with respect to the impact/effect of seismic acquisition to the wider marine ecosystem. It was stated that any fisherman with experience would agree that post- seismic acquisition there is always a reduced catch rate within and around the survey area. These reduced catch rates generally manifest around 12months after acquisition. As such, it seems there is some delayed affect to the marine ecosystem. There are significant remaining uncertainties that the current science does not address regarding the effect of seismic acquisition to the marine environment: <ul style="list-style-type: none"> An example is that school shark migrate from West to East in the proposed area and if their migration is interrupted by seismic, what will be the effect to the wider ecosystem; Another example is that Gummy Shark is the key target for the Shark Fishers in the area and while seismic acquisition isn't proven to injure shark, there is known affect to the food chain such as to Crayfish, Shell-fish and other food sources Another concern is the uncertainty around how large the footprint of seismic acquisition could be, or how far the effect of the sound output could be felt by the marine environment. David Stone requested acoustic modelling results to review. 	<p>08/06/18 (Agreed Actions/further assessment of issues): 3D Oil provided the following information to SSF to address requests and provide additional information to address their issues and concerns. 3D Oil considers that there is not a significant impact to their interests within the Dorrigo MSS area, particularly as the GHaT (shark fishery) is usually not undertaken in the Dorrigo MSS area.</p> <ol style="list-style-type: none"> 3D Oil to query about weather stand by plan was transferred to potential seismic contractor. Within meeting it was agreed that within the vessel tender, 3D Oil would request that the seismic vessel stand out to sea or pull in streamers so it did not tear up fishing gear as it came into shallow water. 3D Oil will undertake regular daily updates by SMS which are a good idea and that briefing on Ch16 or a different channel specified for the survey duration might also be beneficial. In addition 3D Oil stated that it certainly intends to notify fishers a month prior to survey commencement and with daily updates during the acquisition. Notification of EP approval will also be sent. Based upon available scientific data (Bruce et al, 2018) on species within the Gippsland Basin, 3D Oil does not agree that SSF would see reduced catches after acquisition in the Dorigo MSS area. Based upon the gillnet technique utilised by these fishermen, catch rates either increase (school shark) or do not alter up to 6 months after the seismic acquisition. This anecdotal information does not appear to be supported by available data. <ol style="list-style-type: none"> Impacts to the migrating school shark, given no designated migration route and the localised nature of any impacts to shark are expected to be incidental to the species. Impacts to the food-chain (lobsters, etc) are also incidental and no significant impacts to gummy shark are expected. An assessment of impacts to plankton and invertebrates has been supplied to SSF to clarify this impact. Modelling report has been sent to SSF to clarify the acoustic footprint of the survey. 	Information as per the assessment has been provided together with references supporting 3D Oil's assessment process (refer Record 13C).	<p>Record 13</p> <p>Record 13A</p> <p>Record 13B</p> <p>Record 13C</p>

3D OIL Dorrigo MSS (T/49P) – STAKEHOLDER CONSULTATION LOG

Stakeholder	Relevance to Activity (& 'interests')	Information Provided (Date, Method)	Summary of Response	Assessment of Merits of Adverse Claim/Objection	Operator's response to each objection/claim	Record No: Full Text of Communications with Relevant Person
Sustainable Shark Fishing (██████████)	Peak Body for Gillnet Shark Fishermen for Commonwealth GHaT	3D Oil/SSF Meeting Lakes Entrance (08/06/18) Meeting Minutes (18/06/18 & 19/06/18)	5. Also, there is concern about the cumulative effect of multiple surveys conducted within a short period of time in the same area. A particular example was sighted for a fishing area once considered prolific for Blue Wahoo, during the 90s multiple seismic surveys were conducted in the area and now the Blue Wahoo cannot be found.	5. 3D Oil has put in place management arrangements to limit impacts from simultaneous surveys in the region at any one time. In addition, there is no acquisition area overlap between the proposed surveys and the Dorrigo MSS acquisition area, so multiple surveys across the area will not occur.	Information as per the assessment has been provided together with references supporting 3D Oil's assessment process (refer Record 13C).	Record 13 Record 13A Record 13B Record 13C
		General Information on Dorrigo MSS (3D Oil email 27/09/18)	27/09/18 (3D Oil Email to SSF): General Information update about the altered timeframe to between September-October 2019). No response provided.	NA	NA	General Update
Southern Shark Industry Alliance (██████████)	Peak Body for Hook Shark Fishermen for Commonwealth GHaT	General Information on Dorrigo MSS (3D Oil email 16/03/18)	16/03/18 (3D Oil Email): General Information provided on the Dorrigo MSS to determine if there are issues of concerns. No response	NA	NA	Record 14
		General Information on Dorrigo MSS (3D Oil email 27/09/18)	27/09/18 (3D Oil Email to SSIA): General Information update about the altered timeframe to between September-October 2019). No response provided.	NA.	NA	General Update
Small Pelagic Fishery Industry Association (██████████)	Peak Body for Small Pelagic Fishery	General Information on Dorrigo MSS (3D Oil email 16/03/18)	16/03/18 (3D Oil Email): General Information provided on the Dorrigo MSS to determine if there are issues of concerns. No response	NA	NA	Record 15
Commonwealth Fisheries Association (██████████)	Peak Body for Commonwealth Fisheries	General Information on Dorrigo MSS (3D Oil email 19/03/18)	16/03/18 (3D Oil Email): General Information provided on the Dorrigo MSS to determine if there are issues of concerns. No response	NA	NA	Record 16
		General Information on Dorrigo MSS (3D Oil email 27/09/18)	27/09/18 (3D Oil Email to CFA): General Information update about the altered timeframe to between September-October 2019). No response provided.	No issues or concerns raised.	NA	General Update
DPIPWE (██████████)	Tasmanian Environmental Conservation Department for State Waters	General Information on Dorrigo MSS (3D Oil email 16/03/18)	16/03/18 (3D Oil Email): General Information provided on the Dorrigo MSS to determine if there are issues of concerns. No response	NA	NA	Record 17
		General Information on Dorrigo MSS (3D Oil email 27/09/18)	27/09/18 (3D Oil Email to DPIPWE): General Information update about the altered timeframe to between September-October 2019). No response provided.	No issues or concerns raised.	NA	General Update

3D OIL Dorrigo MSS (T/49P) – STAKEHOLDER CONSULTATION LOG

Stakeholder	Relevance to Activity (& 'interests')	Information Provided (Date, Method)	Summary of Response	Assessment of Merits of Adverse Claim/Objection	Operator's response to each objection/claim	Record No: Full Text of Communications with Relevant Person
DPIPWE [REDACTED]	Tasmanian Environmental Conservation Department for State Waters	DPIPWE Response (Email 27/09/18) 3D Oil Response (Email 27/09/18)	<p>27/09/18 (DPIPWE):</p> <p>The exploration area is outside of State waters and therefore under the jurisdiction of the Commonwealth. However, there are some species that would enter State waters – in particular cetaceans. As you are probably aware, the Commonwealth has published standards for the interaction between seismic surveys and cetaceans (http://www.environment.gov.au/system/files/resources/8d928995-0694-414e-a082-0ea1fff62fc8/files/seismic-whales.pdf). PCAB recommends that these guidelines be followed, including recommendations on when to conduct seismic surveys. As many cetacean species are protected under Commonwealth legislation, you should also make yourselves aware of your obligations under the <i>Environment Protection and Biodiversity Conservation Act 1999</i>.</p> <p>For future correspondence, please use PCAB email address: conservationassessments@dPIPWE.tas.gov.au</p>	<p>27/09/18 (3D Oil):</p> <p>3D Oil is aware of the standards regarding seismic surveys and cetaceans and also our obligations under the <i>Environment Protection and Biodiversity Conservation Act 1999</i>. The Dorrigo MSS Environmental Plan documents all of the control measures that we will adopt in order to reduce our interaction with marine mammals, including carefully selecting the specific timing of our activity. The Dorrigo MSS EP incorporates the results of our acoustic modelling, undertaken in order to assist us with understanding the distribution of the sound output that the activity could produce.</p> <p>Future correspondence point for Conservation Assessment noted in consultation.</p>	Refer to assessment of merits wording – contained in response record.	Record 17A
Environment Protection Authority [REDACTED]	Tasmanian Authority for Oil Spill Response in State Waters	<p>General Information on Dorrigo MSS (3D Oil email 16/03/18)</p> <p>General Information on Dorrigo MSS (3D Oil email 27/09/18)</p> <p>3D Oil Email (24/12/18)</p> <p>EPA Out-of-Office Response (24/12/18)</p>	<p>16/03/18 (3D Oil Email): General Information provided on the Dorrigo MSS to determine if there are issues of concerns. No response</p> <p>27/09/18 (3D Oil Email to EPA): General Information update about the altered timeframe to between September-October 2019). No response provided.</p> <p>24/12/18 (3D Oil Email to EPA): Email seeking clarification of an Offshore Petroleum Industry Guidance Note for Consultation and if the requirements of the note were applicable to vessel-based spills.</p> <p>24/12/18 (Out-of-Office): Response to email after 7th January 2019</p>	<p>NA</p> <p>NA</p>	<p>NA</p> <p>NA</p>	<p>Record 18</p> <p>General Update</p> <p>Record 18A</p> <p>Record 18B</p>

3D OIL Dorrigo MSS (T/49P) – STAKEHOLDER CONSULTATION LOG

Stakeholder	Relevance to Activity (& 'interests')	Information Provided (Date, Method)	Summary of Response	Assessment of Merits of Adverse Claim/Objection	Operator's response to each objection/claim	Record No: Full Text of Communications with Relevant Person
Environment Protection Authority ()	Tasmanian Authority for Oil Spill Response in State Waters	3D Oil/EPA Tasmania Telephone Discussion (8/1/19) & Follow-up Email	<p>8/1/19 (3D Telephone Conversation/Email): Confirmed the following:</p> <p>Really appreciated your call-back last night and confirmation that your guidance note is primarily targeted for petroleum activities such as drilling and not vessel-based activities such as seismic. I would like to confirm the following with you (as discussed):</p> <ul style="list-style-type: none"> • 3D Oil will notify you (EPA Tasmania) at the commencement and completion of the Dorrigo MSS (at the same time 3D Oil notifies MRT); • In the unlikely event of a Level 2 oil spill during the Dorrigo MSS, 3D Oil will notify you (as courtesy) and provide you with any spill monitoring data obtained from 3D Oil resources (including observed entry of sheens into state waters); and • 3D Oil will contact you as the point of contact for the coordinated response of government feedback on any scientific monitoring which is triggered in Tasmanian state waters. <p>3D Oil would be very appreciative of access to the Oil Spill Response Atlas (OSRA) for Tasmania (King Island). We appreciate you sharing this information with us.</p> <p>09/1/19 (EPA Response): It was good to talk through details of the proposal with you, I always learn new things every time in these discussions. Thanks for the summary of the conversation in the email – just one question. Regarding a response event though it would be led by AMSA in Commonwealth waters, I am assuming the company would provide the resources as requested? This would be the expectation should a response be required in State waters. Not of course for decision making roles such as wildlife, but as discussed for resources such as boats to get to the effected etc.</p> <p>10/1/19 (3D Oil Response): With regard to the query about resources (and as we discussed), 3D Oil wouldn't be looking to duplicate the oil spill resources that AMSA can provide but would support the response as far as it could. This would include the use of available vessels (also undertaking monitoring activities) and scientific/logistics resources to support scientific studies resulting from the oil spill.</p>	<p>No adverse claims/objections raised.</p> <p>Information provided has been included in the EP and OPEP.</p>	NA	Record 18B

3D OIL Dorrigo MSS (T/49P) – STAKEHOLDER CONSULTATION LOG

Stakeholder	Relevance to Activity (& 'interests')	Information Provided (Date, Method)	Summary of Response	Assessment of Merits of Adverse Claim/Objection	Operator's response to each objection/claim	Record No: Full Text of Communications with Relevant Person
Mineral Resources Tasmania [REDACTED]	State Regulator for Petroleum Activities in Adjacent Areas	General Information on Dorrigo MSS (3D Oil email 16/03/18) MRT Response (Email 11/04/18) 3D Oil Response (Email 11/04/18)	11/04/18: Apologies for the delay in responding. MRT does not have any specific issues with the Dorrigo MSS, however we would like to be provided with updates of milestones as they come up. Obviously, you already have my contact details for this, however please also include: [REDACTED] (DPIPWE Head of Conservation Assessment, [REDACTED] (EPA Marine Pollution Officer, [REDACTED] as additional direct contact liaisons, particularly in regard to regulatory notification of operations and reportable incidents.	3D Oil will include Clare and Letitia as contacts for future communications on the Dorrigo MSS.		Record 19
		General Information on Dorrigo MSS (3D Oil email 27/09/18)	27/09/18 (3D Oil Email to MRT): General Information update about the altered timeframe to between September-October 2019). No response provided.	NA	NA	General Update
Corangamite Shire Council	Victorian Coastal Council adjacent to Dorrigo MSS	General Information on Dorrigo MSS (3D Oil email 16/03/18)	16/03/18 (3D Oil Email): General Information provided on the Dorrigo MSS to determine if there are issues of concerns. No response	NA	NA	Record 20
		General Information on Dorrigo MSS (3D Oil email 27/09/18)	27/09/18 (3D Oil Email to Corangamite Shire): General Information update about the altered timeframe to between September-October 2019). No response provided.	No issues or concerns raised.	NA	General Update
King Island Shire Council	Tasmanian Council adjacent to the Dorrigo MSS	General Information on Dorrigo MSS (3D Oil email 16/03/18)	16/03/18 (3D Oil Email): General Information provided on the Dorrigo MSS to determine if there are issues of concerns. No response	NA	NA	Record 21
		General Information on Dorrigo MSS (3D Oil email 27/09/18)	27/09/18 (3D Oil Email to King island Shire Council): General Information update about the altered timeframe to between September-October 2019). No response provided.	No issues or concerns raised.	NA	General Update
Australian Fisheries Management Authority	Commonwealth Fisheries Management Regulator	General Information on Dorrigo MSS (3D Oil email 16/03/18)	16/03/18 (3D Oil Email to AFMA): General Information associated with the Dorrigo MSS. No response provided by AFMA.	NA	NA	Record 22
		General Information on Dorrigo MSS (3D Oil email 27/09/18)	27/09/18 (3D Oil Email to AFMA): General Information update about the altered timeframe to between September-October 2019). No response provided by AFMA	No issues or concerns raised.	NA	General Update

3D OIL Dorrigo MSS (T/49P) – STAKEHOLDER CONSULTATION LOG

Stakeholder	Relevance to Activity (& 'interests')	Information Provided (Date, Method)	Summary of Response	Assessment of Merits of Adverse Claim/Objection	Operator's response to each objection/claim	Record No: Full Text of Communications with Relevant Person
Australian Maritime Safety Authority	Commonwealth Safety and Oil Spill Response Regulator (for vessels)	General Information on Dorrigo MSS (3D Oil email 16/03/18)	<p>26/03/18: Thank you for the opportunity to provide comment on 3D Oil's proposed off the western coast of King Island.</p> <p>Attached is an AIS traffic plot with data collected between November 2017 and January 2018. The Dorrigo survey area generally lies to the south of the main shipping route that runs east / west along Australia's southern coast. When the survey vessel is operating in the northern extremities of the survey area it should expect to encounter heavier concentrations of transiting commercial shipping. There is also a smaller route used by vessels that transit east / west into Bass Strait between King Island and the Fleurieu Group of islands. Whilst these are the main routes, vessels can be encountered anywhere within the survey area.</p> <p>AMSA notes that 3D Oil will request the AHS to promulgate relevant notices to mariners, and the Joint Rescue Coordinate Centre (JRCC) to promulgate an AUSCOAST warning. If you need further detail on the information requirements of the JRCC for the promulgation of AUSCOAST warnings, please let me know.</p>	3D Oil has no issues with this response – all controls will be adopted.	3D Oil acknowledgement response sent (26/03/18)	Record 23
		General Information on Dorrigo MSS (3D Oil email 27/09/18)	<p>27/09/18 (3D Oil Email to AMSA): General Information update about the altered timeframe to between September-October 2019). No response provided by AMSA</p>	NA	NA	General Update
		<p>3D Oil Email (24/12/18)</p> <p>AMSA Response (8/1/19)</p> <p>AMSA Response (10/01/19)</p>	<p>24/12/18 (3D Oil Email): Query to AMSA to understand if a MOU was required for vessel-based petroleum activities (previously only required for petroleum infrastructure) with respect to oil spill response activities.</p> <p>08/01/19 (AMSA Response): Direction provided by AMSA on the relevant locations of information relating to oil and gas exploration.</p> <p>10/01/19 (AMSA Response): AMSA confirms that 3D Oil does not have a MOU.</p>	3D Oil does not understand if previous arrangements for vessel-based spills has altered and a MOU is required. 3D Oil will continue to consult with AMSA to resolve.	NA	Record 23A
Ocean Racing Club of Victoria (ORCV)	Ocean Racing Body in Victoria	General Information on Dorrigo MSS and request to confirm Victorian/Tasmanian Racing Dates (3D Oil email 16/03/18)	<p>16/03/18 (3D Oil Email): General Information provided on the Dorrigo MSS to determine if there are issues of concerns. No response</p>	NA	NA	Record 24
		General Information on Dorrigo MSS (3D Oil email 27/09/18)	<p>27/09/18 (3D Oil Email to ORCV): General Information update about the altered timeframe to between September-October 2019). No response provided.</p>	NA	NA	General Update

3D OIL Dorrigo MSS (T/49P) – STAKEHOLDER CONSULTATION LOG

Stakeholder	Relevance to Activity (& 'interests')	Information Provided (Date, Method)	Summary of Response	Assessment of Merits of Adverse Claim/Objection	Operator's response to each objection/claim	Record No: Full Text of Communications with Relevant Person
Blue Whale Study (██████████)	Blue Whale Research Group in Southern Australian waters	<p>General Information on Dorrigo MSS (3D Oil email 16/03/18)</p> <p>BWS Response (Email 26/03/18)</p> <p>3D Oil Response (Email 09/04/18)</p> <p>BWS Response (Email 09/04/18)</p> <p>3D Oil Response (Email 06/06/18)</p>	<p>26/03/18: Thank you for providing me with information about 3D Oil's proposed seismic survey to the west of King Island during October 2018-April 2019.</p> <p>Blue Whale Study has been studying pygmy blue whales off southern Australia since 1998. During this time, we have conducted many aerial surveys to determine the changing distribution of these very mobile predators, which feed on krill in productive upwelled shelf and slope waters from north-west Tasmania to the Great Australian Bight.</p> <p>The timing you propose pretty well covers the entire upwelling – blue whale period. Your operating area and seismic acquisition areas overlap with the distribution of blue whale sightings from our surveys, despite the fact that the great majority of our surveys did not extend that far south, since our main object was to cover the shelf between Cape Otway and Robe, SA.</p> <p>During January 2012, for example, we twice surveyed the shelf west of King Island over a 3-day period. On the first day no blue whales were sighted there; two days later there were 12 blue whale (or 'like blue whale') sightings and many visible krill swarms. This was regarded as confirmation that the shelf west of King Island was an extension of the known blue whale foraging area further north-west. Further sightings have been reported from this area since though we have had insufficient funding to repeat surveys there.</p> <p>A key factor about blue whales in this region is their unpredictability. Due to the unpredictability of blue whale occurrence, I can only say that you could run the risk of a significant number of blue whales being present in the area when you plan to operate, which would be inconvenient to say the least. On the other hand, there may be none. How do you plan to assess blue whale presence prior to starting and during your survey? No doubt you will rely on MMOs to sight blue whales during acquisition but bear in mind that you may be displacing whales at ranges at which MMOs cannot detect them. PAM is not really feasible for blue whales. Aerial surveys, on the other hand, can give good snapshots of whale distribution and density. Let me know if you are interested in considering this as a management option.</p> <p>You may also be aware of the current controversy surrounding effects of seismic on krill swarms. Rob McCauley and others have published a short paper describing how experimental air-guns displaced and even killed larval krill. The implications of this are not minor, if seismic surveys are having significant effects on the prey resource of an endangered species such as blue whales.</p>	<p>06/06/18: 3D Oil provided information in the sent "Dorrigo Information Sheet" which was general in nature and provided the maximum period being considered for the survey. This allowed 3D Oil to identify any issues with particular timeframes within this period. 3D Oil is aware of the blue whale sensitivities present in the general area of the Dorrigo MSS area and seek to undertake the survey when blue whales are not present in the survey area. Once this is identified, 3D Oil will assess the requirements for blue whale detection (e.g. MFOs, aerial surveillance, etc.) based upon this refined survey timeframe. 3D Oil will advise you of these measures once they have been identified.</p> <p>3D Oil understands, based upon available sighting data for the eastern portion of the Otway upwelling area, that encounter with blue whales is highest during the months of January to April with the potential for encounter during December (although this is highly variable). On this basis, 3D Oil considers the best months for the survey are October and November to avoid encounter and would appreciate BWS feedback on this.</p> <p>3D Oil are aware of the McCauley et al (2017) plankton paper and are incorporating this scientific literature together with more robust scientific studies on seismic impacts to plankton within the Dorrigo MSS Environment Plan. By selecting a timeframe where upwelling conditions are not present (or unlikely to be present) and the associated blue whale presence is low, such as the October/November, significant impact would not be expected.</p>	The assessment of merits of adverse claim/objection information has been directly sent to BWS.	Record 25

3D OIL Dorrigo MSS (T/49P) – STAKEHOLDER CONSULTATION LOG

Stakeholder	Relevance to Activity (& 'interests')	Information Provided (Date, Method)	Summary of Response	Assessment of Merits of Adverse Claim/Objection	Operator's response to each objection/claim	Record No: Full Text of Communications with Relevant Person
Blue Whale Study (██████████)	Blue Whale Research Group in Southern Australian waters	BWS Response (Email 06/06/18)	<p>06/06/18: You're right that the likelihood of encounters with blue whales in your area of interest is highest between January-April. However, this is not always the case. On 10 November 2012 we flew an aerial survey for Origin through their Astrolabe and Bellerive prospects just to the north-west of your Dorrigo survey area and found 21 blue whales. This was a big surprise at the time as previous evidence from our aerial surveys since 2002 suggested that the whales entered the upwelling/feeding area from the northwest and spread to the southeast during the summer. The southernmost sightings during that survey overlapped with the northern part of the Dorrigo block. In another aerial survey in January 2012 we found blue whales scattered along the shelf right to the southern end of King Is. So blue whales have been in that area during November, and appear to feed right throughout your survey area, though not necessarily in November. We have never found blue whales in that area in October although some early birds have sometimes been sighted around Portland during October.</p> <p>Please also note that upwelling typically starts around the start of November though upwelling may be weak during November. But the presence of krill (the whales' prey) may also be determined by conditions during the previous summer. Krill probably live in the system year-round but seem to become more abundant as a result of increased productivity due to the upwelling season. But our local krill is a mysterious animal, we are still trying to understand their annual cycle.</p> <p>The point is that while your reasoning is fair enough, there is a chance that you may get caught out by an unpredictable aggregation of blue whales. I've spent the past 20 years trying to predict where and when blue whales may appear and am still no closer to doing so, there are too many variables</p>	For Information only. Has been included in EP (Environment Description)	NA	Record 25
		General Information on Dorrigo MSS (3D Oil email 27/09/18)	27/09/18 (3D Oil Email to BWS): General Information update about the altered timeframe to between September-October 2019). No response provided.	No issues or concerns raised.	NA	General Update
VRFish	Peak Victorian Body for Recreational Fishing	General Information on Dorrigo MSS (3D Oil email 16/03/18)	16/03/18 (3D Oil Email): General Information provided on the Dorrigo MSS to determine if there are issues of concerns. No response	NA	NA	Record 26
		General Information on Dorrigo MSS (3D Oil email 27/09/18)	27/09/18 (3D Oil Email to VRFish): General Information update about the altered timeframe to between September-October 2019). No response provided.	NA	NA	General Update

3D OIL Dorrigo MSS (T/49P) – STAKEHOLDER CONSULTATION LOG

Stakeholder	Relevance to Activity (& 'interests')	Information Provided (Date, Method)	Summary of Response	Assessment of Merits of Adverse Claim/Objection	Operator's response to each objection/claim	Record No: Full Text of Communications with Relevant Person
TARFish	Peak Tasmanian Body for Recreational Fishing	General Information on Dorrigo MSS (3D Oil email 16/03/18)	16/03/18 (3D Oil Email): General Information provided on the Dorrigo MSS to determine if there are issues of concerns. No response	NA	NA	Record 27
		General Information on Dorrigo MSS (3D Oil email 27/09/18)	27/09/18 (3D Oil Email to TARFish): General Information update about the altered timeframe to between September-October 2019). No response provided.	NA	NA	General Update
Victorian Fishing Authority ()	Victorian Government Fishing Management Authority	General Information on Dorrigo MSS (3D Oil email 16/03/18) Resend 19/06/18 (3D Email) VFA Response (Email 26/06/18) 3D Oil Response (27/06/18)	26/06/18 (VFA): As discussed, please find attached a link to our seismic policy. https://vfa.vic.gov.au/operational-policy/publications-and-resources/undertaking-seismic-surveys-in-victorian-managed-waters I can't access the grids for reporting, but I have requested the map from our catch and effort team. They will send that tomorrow. With respect to letters, given that the rock lobster and giant crab fishers are authorised to fish in these areas, even if they have no catch, you should notify them of your proposed activity. I will talk to my colleague tomorrow about what she requires from you in order to send them a letter. I know one was recently prepared, so probably best to follow the same process. I will be in contact again tomorrow afternoon. I am out for the morning.	3D Oil has reviewed the consultation policy of VFA which aligns with the consultation strategy adopted for the Dorrigo MSS (refer EP - Section 4). 3D Oil will utilise VFAs database to contact individual fishermen within Victorian Fisheries.		Record 28 Record 28A
		VFA Response (27/06/18) 3D Oil Follow-up Email (03/07/18)	27/06/18 (VFA): VFA request to provide grid references and number of years where catch data is required. 3D oil provided grid references of interested are M:13-16, N:13-16, P:13-16, Q:13-1	No issues or concerns raised.		Record 28B Record 28C

3D OIL Dorrigo MSS (T/49P) – STAKEHOLDER CONSULTATION LOG

Stakeholder	Relevance to Activity (& 'interests')	Information Provided (Date, Method)	Summary of Response	Assessment of Merits of Adverse Claim/Objection	Operator's response to each objection/claim	Record No: Full Text of Communications with Relevant Person
Victorian Fishing Authority ()	Victorian Government Fishing Management Authority	<p>3D Oil Follow-up Email (11/09/18)</p> <p>VFA Follow-up Email on fish catch in area (18/10/18)</p> <p>3D Oil Email (22/10/18)</p> <p>VFA Response (23/10/18)</p> <p>3D Oil (23/10/18)</p> <p>VFA Response (23/10/18)</p> <p>3D Oil Response (23/10/18)</p> <p>VFA Response (25/10/18)</p> <p>3D Oil Response (25/10/18)</p> <p>VFA Response (25/10/18)</p>	<p>11/09/18 (3D oil): Following up on our correspondence from June and July. Hoping to see whether there was any luck getting any information from within those grid blocks, but more importantly we would certainly like to send letters out to Western Rock Lobster and Giant Crab licence holders, and so very much hoping to get the ball rolling there.</p> <p>18/10/18 (VFA): For the Dorrigo MSS area, the majority of the data involves less than 5 fishers even when we combine the 5 years together. We can tell you that fishing occurred in grid cells: M13, M14, M16 N13, N14, N15 P13, P14, P15 Q13, Q14, Q16 91% of the catch was Giant crab and 8% was Rock lobster. I will give you a call to discuss the letter which we can arrange to send out to fishers in the area. We have done this in the past. I just need to source the letter from my colleague.</p> <p>22/10/18 (3D Oil): 3D Oil forwards VFA an example of the contents of our information letter to stakeholders. Please provide feedback, if you think this is sufficient, we will begin preparing the letters and hopefully deliver them to you today or tomorrow.</p> <p>23/10/18 (VFA Response): All good with the letter and attachments, with a couple of suggested amendments as shown in the attachment in tracked changes. It would be advisable to mention that you have been in discussion with SIV on this matter. Once you have the letters in envelopes and stamped, you can arrange a time for me to meet you at 1 Spring to pick up the letters if that suits you. We have 71 Rock lobster (western Zone) fishers and 11 Giant Crab fishers on our database, so you should prepare 82 letters for sending.</p> <p>25/10/18 (VFA Response): I posted the letters off yesterday. In the end, with duplications, there were only 58 letters sent out – Western Zone Rock lobster and Giant Crab fishers. Sorry for miscalculating. In most cases, Giant crab fishers are also RL fishers so there were less than it seems when I first ran the report. You can collect the unused envelopes if you like</p>	<p>No Issues or concerns.</p> <p>SIV consultation mentioned in the cover letter</p> <p>Refer to Record 28DA for the mail-out to all Victorian Fishermen.</p>	NA	Record 28D Record 28DA

3D OIL Dorrigo MSS (T/49P) – STAKEHOLDER CONSULTATION LOG

Stakeholder	Relevance to Activity (& 'interests')	Information Provided (Date, Method)	Summary of Response	Assessment of Merits of Adverse Claim/Objection	Operator's response to each objection/claim	Record No: Full Text of Communications with Relevant Person
Victorian Fishing Authority ()	Victorian Government Fishing Management Authority	As above	<p>25/10/18 (3D Oil Response): May I ask how many active licence holders there were? I know that there are 71 Maximum licences, but unsure about actual active licences.</p> <p>25/10/18 (VFA Response): There are 59 active licence holders (59 letters sent) operating 71 issued Western Zone Rock Lobster licences and 11 issued Giant crab licences.</p>	As above	As Above	As above
		General Information on Dorrigo MSS (3D Oil email 27/09/18)	<p>27/09/18 (3D Oil Email to VFA): General Information update about the altered timeframe to between September-October 2019). No response provided.</p>	NA	NA	General Update
		<p>3D Follow-up Email (4/10/18) VFA Response email (8/10/18)</p> <p>(Second email thread on post-out to fishermen)</p>	<p>4/10/18 (3D Oil): 3D Oil is planning a seismic survey that we have been planning for West of King Island, and that we have now deferred until Q4 2019.</p> <p>3D oil requests your assistance in reaching out to potentially affected Victorian Commercial Fishing Licence holders, specifically Victorian Rock Lobster and Giant Crab. We think we might have spoken with most of these stakeholders but would like to make as sure as possible that we have contacted everyone.</p> <p>I understand that the VFA might be able to assist us with sending letters out to these groups. May I ask whether this could be possible? I have attached some information here for your interest.</p> <p>8/10/18 (VFA): I have been forwarded your email requesting assistance in contacting Victorian commercial fishing access licence holders who may potentially be affected by the seismic testing planned for west of King Island.</p> <p>We are able to forward any information you provide to us to the fishers from the Giant Crab, Rock Lobster and Ocean Access Fisheries</p>	No issues or concerns raised.	NA	<p>Record 28E</p> <p>Record 28F</p>

3D OIL Dorrigo MSS (T/49P) – STAKEHOLDER CONSULTATION LOG

Stakeholder	Relevance to Activity (& 'interests')	Information Provided (Date, Method)	Summary of Response	Assessment of Merits of Adverse Claim/Objection	Operator's response to each objection/claim	Record No: Full Text of Communications with Relevant Person
DPIPWE (Wild Fisheries Management)	Tasmanian Government Fishing Management Authority	General Information on Dorrigo MSS (3D Oil email 16/03/18) 3D Oil Resend (03/07/18) 3D Oil Resend (Email 9/11/18)	<p>8/11/18 (3D Oil):</p> <p>3D oil is planning a MSS to be conducted west of King Island in late 2019 and we are in the process of contacting potentially affected stakeholders in the area.</p> <p>3D oil requests your assistance with sending letters out to potentially affected commercial fishing licence holders from the Tasmanian Rock Lobster, Giant Crab and Scale-fish groups. 3D Oil had previously requested assistance from TSIC who said that they would conduct a mail-out in October, however, we have since been made aware that this did not occur and assume that they are very busy. However, 3D Oil would really appreciate the opportunity to provide individual licence holders with the information that they need.</p> <p>3D Oil realises that DPIPWE cannot actually provide business addresses, however wonder whether DPIPWE might be willing to conduct this mail out for 3D Oil if we provide the survey information sheet? 3D oil have undergone a similar process with AFMA and the Victorian Fishing Authority in order to reach out to their respective licence holders. Please let us know whether DPIPWE might be able to assist with this.</p>	No issues or concerns raised	NA	Record 29 Record 29A Record 29B

3D OIL Dorrigo MSS (T/49P) – STAKEHOLDER CONSULTATION LOG

Stakeholder	Relevance to Activity (& 'interests')	Information Provided (Date, Method)	Summary of Response	Assessment of Merits of Adverse Claim/Objection	Operator's response to each objection/claim	Record No: Full Text of Communications with Relevant Person
DPIPWE (Wild Fisheries Management)	Tasmanian Government Fishing Management Authority	3D Oil Email (15/11/18)	<p>15/11/18 (3D Oil):</p> <p>Thank-you very much once again for your time on the phone earlier, we very much appreciate it.</p> <p>Our intention would be to conduct a mail-out to Tasmanian Rock Lobster and Giant Crab licence holders. We totally understand the requirements with respect to privacy and so we propose that 3D Oil would prepare the letters in pre-paid envelopes and send them to your offices. We would request that DPIPWE affix the necessary labels to the letters and post them. The contents of the letters are attached here for you to see, these letters are very similar to those that we have sent to Victorian stakeholders through the VFA in late October. We would be happy to hear any feedback you might have of these.</p> <p>We understand that there might be some time and labour involved for which we would be happy to reimburse you for.</p> <p>As I also mentioned on the phone, we did engage with TSIC in late September to help us do something similar. According to their proposal and our correspondence with TSIC, the mail out was supposed to occur during October, however, we have since been made aware that this did not happen.</p> <p>Our intention is to provide licence holders with the necessary opportunity to provide feedback to us on this activity, and we would be extremely grateful for any way that you might be able to assist us with this.</p> <p>Provision of mailout information to DPIPWE (Record 29C)</p>	No issues or concerns raised during telephone conversation. Awaiting Feedback.	Not Applicable.	Record 29C
		DPIPWE Email (20/11/18)	<p>20/11/18 (DPIPWE):</p> <p>3D Oil's request has caused the Marine Resources group to consider a general policy for facilitating unsolicited mail to our clients using personal information and details required by us for other purposes to support our statutory fisheries management processes.</p> <p>Unfortunately, we have determined that, as a general policy, we should not be facilitating processes that are not our core business and not the purpose for which our information is initially collected.</p> <p>We recognise that in this case such information might be considered to be to the benefit of our clients more broadly, however, we see the role of industry representational groups better suited to canvassing and disseminating such information.</p> <p>We understand that TSIC is progressing this issue, however, irrespective of this our broad policy will apply of not providing processes for unsolicited mail outside our direct business needs.</p>	No issues or concerns raised. DPIPWE (Wild Fisheries Management) cannot facilitate the information transfer to individual fishermen.	NA	Record 29D

3D OIL Dorrigo MSS (T/49P) – STAKEHOLDER CONSULTATION LOG

Stakeholder	Relevance to Activity (& 'interests')	Information Provided (Date, Method)	Summary of Response	Assessment of Merits of Adverse Claim/Objection	Operator's response to each objection/claim	Record No: Full Text of Communications with Relevant Person
Director of National Parks (Commonwealth Marine Reserves)	Commonwealth Authority for the Management of CMP	General Information on Dorrigo MSS (3D Oil email 16/03/18)	16/03/18 (3D Oil Email): General Information provided on the Dorrigo MSS to determine if there are issues of concerns. No response	NA		Record 30
		General Information on Dorrigo MSS (3D Oil email 27/09/18)	27/09/18 (3D Oil Email to DNP): General Information update about the altered timeframe to between September-October 2019). No response provided.	No issues or concerns raised.	NA	General Update
		3D Oil Email to DNP (20/12/18) DNP Email (20/12/18) DNP Email (22/01/19)	<p>20/12/18 (3D Oil Email): Provision of Dorrigo MSS information.</p> <p>20/12/18 (DNP Response Email): Confirmed receipt of email and will respond in early January.</p> <p>22/01/19 (DNP Response): Thank you for providing the Director of National Parks (DNP) with the opportunity to comment on the proposed Environment Plan (EP) for the proposed Dorrigo 3D Marine Seismic Survey by 3D Oil Ltd .</p> <p>As noted in your attached Consultation Information Sheet, the survey area overlaps with the Zeehan Marine Park which is part of the South-east Network of Marine Parks. We also note that your activity is located approximately 20 kilometres from Apollo Marine Park.</p> <p>The <i>South-east Commonwealth Marine Reserves Network Management Plan 2013-23</i> came into effect on 1 July 2013. The management plan allows for mining authorisation to be given through a class approval for the Multiple Use Zone and Special Purpose Zone of Zeehan Marine Park.</p> <p>You need to be aware of your obligations under the <u>class approval</u> (including conditions). Please note, NOPSEMA remains the sole assessor of environmental management arrangements for activities authorised by the class approval.</p> <p>To assist in the preparation of an EP for petroleum activities in an Australian marine park, NOPSEMA has worked closely with Parks Australia to develop and publish a <u>guidance note</u> that outlines what titleholders need to consider and evaluate.</p> <p>In preparing the EP, you should consider all activities associated with the operation of seismic vessel that might impact on the values of Zeehan Marine Park. To take into account Australian marine parks, titleholders are expected to consider the impacts and risks of activities in the context of the <u>management plan</u> objectives and values. This includes the representativeness of the relevant values and the activity footprint on the representative area of the Australian marine park.</p>	<p>3D Oil has considered the prescriptions associated with the South-east Commonwealth Marine Reserve Network Management Plan and obligations under the Class approval when collating the Dorrigo MSS EP.</p> <p>The DNP/NOPSEMA Note has also been consulted and NP values considered as part of the assessment.</p> <p>Emergency Response and consultation triggers have been added to the stakeholder consultation requirements.</p>	NA	Record 30A

3D OIL Dorrigo MSS (T/49P) – STAKEHOLDER CONSULTATION LOG

Stakeholder	Relevance to Activity (& 'interests')	Information Provided (Date, Method)	Summary of Response	Assessment of Merits of Adverse Claim/Objection	Operator's response to each objection/claim	Record No: Full Text of Communications with Relevant Person
<p>Director of National Parks (Commonwealth Marine Reserves)</p>	<p>Commonwealth Authority for the Management of CMP</p>	<p>DNP Email (22/01/19)</p>	<p>Values are broadly defined into four categories: natural, cultural, heritage and socio-economic. Specific natural values for Zeehan Marine Park include (but are not limited to):</p> <ul style="list-style-type: none"> - shallow continental shelf - seabird habitats including exposed limestone that support rich animal communities - extensive thicket of low invertebrate animals - foraging areas for seabirds and white shark - important migration area for cetaceans including blue and humpback whales. <p>Further information on the values for the marine parks are located in the management plan.</p> <p>In the context of the management plan objectives and values, you should ensure that the EP:</p> <ul style="list-style-type: none"> - identifies and manages the impacts and risks on marine park values to an acceptable level and has considered all options to avoid them or reduce them to as low as reasonably practicable. - clearly demonstrates that the activity will not be inconsistent with the management plan. <p><u>Emergency responses:</u></p> <p>The DNP should be made aware of oil/gas pollution incidences which occur within a marine park or are likely to impact on a marine park as soon as possible. Notification should be provided to the 24-hour Marine Compliance Duty Officer on 0419 293 465. The notification should include:</p> <ul style="list-style-type: none"> - titleholder details - time and location of the incident (including name of marine park likely to be affected) - proposed response arrangements as per the Oil Pollution Emergency Plan (e.g. dispersant, containment, etc); and - contact details for the response coordinator. <p>The DNP requests notification to marineparks@environment.gov.au if the EP is approved by NOPSEMA and, if approved, when the activity is about to commence and the date that the seismic activity begins and ends.</p> <p>Please don't hesitate to contact marineparks@environment.gov.au if you have any further questions.</p>	<p>As above</p>	<p>As above</p>	<p>As above</p>

3D OIL Dorrigo MSS (T/49P) – STAKEHOLDER CONSULTATION LOG

Stakeholder	Relevance to Activity (& 'interests')	Information Provided (Date, Method)	Summary of Response	Assessment of Merits of Adverse Claim/Objection	Operator's response to each objection/claim	Record No: Full Text of Communications with Relevant Person
DPIPWE (Water and Marine Resources Division)	Tasmanian Authority for Water and Marine Resources Conservation	General Information on Dorrigo MSS (3D Oil email 16/03/18) DPIPWE (12/06/18) (Letter)	<p>12/06/18 (DPIPWE):</p> <p>While there are a range of potential impacts that need careful management, I am responding only to matters to which the Tasmanian Government has direct jurisdiction. Tasmania manages the commercial fisheries, under a formal agreement with the Commonwealth in part of the area proposed for the seismic survey, namely giant crab and rock lobster.</p> <p>In managing these fisheries, the Tasmanian Government has an obligation to ensure the sustainability of the resource. In this regard I raise with you my concern that there is significant uncertainty around the potential for seismic survey of the nature proposed to cause significant impact on benthic crustaceans. Specific impacts may include physical damage affecting growth, reproduction and survival. Broader ecosystem impacts that may affect habitat and the food chain, and thereby indirectly affect crab and lobster are also possible. It is my expectation that you will include detail in any application sufficient for the regulator to assess any impacts of your survey regarding these commercial species including any mitigation or compensation arrangement proposed.</p>	<p>10/12/18 (3D Oil):</p> <p>3D Oil has recognised the importance of the giant crab and southern rock lobster fishery within the Dorrigo MSS area. The Dorrigo MSS Environment Plan undertakes a full assessment of the impact of seismic noise to crustaceans (and other invertebrates present), together with an assessment of impacts to the broader ecosystem (plankton and invertebrate section is provided to DPIPWE for information). A controls assessment for each of these sensitivities is also included. Both research papers referenced by DPIPWE are utilised as part of the assessment for these sensitivities noting that there is additional peer-reviewed scientific study data relating to crustaceans and plankton which has also been utilised. 3D Oil does not consider that the impacts to crab and lobster are significant based upon available scientific evidence.</p> <p>Marine and migratory species have been assessed using the same methodology using peer-reviewed scientific literature. 3D Oil has not provided this to DPIPWE as it is outside DPIPWE's interest area however is available on request.</p> <p>3D Oil has met this requirement.</p>	No response provided to DPIPWE, however all requirements are fulfilled in the EP.	Record 31 Record 31A Record 31B
DPIPWE (Water and Marine Resources Division)	Tasmanian Authority for Water and Marine Resources Conservation	General Information on Dorrigo MSS (3D Oil email 16/03/18) DPIPWE (12/06/18) (Letter)	<p>I would like to direct you to recent research undertaken by the Fisheries Research and Development Corporation (FRDC) titled Assessing the impact of Marine Seismic Surveys on Southeast Australian Scallop and Rock Lobster Fisheries see http://www.frdc.com.au/ArchivedReports/FRDC%20Projects/2012-008-DLD-PDF as well as research undertaken by IMAS that investigated the impact of seismic on plankton communities see http://www.nature.com/articles/S41559-017-0195.</p> <p>The outcome of this research are sufficient to raise valid concerns regarding the impact of seismic surveys such that that proposed by 3D Oil limited on rock lobster and giant crab. I expect that the outcomes of this research will be given a high degree of regard in any proposal submitted by 3D Oil Limited for the area proposed.</p> <p>In addition, I note that, as well as Tasmanian commercial fishing interests, there exist questions regarding impacts on other marine and migratory species including cetaceans. These are outside my immediate remit, but I assume other stakeholders consulted will raise concerns in these areas.</p>	As per above	No response provided to DPIPWE, however all requirements are fulfilled in the EP.	Record 31 Record 31A Record 31B
		General Information on Dorrigo MSS (3D Oil email 27/09/18)	<p>27/09/18 (3D Oil Email to DPIPWE): General Information update about the altered timeframe to between September-October 2019). No response provided.</p>	No issues or concerns raised.	NA	General Update

3D OIL Dorrigo MSS (T/49P) – STAKEHOLDER CONSULTATION LOG

Stakeholder	Relevance to Activity (& 'interests')	Information Provided (Date, Method)	Summary of Response	Assessment of Merits of Adverse Claim/Objection	Operator's response to each objection/claim	Record No: Full Text of Communications with Relevant Person
Lattice Energy (Beach Petroleum)	Adjacent Titleholder	General Information on Dorrigo MSS (3D Oil email 27/03/18) Beach Response (Email 04/04/18)	04/04/18: Many thanks for the email and best of luck with the data acquisition. We would indeed be interested in hearing about your progress as you acquire the data as we remain committed to understanding our existing fields and prospect better through new datasets including new 3D seismic programs in the area. The best liaison for keeping Beach informed will be [REDACTED] cc'ed herein.	No issues or concerns raised. Beach Petroleum will be kept abreast of Dorrigo MSS activities.	Response provided to Beach Petroleum.	Record 32
		General Information on Dorrigo MSS (3D Oil email 27/09/18)	27/09/18 (3D Oil Email to Beach Energy): General Information update about the altered timeframe to between September-October 2019). No response provided.	No issues or concerns raised.	NA	General Update
King Island Press	Local Newspaper advising King Island Residents of local activities	King Island Press (Email 26/03/18) 3D Oil (Telephone conversation 26/03/18) King Island Press (Email 26/03/18) 3D Oil (Email, 26/03/18)	26/03/18: Enquiry from the King Island Press on the details of the Dorrigo MSS activity. 3D Oil requested to review and correct any factual error in the story. No key issues or concerns raised.	Not Applicable. Note 3D Oil plan to visit King Island in 1Q 2018 as part of ongoing consultation.	Information was provided back to King Island Press on 26/03/18.	Record 34
		General Information on Dorrigo MSS (3D Oil email 27/09/18)	27/09/18 (3D Oil Email to King island Press): General Information update about the altered timeframe to between September-October 2019). No response provided.	No issues or concerns raised.	NA	General Update
		3D Oil Newspaper Advertisement (16 th January 2019)	16/01/19 (3D Oil Advertisement): Information relating to the Dorrigo MSS placed in King island Press	No feedback to date	NA	Paper Advertisement
Tasmanian Advocate	Tasmanian Newspaper	3D Oil Newspaper Advertisement (3 rd and 10 th January 2019)	03 & 10/01/19 (3D Oil Advertisement): Information relating to the Dorrigo MSS placed in The Advocate	No feedback to date	NA	Paper Advertisement

3D OIL Dorrigo MSS (T/49P) – STAKEHOLDER CONSULTATION LOG

Stakeholder	Relevance to Activity (& 'interests')	Information Provided (Date, Method)	Summary of Response	Assessment of Merits of Adverse Claim/Objection	Operator's response to each objection/claim	Record No: Full Text of Communications with Relevant Person
Spectrum Geo	Multiclient seismic survey company proposing to undertake survey in adjacent area (open acreage)	Spectrum Geo (Email 29/03/18)	<p>29/03/18: Spectrum Geo (Spectrum) are proposing to undertake the Otway Deep three dimensional (3D) marine seismic survey (MSS) in the Commonwealth waters of the Otway Basin. We have had some discussions on this matter already, having shared our survey polygons, acquisition parameters, etc. so this email is just a summary.</p> <p>The Otway Deep MSS will acquire seismic data over a maximum area of 9,000 km² within the larger survey area boundary (23,620 km²) shown in Attachment A. The survey area is located adjacent to permit areas T30/P and T49/P, and predominantly sits over open acreage. Water depths within the survey area range from a minimum of 170 m to a maximum of 3,600 m, with an average water depth of approximately 2,200 m.</p> <p>The duration of the activity is a maximum of 120 days within a window of 1 October 2018 to end February 2020, with avoidance of the period from 1 March to end of September. The 120-day estimate is conservative and allows for some downtime due to weather, avoiding conflicts with other users and marine megafauna, and maintenance. The timing of the activity is subject to availability of the survey vessel for conducting the survey, client data requirements, sea state conditions suitable for marine seismic acquisition, and granting of the required regulatory approvals and access authorities. Seismic data will be acquired over a 24-hour period, with shut downs for routine and reactive maintenance, repairs, transit and line turns, fauna and stakeholder avoidance.</p> <p>Spectrum is fully committed to reducing the acquisition (survey) duration of the Otway Deep MSS and thereby minimising the potential for interactions with other marine users. For this reason Spectrum will utilise a wide tow spread which can reduce survey duration by up to 30% over a conventional non wide-tow spread.</p> <p>We have attached a copy of the map and polygon coordinates in this email. We understand that you are planning a ~ 1600 sqkm 3D survey over T49/P during Q4 this year, with a survey duration of slightly over a month (depending on weather and other factors). Our survey may take place during the same time and if this eventuates then we will work together to ensure that we do not discharge airguns within 40km of each other. This distance may change, depending on future discussions post-acoustic modelling analysis.</p> <p>If timesharing is required on our surveys, we should be able to find a mutually-agreeable solution given that Otway Deep MSS is intended to comprise long lines away from your area of interest and by virtue of this, we will not always be within 40km of your survey polygon in any case. Please let us know if you have any further thoughts and we hope to continue working together to minimise environmental impacts for our surveys.</p>	<p>Otway Deep MSS has an operational area overlap with the proposed Dorrigo MSS. There is no full-fold area spatial overlap between surveys.</p> <p>3D Oil provides details of the Dorrigo MSS to notify Spectrum Geo of 3D Oil's MSS Plans (Record 35A).</p>	Response contained in Record 35A	Record 35 Record 35A

3D OIL Dorrigo MSS (T/49P) – STAKEHOLDER CONSULTATION LOG

Stakeholder	Relevance to Activity (& 'interests')	Information Provided (Date, Method)	Summary of Response	Assessment of Merits of Adverse Claim/Objection	Operator's response to each objection/claim	Record No: Full Text of Communications with Relevant Person
Spectrum Geo	Multiclient seismic survey company proposing to undertake survey in adjacent area (open acreage)	General Information on Dorrigo MSS (3D Oil email 27/09/18)	27/09/18 (3D Oil Email to Spectrum): General Information update about the altered timeframe to between September-October 2019). No response provided.	No issues or concerns raised.	NA	General Update
[REDACTED]	Victorian Rock Lobster Fisherman	Telephone Conversation (13/04/18) 3D Oil (Email, 13/04/18)	13/04/18: Thanks very much for your time on the phone earlier. We have attached a PDF that describes our proposed seismic survey for later this year. I have also provided a screen capture of the map of the survey area below. As I mentioned on the phone, the actual acquisition area is within the Black Boundary. It might be that we will be operating outboard of your normal fishing grounds, but we might be close. We would very much appreciate if you could let us know whether this is of further interest to you by responding to this email or giving us a call on the number in the signature block below. Should you believe that this does affect you, we will endeavour to invite you to a briefing in the near future	No feedback provided		Record 36
		General Information on Dorrigo MSS (3D Oil email 27/09/18)	27/09/18 (3D Oil Email to [REDACTED]): General Information update about the altered timeframe to between September-October 2019). No response provided.	No issues or concerns raised.	NA	General Update
[REDACTED]	Victorian Rock Lobster Fisherman	Telephone Conversation (13/04/18) 3D Oil (Email, 13/04/18)	Telephone Conversation: [REDACTED] confirmed that he is a Victorian Rock Lobster fisherman. His operation area is on the Western zone, Big Banks west of Christmas Island which is close to Dorrigo survey. [REDACTED] requested to have the information sheet emailed to him. Would prefer to get the next information/ update session through VRLA. 3D Oil Email: Thanks very much for call-back regarding our proposed Geophysical survey. We have attached a PDF that describes the activity for later this year. I have also provided a screen capture of the map of the survey area below. The actual acquisition area is within the Black Boundary. We would very much appreciate if you could let us know whether this is of further interest to you by responding to this email or giving us a call on the number in the signature block below. Should you believe that this does affect you, we will endeavour to invite you to a briefing in the near future.	No Issues or concerns raised		Record 37
		General Information on Dorrigo MSS (3D Oil email 27/09/18)	27/09/18 (3D Oil Email to Garry Kerr): General Information update about the altered timeframe to between September-October 2019). No response provided.	No issues or concerns raised.	NA	General Update

3D OIL Dorrigo MSS (T/49P) – STAKEHOLDER CONSULTATION LOG

Stakeholder	Relevance to Activity (& 'interests')	Information Provided (Date, Method)	Summary of Response	Assessment of Merits of Adverse Claim/Objection	Operator's response to each objection/claim	Record No: Full Text of Communications with Relevant Person
[REDACTED]	Victorian Giant Crab, lobster and GHaT Fisherman	Telephone Conversation (02/07/18) 3D Oil Follow-up Email (03/07/18)	<p>02/07/18 (Telecon Meeting Minutes): <u>General:</u> 3D Oil explained that:</p> <ul style="list-style-type: none"> While the Dorrigo MSS was proposed for this coming October-April period, the time had since been narrowed to October-Mid November 2018 in order to avoid the fishing season scheduled to begin on 15 NOV 2018. Dorrigo MSS forms a commitment by TDO to the federal government and as such TDO is obligated by legislation to conduct the survey, However, the survey is entirely subject to Environmental Approvals and finance, neither of which TDO currently have. <p><u>Issues raised by [REDACTED]:</u></p> <ul style="list-style-type: none"> According to [REDACTED], almost 100% of his yearly effort and catch is conducted within the proposed survey area. He fishes for Giant Crab, Rock Lobster, Shark and Trevally in water depths between 35 fathoms (64meters) and all along the continental shelf. Of particular note is an area North-west of New Year Island which is within the northern area of the proposed survey. [REDACTED] stated that he is extremely concerned regarding the affect that seismic acquisition will have on his fishing stock. In particular, he holds great concern that the acquisition time will be during the Giant Crab spawning period which occurs annually between June-December. He stated that any interruption to the spawning period would have significant effect on his catch and therefore his income. This concern is exacerbated by the fact that the Giant Crab fishery is already suffering from reduced catch-rates and quotas due to previous overfishing. As such, the fishery is already fragile. 3D Oil mentioned that TDO were gathering information such as this in order to propose an optimal acquisition time-frame and mentioned that TDO face the challenge of choosing a time-frame where TDO could reduce the impact on the fishing season, while avoiding interaction with endangered Blue Whales and during a period where the weather is fair enough to allow for seismic acquisition. [REDACTED] stated that while it was important that the acquisition time-frame should avoid the fishing season, it was even more important that it did not impact on the spawning period. He couldn't envisage a good time for the program to occur and his preference is for the program to be cancelled all-together. [REDACTED] also mentioned that there were other stakeholders for the area including his father and his business partner Anthony Saconti, who both fish in Tasmanian waters. 	<p>Agreed actions arising from general discussion/feedback:</p> <ul style="list-style-type: none"> TDO will provide updates as to whether the survey obtains funding, when the Environmental plan is submitted and when/if the Environmental plan is approved (<i>this request has will be adopted</i>). <p>An assessment of other concerns raised in the meeting follows:</p> <ul style="list-style-type: none"> <u>Seismic Impacts to Spawning Crab:</u> 3D Oil has assessed possible impacts to crab eggs and larvae as a result of the temporal overlap of the survey with the berried female phase of the reproductive cycle. Based on available local and international scientific literature the following is identified: <ul style="list-style-type: none"> There is no change to development rate in exposed fertilised crab eggs/embryos compared with unexposed eggs/embryos (Payne et al, 2007; Christian et al, 2003; DFO, 2004; Pearson et al, 1994); For pelagic larvae present in the survey area, calculated mortality rates from the Dorrigo MSS are small compared with natural mortality rates for fish eggs/larvae (Houde & Zastrow, 1993; Saetre and Ona, 1996; Richardson et al, 2017). Resilience of invertebrate eggs/larvae to acoustic noise (southern rock lobster (Day et al, 2016) and giant crab) will make any impacts to eggs/larvae from the seismic incidental to this population. <u>Impacts to giant crab/southern rock lobster/shark and trevally stock:</u> <ul style="list-style-type: none"> <i>Giant Crab/Lobster:</i> Seismic exposure is not expected to result in mass mortalities to adult southern rock lobster (Day et al, 2016; Payne et al, 2007), mortality in crabs (Christian et al, 2003; DFO, 2004; Payne et al, 2007) or expected to cause physiological or stress-related changes in crab species (Christian et al, 2003; 2004). <p>Sound exposure in southern rock lobster might lead to increased stress and neurological impairment with a higher risk of short-term predation or long-term mortality. Day et al (2016) observed no effect from seismic exposure on southern rock lobster survival and only one study from four identified a reduced refractive index indicating the potential for reduced nutritional status to 120-345 days post exposure.</p>	Information as per the assessment of merits has been provided back to Anthony (refer Record 38A)	Record 38 Record 38A

3D OIL Dorrigo MSS (T/49P) – STAKEHOLDER CONSULTATION LOG

Stakeholder	Relevance to Activity (& 'interests')	Information Provided (Date, Method)	Summary of Response	Assessment of Merits of Adverse Claim/Objection	Operator's response to each objection/claim	Record No: Full Text of Communications with Relevant Person
<p>██████████</p>	<p>Victorian Giant Crab Fisherman</p>	<p>Telephone Conversation (02/07/18) 3D Oil Follow-up Email (03/07/18) 3D Oil Response to Concerns Email (17/12/18)</p>	<p>Refer to conversation points above.</p>	<p>No other condition indices suggested that exposed lobsters were negatively affected. The authors concluded that impacts to statocyst morphology, behavioural reflexes and immune response functions in adult lobsters with seismic exposure was relatively minor, but this depended upon the fitness of the exposed animal. Day et al (2016) did not explore impacts associated with reduced mobility and immunity with respect to the survival of affected lobsters in the wild or whether these sub-lethal effects could reduce a lobster's ability to compete for food or avoid predation. However, studies into lobster populations where statocyst damage is known to exist, has identified very high survival rates and are at near carrying capacity (Kordjazi et al, 2015). It is noted that the Day et al (2016) assessment is considered conservative given the water depths in the Dorrigo MSS area (100m+). Scientific studies have detected impacts in shallower water depths (~10 m), and as scientific literature identifies, behavioural and physiological responses in crustaceans are likely to be related to particle motion effects, located close to the operating array, rather than pressure effects (Carroll et al, 2017).</p> <p>Within the context of the Dorrigo MSS habitat, any impacts to the southern rock lobster/giant crab would be expected to be sub-lethal with evidence of adaption/survival with these sub-lethal impacts. These effects are localised to a small proportion of the fishery which does not affect the sustainable nature of the fishery stock (i.e. localised and recoverable).</p> <ul style="list-style-type: none"> o <i>Fish (General)</i>: Available scientific literature has demonstrated no direct mortality of adult fish in response to airgun emissions under field operating conditions (DFO, 2004b; Carroll et al., 2017; Popper et al., 2014; Popper et al., 2016). 	<p>Information as per the assessment of merits has been provided back to Anthony (refer Record 38A)</p>	<p>Record 38 Record 38A</p>

3D OIL Dorrigo MSS (T/49P) – STAKEHOLDER CONSULTATION LOG

Stakeholder	Relevance to Activity (& 'interests')	Information Provided (Date, Method)	Summary of Response	Assessment of Merits of Adverse Claim/Objection	Operator's response to each objection/claim	Record No: Full Text of Communications with Relevant Person
██████████	Victorian Giant Crab Fisherman	<p>Telephone Conversation (02/07/18)</p> <p>3D Oil Follow-up Email (03/07/18)</p> <p>3D Oil Response to Concerns Email (17/12/18)</p>	Refer to conversation points above.	<ul style="list-style-type: none"> ○ Sharks: Injury in shark species is considered remote given their biology (i.e. no swim bladder), their observed response to sound through near-field particle motion (Myrberg, 2001; Klimley & Myrberg, 1979; Casper et al, 2010) and their unlikely potential to remain close enough to the operational source to suffer physical injury or changes in hearing. Behavioural responses/change in shark species is predicted only in close proximity to the operational array (Popper et al, 2014), consistent with evidence of shark bites on hydrophone cables in proximity to the source array (McCauley et al, 1994) and responses to sudden sound increase close to sound sources (Myrberg, 2001). Ensonified areas affecting behaviours will be localised and temporary in any one location given the movement of the survey vessel. ○ Demersal Fish: Demersal fish, such as the trevally, are less inclined to move away from high levels of sound and damage to hearing hair cells (McCauley et al, 2003b; Woodside, 2012b) resulting in temporary threshold shifts (TTS) in hearing (Popper et al, 2014) or short-term biochemical stress responses (Santulli et al, 1999) is possible. In this context, sensory hair cells are constantly added in fishes (Popper and Hoxter, 1984; Lombarte and Popper, 1994) and replaced when damaged (Lombarte et al, 1993; Schuck and Smith, 2009). Fish with TTS have been shown to recover to normal hearing levels in 18-24 hours (Popper et al., 2005; Popper et al, 2014). 	Information as per the assessment of merits has been provided back to Anthony (refer Record 38A)	<p>Record 38</p> <p>Record 38A</p>

3D OIL Dorrigo MSS (T/49P) – STAKEHOLDER CONSULTATION LOG

Stakeholder	Relevance to Activity (& 'interests')	Information Provided (Date, Method)	Summary of Response	Assessment of Merits of Adverse Claim/Objection	Operator's response to each objection/claim	Record No: Full Text of Communications with Relevant Person
██████████	Victorian Giant Crab Fisherman	<p>Telephone Conversation (02/07/18)</p> <p>3D Oil Follow-up Email (03/07/18)</p> <p>3D Oil Response to Concerns Email (17/12/18)</p>	Refer to conversation points above.	<ul style="list-style-type: none"> Impacts to demersal/site-attached fish are expected to be temporary and recoverable in the short-term. Behavioural impacts have been shown to be localised and temporary within demersal fish species (Chapman and Hawkins, 1969; Przeslawski et al, 2016a; Wardle et al, 2001) and in site-attached species during MSS activity (Millar and Cripps, 2013; Woodside, 2012b). Fish species were observed to either return to pre-exposure behaviour within a short-period of the MSS activity ceasing (Pearson et al, 1992; Woodside, 2012b) or experienced habituation to the sound after a short period of exposure (Chapman and Hawkins, 1969; Fewtrell and McCauley, 2012). 	Information as per the assessment of merits has been provided back to Anthony (refer Record 38A)	Record 38 Record 38A
		General Information on Dorrigo MSS (3D Oil email 27/09/18)	27/09/18 (3D Oil Email to ██████████): General Information update about the altered timeframe to between September-October 2019). No response provided	No issues or concerns raised.	NA	General Update
		██████████ Email (21/12/18) (in response to information provided by 3D Oil on 17/12/18)	<p>21/12/18 ██████████):</p> <p>What a load of bullshit, there has not been any applied research conducted regarding giant crabs and your activity. I remain vehemently opposed to your activity, I firmly believe you could decimate what is already a fragile stock of giant crabs.</p> <p>I now seek guidance as how to best combat this situation as I feel my livelihood is threatened by your proposed activity.</p>	<p>3D Oil does not agree with ██████████ position that his livelihood is threatened based upon available science for crab and lobster species.</p> <p>3D Oil will not contact ██████████ with this position as it is likely to inflame the situation further.</p>	As per assessment section – no response will be provided.	Record 38B

3D OIL Dorrigo MSS (T/49P) – STAKEHOLDER CONSULTATION LOG

Stakeholder	Relevance to Activity (& 'interests')	Information Provided (Date, Method)	Summary of Response	Assessment of Merits of Adverse Claim/Objection	Operator's response to each objection/claim	Record No: Full Text of Communications with Relevant Person
<p>██████</p>	<p>Tasmanian Giant Crab Fisherman</p>	<p>Meeting (06/07/18) Meeting Minutes (09/07/18)</p>	<p>██████ fishes in the south-west corner of the Dorrigo MSS. Other colleagues fish further south.</p> <p>06/07/18 (Meeting Minutes): <u>General Update:</u> 3D Oil explained that:</p> <ul style="list-style-type: none"> • Dorrigo MSS forms a commitment by TDO to the federal government and as such TDO is obligated by legislation to conduct the survey, • However, the survey is entirely subject to Environmental Approvals and finance, neither of which TDO currently have. <p><u>Issues Raised by ██████:</u></p> <ul style="list-style-type: none"> • ██████ recounted a long history of negative experiences with seismic vessels. • ██████ stated that he had worked in the Crab Fishery for decades and had seen it decline. Today it is a difficult industry in particular because quotas are low and Giant Crab are difficult to catch. • ██████ explained why it was difficult to fish for Giant Crab. The Crab migrate along the continental shelf, from the NW Victoria to the bottom of Tasmania and then back the other way, the timing of this can vary. In order to locate the crabs, fishers will fish along the continental shelf until the crab are found, then fishers need to find crabs with the correct size, as there are size limitations in place. Finding Crab and then finding the correct size is highly sensitive to water depth, which can change rapidly in a small area. • For this reason, varying the acquisition area, so that it doesn't overlap with Crab fishing ground doesn't work, as it is not possible to know where exactly the crab will be at a specific time. • ██████ stated that he fishes between 80-300 fathoms (146-549m), along the continental shelf between the marine park and to the south of the proposed survey area. • Fishing occurs between November and March, there is also a June run, and outside of these times is a sensitive spawning period for the species. • ██████ stated that the main concern is that he knows that if the seismic acquisition occurs it will f***k (sic) destroy the marine environment. It will kill the Lobster and Crab in the area. He described an experience where he recovered shells of crab and lobster for months after an acquisition occurred and that the effect of the acquisition was felt in the fishery for 2-3 years. • ██████ stated that he was aware of studies regarding the effect of seismic on crab in North America but did not believe in them. • ██████ also stated that the use of explosives and discarding of copper wire (detonation cord) was clearly traumatic to the marine environment. 	<p>Agreed actions arising from general discussion/feedback:</p> <ul style="list-style-type: none"> • TDO will provide updates as to whether the survey obtains funding and Environmental approval (<i>this request has will be adopted</i>) (refer EP Stakeholder Section 4 for obligation inclusion). <p>3D Oil has assessed impacts to lobster and crab. Scientific literature does not support the statement that seismic will kill all lobster and crab in the area and this statement is considered not to hold merit. In addition scientific studies relating to impacts of seismic on spawning crabs were discussed identifying that impacts to eggs were not significant. As minuted, this fisherman knows of these studies and disregards them based upon his experience.</p> <p>This fisherman's claim of 12 t per annum crab catch from the area does not correlate with the catch data provided by IMAS of 4.8 t for the larger IMAS request area and 1.9 t for the Dorrigo MSS acquisition area (refer EP Section 5.7.5.6).</p> <p>3D Oil cannot cancel the MSS as it is a commitment/obligation with the Australian government.</p>	<p>Information was shared during the face-to-face meeting. Fisherman directed 3D Oil to provide no further communication outside of MSS funding.</p> <p>This feedback has been provided in the meeting minutes</p>	<p>Record 39</p> <p>Victorian and commonwealth fishing stakeholder log.</p>

3D OIL Dorrigo MSS (T/49P) – STAKEHOLDER CONSULTATION LOG

Stakeholder	Relevance to Activity (& 'interests')	Information Provided (Date, Method)	Summary of Response	Assessment of Merits of Adverse Claim/Objection	Operator's response to each objection/claim	Record No: Full Text of Communications with Relevant Person
█	Tasmanian Giant Crab Fisherman	Meeting (06/07/18) Meeting Minutes (09/07/18)	<ul style="list-style-type: none"> • 3D Oil mentioned that the industry is no longer allowed to use explosives or detonation cord and that air-guns are now used. These are considered to have much less impact to the environment than explosives. • █ stated that there was still clearly an issue because air-guns still propagate significant pressure shocks into the sea. • █ stated that acquisition within the south-western area of the proposed survey would probably put him out of business as it will destroy the fishery. He says that he recovers up to 12 tons of Giant Crab from the area on an annual basis. • 3D Oil asked whether it would help if it were possible to reduce the acquisition area above the water depths that KO normally fishes in. • █ responded by saying no, as there is too much uncertainty with respect to how far the sound emissions will propagate along the sea-floor. The only acceptable mitigation response from his perspective is not to conduct the survey. • 3D Oil said that TDO had conducted sound modelling in order to ascertain the degree of sound propagation along the sea-floor, and the resulting impact to species such as crab and lobster and asked whether █ would be interested in these. • █ said that he would not be interested in viewing these results as he had better knowledge of the effect of seismic through his experience as a crab-fisher. • █ stated that he hoped that TDO would not raise the funding required to conduct the survey and that environmental approval was not awarded for the project. • DB asked whether in the event that TDO did receive funding and environmental approval, whether █ would like to be involved with regulate communication. • █ stated that he would not cooperate on any level and that if the survey did go ahead, he would actively oppose an work against it. However, he would like to be informed regarding the status of the survey's funding in the future. 	As above	As above	Record 39
		General Information on Dorrigo MSS (3D Oil email 27/09/18)	27/09/18 (3D Oil Email to █): General Information update about the altered timeframe to between September-October 2019). No response provided.	NA	NA	General Update







3D OIL Dorrigo MSS (T/49P) – STAKEHOLDER CONSULTATION LOG

Stakeholder	Relevance to Activity (& 'interests')	Information Provided (Date, Method)	Summary of Response	Assessment of Merits of Adverse Claim/Objection	Operator's response to each objection/claim	Record No: Full Text of Communications with Relevant Person
█	GHAT & Victorian SRL Fisherman	Meeting (06/07/18) Meeting Minutes (9/7/18)	<p>06/07/18 (Meeting Minutes): <u>General Update</u> DB presented a general overview of TDO as a company and the forward activity for the Dorrigo MSS including location and duration Key points raised include:</p> <ul style="list-style-type: none"> • Dorrigo MSS forms a commitment by TDO to the government • The survey is scheduled to commence in October 2018, but is subject to both funding, and approval of the Environmental Plan (EP). If either of these cannot be obtained in the next 6-8 weeks, the survey will need to be deferred to next season • Consultation and discussion with stakeholders is a regulatory requirement for the EP • Today's minutes will be made available to the regulator through the EP • The EP once approved, is publicly available on the Net 	<p>Agreed actions arising from general discussion/feedback:</p> <ul style="list-style-type: none"> • TDO will provide updates as to whether the survey obtains funding/Environmental approval, and therefore timing of the survey (this October or next October) (<i>this request has will be adopted</i>). • TDO will provide notification as to the acceptance of its EP, 30 days prior to survey commencement and daily updates throughout survey activity (<i>this request has merit and will be adopted</i>) <p>Notifications have been included in EP Stakeholder Section 4.</p>	Reflected in meeting minutes record 40	Record 40
			<p><u>Comments Raised by █:</u></p> <ul style="list-style-type: none"> • █ stated that he rarely fishes as far south as the Dorrigo area. • █ stated that he generally fishes in around 350-180 fathoms (640-329m) of water. • DB pointed out the south-western corner of the proposed Dorrigo survey as this area did fall within that depth range. • █ said that that they rarely fish that far south and so it was unlikely to affect him very much. • DB stated that TDO will endeavour to keep him updated with respect to the activity of the survey 			
		General Information on Dorrigo MSS (3D Oil email 27/09/18)	<p>27/09/18 (3D Oil Email to █): General Information update about the altered timeframe to between September-October 2019). No response provided.</p>	NA	NA	General Update

3D OIL Dorrigo MSS (T/49P) – STAKEHOLDER CONSULTATION LOG

Stakeholder	Relevance to Activity (& 'interests')	Information Provided (Date, Method)	Summary of Response	Assessment of Merits of Adverse Claim/Objection	Operator's response to each objection/claim	Record No: Full Text of Communications with Relevant Person
██████████	CTS Fisherman (Portland Based)	06/07/18 (Meeting) 09/07/18 (Meeting Minutes)	<p>06/07/18 (Meeting Minutes): <u>General Dorrigo Update:</u> Key points raised include:</p> <ul style="list-style-type: none"> Dorrigo MSS forms a commitment by TDO to the government The survey is scheduled to commence in October 2018, but is subject to both funding, and approval of the Environmental Plan (EP). If either of these cannot be obtained in the next 6-8 weeks, the survey will need to be deferred to next season Consultation and discussion with stakeholders is a regulatory requirement for the EP Today's minutes will be made available to the regulator through the EP The EP once approved, is publicly available on the Net. <p><u>Comments raised by CTS:</u></p> <ul style="list-style-type: none"> RW stated that he sometimes fishes to the south of the marine park during October, generally in water depths of 500-650m, but mentioned that he was happy to work with and cooperate with the acquisition plans. He said that he had a long history of experience sharing the marine environment with seismic vessels. 3D Oil pointed out the south-western corner of the survey, but RW said that it wouldn't affect him very much RW stated that the most important aspect of the cooperation was maintaining regular and effective communication. He said that if he was aware of the vessel's movements he could plan his operation accordingly. 3D Oil stated that there would be regular updates on the survey activity including by SMS, Email and Ch16 and Ch73. TDO will ensure that the seismic vessel operator maintains regular contact throughout the project. 	<p>Agreed actions arising from general discussion/feedback:</p> <ul style="list-style-type: none"> TDO will provide updates as to whether the survey obtains funding/Environmental approval, and therefore timing of the survey (this October or next October) (<i>this request has will be adopted</i>). TDO will provide notification as to the acceptance of its EP, 30 days prior to survey commencement and daily updates throughout survey activity (<i>this request has merit and will be adopted</i>) <p>Notifications have been included in EP Stakeholder Section 4.</p>	Reflected in meeting minutes record 41	Record 41
		General Information on Dorrigo MSS (3D Oil email 27/09/18)	27/09/18 (3D Oil Email to ██████████): General Information update about the altered timeframe to between September-October 2019). No response provided.	NA	NA	General Update

3D OIL Dorrigo MSS (T/49P) – STAKEHOLDER CONSULTATION LOG

Stakeholder	Relevance to Activity (& 'interests')	Information Provided (Date, Method)	Summary of Response	Assessment of Merits of Adverse Claim/Objection	Operator's response to each objection/claim	Record No: Full Text of Communications with Relevant Person
	CTS Fisherman (Portland Based)	06/07/18 (Meeting) 09/07/18 (Meeting Minutes)	<p>06/07/18 (Meeting Minutes): <u>General Dorrigo Update:</u> Key points raised include:</p> <ul style="list-style-type: none"> Dorrigo MSS forms a commitment by TDO to the government The survey is scheduled to commence in October 2018, but is subject to both funding, and approval of the Environmental Plan (EP). If either of these cannot be obtained in the next 6-8 weeks, the survey will need to be deferred to next season Consultation and discussion with stakeholders is a regulatory requirement for the EP Today's minutes will be made available to the regulator through the EP The EP once approved, is publicly available on the Net. <p><u>Comments/Issues raised by CTS</u></p> <ul style="list-style-type: none"> Craig stated that he doesn't really fish in the Dorrigo area as it is too far south.  stated that they fish south of the Marine Park, along the Shelf-break, and within the southwest corner of the proposed survey area. 3D Oil stated that he has been in discussion with Simon Boag at SETFIA regarding the possibility shaving off the south-western corner of the survey so that the operation might not interfere with CTS fishing in that area. A TDO Geophysicist is currently re-mapping the geological target at the location in order to investigate whether this is possible.  also expressed some concern with respect to the effect of seismic acquisition to the marine environment. They stated that generally, an area will be un-productive for fishing for a period of at least one to several months after acquisition takes place.  expressed some concern with the use of explosives during seismic acquisition and the discarding of copper wire (used as detonation cord). TDO mentioned that seismic acquisition no longer involves the use of explosives and that air-guns are now used. However, while the effect of air-guns to the marine ecosystem is likely to be far less than explosives, it is still not known by exactly how much.  mentioned that any change in water pressure will undoubtedly have an effect on fish. All parties agreed to receive regular updates on the survey activity including by SMS, Email and Ch16.  suggested contacting TAMAR Radio 4533 in order to ask them to provide daily updates during survey activity. This is because the area of operation has particularly poor telecommunications reception. 	<p>Agreed actions arising from general discussion/feedback:</p> <ul style="list-style-type: none"> TDO will provide updates as to whether the survey obtains funding/Environmental approval, and therefore timing of the survey (this October or next October) (<i>this request has will be adopted</i>). TDO will contact TAMAR radio to request that they provide daily survey updates (<i>this request has will be adopted</i>). TDO will inform SETFIA and the attendees of this meeting regarding the outcome of shaving the south-western corner of the acquisition area. <p>Notifications have been included in EP Stakeholder Section 4.</p>	Immediate issues reflected in meeting minutes record 41.	Record 42

3D OIL Dorrigo MSS (T/49P) – STAKEHOLDER CONSULTATION LOG

Stakeholder	Relevance to Activity (& 'interests')	Information Provided (Date, Method)	Summary of Response	Assessment of Merits of Adverse Claim/Objection	Operator's response to each objection/claim	Record No: Full Text of Communications with Relevant Person
██████████	CTS Fisherman (Portland Based)	General Information on Dorrigo MSS (3D Oil email 27/09/18)	27/09/18 (3D Oil Email to ██████████): General Information update about the altered timeframe to between September-October 2019). No response provided.	No issues or concerns raised.	NA	General Update
██████████	Oil Industry Peak Body	Email (27/09/18)	General Update Email to all stakeholders advising them of the delay in the Dorrigo MSS to September-October 2019.	No response.	NA	General Update Email
██████████	CTS Fisherman	General Information on Dorrigo MSS (3D Oil email 27/09/18)	27/09/18 (3D Oil Email to ██████████): General Information update about the altered timeframe to between September-October 2019). No response provided.	No issues or concerns raised.	NA	General Update
██████████	CTS Fisherman	General Information on Dorrigo MSS (3D Oil email 27/09/18)	27/09/18 (3D Oil Email to ██████████): General Information update about the altered timeframe to between September-October 2019). No response provided.	No issues or concerns raised.	NA	General Update
ABC News Tasmania	General Broadcaster for the State	AMC Email and Phone Call (3/1/19)	<p>3/1/19 (ABC Email):</p> <p>We are seeking comment from the company in relation to seismic testing off King Island in the Bass Strait.</p> <p>Local fishermen have said that they have had no consultation or stakeholder engagement from the company in relation to the testing.</p> <p>I am seeking comment in relation to that and also in relation to concerns by fishermen that the testing will impact their fisheries.</p> <p>My deadline is 4pm today.</p>	<p>3D Oil began a consultation process with the commercial fishing industry in Tasmania in March 2018. This has involved communication with seafood industry associations, emails/letters, phone discussions, face-to-face meetings and newspaper advertisements. 3D Oil continues to incorporate feedback and provide responses to those that have engaged with us.</p> <p>If any members of the commercial fishing industry would like to provide feedback on this activity, we invite them to contact us via the methods below:</p> <p>Phone: 1 800 445 647 Email: 3DOilDorrigo@rpsgroup.com.au</p>	Information provided as per the assessment of merit comment	Record 43

3D OIL Dorrigo MSS (T/49P) – STAKEHOLDER CONSULTATION LOG

Stakeholder	Relevance to Activity (& 'interests')	Information Provided (Date, Method)	Summary of Response	Assessment of Merits of Adverse Claim/Objection	Operator's response to each objection/claim	Record No: Full Text of Communications with Relevant Person
Tasmanian Parks & Wildlife Service	Land Manager for Reserve Areas on King Island	3D Oil Email (16/01/19) PWS Email (16/01/19) 3D Oil Email (17/01/19) PWS Email (18/01/19)	<p>16/01/19 (3D Oil Email): 3D Oil email seeking clarification on available reserve management plans for King Island associated reserves.</p> <p>16/01/19 (PWS Response): Reserves are managed under the <i>National Parks and Reserves Management Act 2002</i> according to management objectives for each class.</p> <p>When there is no statutory management plan in place, any activity on reserve land must be consistent with the management objectives for the reserve class. Management objectives are detailed in Schedule 1 of the Act.</p> <p>I note from the list of reserves detailed below there is a State Reserve, Nature Reserve, Game Reserve and Conservation Areas. The management objectives for each reserve class varies and each needs to be considered in the context of the proposed activity.</p> <p>The General Management Plan (GMP) you refer to is a draft document and is currently not statutory.</p> <p>Can you confirm your proposal and environmental approvals as mentioned below is being managed through Mineral Resources Tasmania?</p> <p>17/01/19 (3D oil Response email): Thank-you for this feedback, I appreciate the information.</p> <p>The Dorrigo MSS is located in Commonwealth waters and the environmental approvals are being assessed by the National Offshore Petroleum Safety & Environmental Management Authority (NOPSEMA). However, as part of the mandated approvals process we have consulted with MRT on the activity and obtained their feedback. In the leadup and during the activity we have notification triggers to keep them across the activity.</p> <p>18/01/19 (PWS Email): Acknowledged feedback.</p>	No issues or concerns raised.	Feedback as per records	Record 44
GHD	Proposed Scientific Resources for Dorrigo MSS	3D Oil Email (7/1/19) 3D Oil/GHD Telephone Conversation & email follow-up	<p>7/1/19 (3D Oil): Provision of OSMP to confirm GHD can support scientific studies.</p> <p>15/01/19: GHD confirms they are available and have resources to undertake scientific monitoring. It will be undertaken under a GHD agreement to be sent through.</p>	No issues or concerns raised.	NA	Record 45

3D OIL Dorrigo MSS (T/49P) – STAKEHOLDER CONSULTATION LOG

Stakeholder	Relevance to Activity (& 'interests')	Information Provided (Date, Method)	Summary of Response	Assessment of Merits of Adverse Claim/Objection	Operator's response to each objection/claim	Record No: Full Text of Communications with Relevant Person
██████████	Victorian Rock Lobster Fisherman (Warrnambool)	Telephone Call (13/04/18)	13/04/18: 3D Oil left a phone message on phone describing the reason for the call and requesting a call back to TDO if interested or affected by Dorrigo MSS	No response to date	NA	Data logged in the 3D Oil Commonwealth & Victorian Stakeholder Communication Log (Record)
██████████	Victorian Rock Lobster and Giant Crab Fisherman (Portland)	Telephone Call (13/04/18)	13/04/18: 3D Oil spoke to fisherman who operates in the area between Apollo Bay and Port Campbell. Fisherman holds both Rock lobster and Giant crab licenses. Sits on the VRLA council, quite concerned about the effect of seismic on larvae and the non-lethal injury to invertebrates. Fisherman provided information on fishing pattern and lobster biology. Advised that it should be possible to conduct communication through VRLA. Confirmed that probably only 5 lobster boats were active in the Dorrigo area with only 1-2 Giant crab. Confirmed that fisherman association will protest against the survey to government. Stated that he wasn't really interested in any face to face meetings or further discussions/information as he believed that they wouldn't make a difference.	3D Oil has additional information available relating to the predicted effects of larvae and non-lethal impacts to lobsters which can be provided to David, however he has requested that no further meetings or communications take place as it wouldn't make a difference. 3D Oil must respect this position and will conduct all correspondence through VRLA/SIV for this stakeholder.	Verbal during telephone conversation.	Data logged in the 3D Oil Commonwealth & Victorian Stakeholder Communication Log (Record)
██████████	Tasmanian Rock Lobster Fisherman (Portland)	Telephone Call (17/04/18) Telephone Call (05/07/18)	17/04/18: Stated that he was based in South Australia but held a Tasmanian Rock Lobster licence and did fish in the south of the survey area. Interested in having further meetings 05/07/18: TDO called to organise a meeting but ██████████ was too busy.	3D Oil to organize meeting	NA	Data logged in the 3D Oil Commonwealth & Victorian Stakeholder Communication Log (Record)
		Telephone Call (10/01/19) 3D Oil Email (14/01/19)	3D Oil (10/01/19): ██████████ understands the needs for exploration in order to fish (no fuel for boat equals no fishing). Understands that there are impacts associated, wants to meet to provide feedback to discuss how impacts can be minimised to as low as possible.	3D Oil to set up meeting to discuss impacts and controls	As per email record 50	Record 50 Tasmanian Fisherman's Stakeholder Log
██████████	Victorian Rock Lobster Fisherman (Warrnambool)	Telephone Call (13/04/18)	13/04/18: Confirmed that he is a Victorian Lobster member based in Warrnambool. His operation area is located between Port Fairy and Yambuk. Asked about water depth in the zone of operation (answer 100m). Would be interested in face to face session organised through SIV. Requested to have the information sheet sent to his home address. Sheet were home delivered on Sunday 15/04/18 by Seda. ██████████ subsequently left a phone message at 3D Oil on Monday morning to confirm that he was not concerned as he is only in the Dorrigo area for transit.	No issues or concerns	NA	Data logged in the 3D Oil Commonwealth & Victorian Stakeholder Communication Log (Record)
██████████	Victorian Rock Lobster Fisherman	Telephone Call (13/04/18)	13/04/18: ██████████ indicated he was not concerned, no reason given. Not interested in meeting.	No issues or concerns raised.	NA	Data logged in the 3D Oil Commonwealth & Victorian Stakeholder Communication Log (Record)

3D OIL Dorrigo MSS (T/49P) – STAKEHOLDER CONSULTATION LOG

Stakeholder	Relevance to Activity (& 'interests')	Information Provided (Date, Method)	Summary of Response	Assessment of Merits of Adverse Claim/Objection	Operator's response to each objection/claim	Record No: Full Text of Communications with Relevant Person
██████████	Victorian Rock Lobster Fisherman	Telephone Call (17/04/18)	17/04/18: 3D Oil left a message on his phone. Called back minutes later to indicate he had retired.	No issues or concerns raised.	NA	Data logged in the 3D Oil Commonwealth & Victorian Stakeholder Communication Log (Record)
██████████	Victorian Rock Lobster Fisherman	Telephone Call (13/04/18)	13/04/18: Fisherman has retired.	No issues or concerns raised.	NA	Data logged in the 3D Oil Commonwealth & Victorian Stakeholder Communication Log (Record)
██████████	Victorian Rock Lobster Fisherman	Telephone Call (04/06/18)	04/06/18: Stated that he probably won't be fishing in the area at the time of the survey. Was not interested in meeting with us as he believed it would make no difference	No issues or concerns raised.	NA	Data logged in the 3D Oil Commonwealth & Victorian Stakeholder Communication Log (Record)
██████████	CTS	Telephone Call (22/06/18)	22/06/18: 3D Oil left a message to say that we wished to speak with him regarding the Dorrigo MSS and that if he had any concerns to call back.	No issues or concerns raised.	NA	Data logged in the 3D Oil Commonwealth & Victorian Stakeholder Communication Log (Record)
██████████	CTS	Telephone Call (06/07/18)	06/07/18: Fisherman fishes to the north of the area is isn't very concerned with the project.	No issues or concerns raised.	NA	Data logged in the 3D Oil Commonwealth & Victorian Stakeholder Communication Log (Record)
██████████	CTS	SETFIA Port Meeting (Lakes Entrance)	Part of SETFIA Record			Refer to Record 12B, 12D and 12E
██████████	CTS	SETFIA Port Meeting Lakes Entrance)	Part of SETFIA Record			Refer to Record 12B, 12D and 12E
██████████	CTS Bass Strait Central Zone Scallop Fishery	Phone Conversation (09/01/19) Email (09/01/19)	3D Oil Phone Call (09/01/19): Phone call to ██████████ on 09/01 to determine whether he had received any information regarding the survey. Stated he had been away and hadn't seen anything. Advised him to check his inbox and if he has any questions or is going to be affected by the survey to email or call the number on the info sheet.	No response received to date	NA	Record 46 Tasmanian Fisherman's Stakeholder Communication Log
██████████	-	Phone Conversation (09/01/19) Email (09/01/19)	3D Oil Phone Call (09/01/19): Advised he does not fish off the west of king island but is interest in the effects of noise on the larval stage of rock lobster. stated he had previously worked on research boats writing research papers on seismic sounds and knows how loud the blasts are in particular seismic impacts on scallops (██████████). He asked to be kept informed of the project.	No additional response to date	NA	Record 47 Tasmanian Fisherman's Stakeholder Communication Log

3D OIL Dorrigo MSS (T/49P) – STAKEHOLDER CONSULTATION LOG

Stakeholder	Relevance to Activity (& 'interests')	Information Provided (Date, Method)	Summary of Response	Assessment of Merits of Adverse Claim/Objection	Operator's response to each objection/claim	Record No: Full Text of Communications with Relevant Person
██████████	Tasmanian Rock Lobster & Giant Crab	Phone Conversation (09/01/19) Email (09/01/19)	3D Oil Phone Call (09/01/19): Stated he fishes on the shelf between 100-300m west of King Island for rock lobster and giant crab. Has previously fished in that area but depending on timing of the survey might not be in the area. He would like to review the information and let 3D know if he is going to be affected as by September/October he might be fishing much further south than where the survey is intended to be. He also stated that Sept to Nov is some of the windiest weather that area sees.	No additional response to date	NA	Record 48 Tasmanian Fisherman's Stakeholder Communication Log
██████████	Tasmanian Rock Lobster Fisherman	3D Oil Email (08/01/19)	3D Oil Email (08/01/19): Late last year my colleague ██████████ contacted you about 3D Oil's planned Marine Geophysical Survey to be conducted later this year in Commonwealth waters west of King Island. Please find attached an information sheet containing further details of the survey. If you would like to provide feedback on the proposed Dorrigo survey or have any questions, please contact 3D Oil on 1800 445 647 or by reply email.	No response to date	NA	Record 49
██████████	Tasmanian Giant Crab and Rock Lobster Fishermen	3D Oil Phone Call (09/01/19) 3D Oil Email (09/01/19)	3D Oil Phone Call (09/01/19): Stated he was aware of the project and has been in discussions with 3D Oil. Stated he was pleased with the consultation conducted to date and that 3D Oil has listened to his concerns and trimmed sections of the survey are to accommodate his giant crab fishing grounds. He will be in touch if he had any other concerns.	3D Oil has further confirmed with John Hammond that the survey trimming is associated with the Spectrum Geo Survey. No further issues have been raised with 3D Oil	NA	Record 51 Tasmanian Fisherman's Stakeholder Communication Log
██████████	Tasmanian Rock Lobster Fisherman	3D Oil Email (08/01/19)	3D Oil Email (08/01/19): Email providing details on the Dorrigo MSS.	No response received to date	NA	Record 52
██████████	Tasmanian Fisherman	3D Oil Email (09/01/19)	09/01/19: Email providing details on the Dorrigo MSS.	No Response provided to date	NA	Record 53
██████████	Tasmanian Rock Lobster Fisherman	3D Oil Email (08/01/19)	08/01/19: Email providing details on the Dorrigo MSS.	No Response provided to date	NA	Record 54
██████████	Tasmanian Fisherman	3D Oil Phone Call (09/01/19) 3D Oil Email (09/01/19)	3D Oil (09/01/19) (Phone Call): Stated that he had heard of the project and at they fish off the eastern side of Tasmania, rarely in the West. He will not be affected but would like to remain informed if they decide to fish the west so they are aware of the timings and location of the survey. Stated his brother Paul is away at the moment and therefore communication will be limited to him but Nick will inform him of the survey and any additional details. 3D Oil (09/01/19): Dorrigo Information Sent	No Further Response	NA	Record 55 Tasmanian Fisherman's Stakeholder Communication Log
██████████	Tasmanian Fisherman	3D Oil Phone Call (09/01/19)	3D Oil Phone Call (09/01/19): No Response 3D Oil Email (09/01/19): Emails Undeliverable	Brother Nick ensured that Paul would receive the information	NA	Record 56 Tasmanian Fisherman's Stakeholder Communication Log

3D OIL Dorrigo MSS (T/49P) – STAKEHOLDER CONSULTATION LOG

Stakeholder	Relevance to Activity (& 'interests')	Information Provided (Date, Method)	Summary of Response	Assessment of Merits of Adverse Claim/Objection	Operator's response to each objection/claim	Record No: Full Text of Communications with Relevant Person
██████████	Tasmanian Giant Crab and Rock Lobster Fishermen	3D Oil Phone Call (09/01/19)	<p>3D Oil Phone Call (09/01/19): Stated he was aware of the survey through his association. He advised he would be in contact directly or through his association if he has any issues or concerns.</p> <p>3D Oil Email (09/01/19): 3D Oil email on Dorrigo MSS</p>	No response received to date	NA	Record 57 Tasmanian Fisherman's Stakeholder Communication Log
██████████	Tasmanian Rock Lobster and Abalone Fisherman	3D Oil Phone Call (09/01/19)	<p>3D Oil Phone Call (09/01/19): Stated that he is fishing in the area and is a part of the Tasmanian Rock lobster fishery and Abalone fishery. Advised that he has worked on seismic before and understands the processes. His main concern is surrounding the impacts of noise on rock lobster and giant crab larvae and requested further information on the impacts of noise on these two species.</p> <p>3D Oil Email (09/01/19): Information on Dorrigo MSS sent</p> <p>3D Oil Email (22/01/19): Information sent from EP on impacts to rock lobster and giant crab</p>	<p>3D Oil Has provided details of the assessment of impacts to species (as per content of the EP) to this fisherman.</p> <p>No further response provided to date</p>	NA	Record 58 Record 58A Tasmanian Fisherman's Stakeholder Communication Log
██████████	Scallop and Squid Fisherman	3D Oil Phone Call (09/01/19) 3D Oil Email (09/01/19)	<p>3D Oil Phone Call (09/01/19): Stated that he was aware of the survey and fishes for squid and scallops around King Island in both Commonwealth and TAS State fisheries waters. He also fishes around King Island for scallops under his Bass Strait Commonwealth fishery licence as the TAS fishery is shut for the next 2 years. He advised that he would be in touch if he had any direct issues or concerns.</p> <p>3D Oil Email (09/01/19): Information on Dorrigo MSS sent</p>	No further response received	NS	Record 59 Tasmanian Fisherman's Stakeholder Communication Log
██████████	GHaT Fisherman SHS	3D Oil Phone Call (09/01/19) 3D Oil Email (10/01/19)	<p>3D Oil Phone Call (09/01/19): No response to phone call</p> <p>3D Oil Email (10/01/19): General Dorrigo MSS information sent</p> <p>3D Oil Call (11/01/19): No response to phone call.</p>	No further response received.	NA	Record 60 Tasmanian Fisherman's Stakeholder Communication Log
██████████	GHaT Fisherman SHS	3D Oil Phone Call (09/01/19) 3D Oil Email (10/01/19)	<p>3D Oil Phone Call (09/01/19): Stated he does fish to the west of TAS and occasionally to the west of King Island. He is a GHaT Scalefish fisherman. Stated that he is certain that seismic affects the fishery but feels as though these surveys occur no matter what the fishermen say and has not been happy with consultation in general. He asked how he can go about getting his point across.</p> <p>3D Oil Email (10/01/19): General Information on Dorrigo MSS</p> <p>3D Oil Email (22/01/19): Provided information from scientific studies on scale-fish effects.</p>	No further response received	NA	Record 61 Record 61A Tasmanian Fisherman's Stakeholder Communication Log
██████████	Tasmanian Scallop and Rock Lobster Fisher	3D Oil Phone Call (09/01/19; 14/01/19)	<p>3D Oil Phone Call (09/01/19): No response to phone call</p> <p>3D Oil Call (14/01/19): No response to phone call.</p> <p>No email contact available</p>	No further response received.	NA	Tasmanian Fisherman's Stakeholder Communication Log

3D OIL Dorrigo MSS (T/49P) – STAKEHOLDER CONSULTATION LOG

Stakeholder	Relevance to Activity (& 'interests')	Information Provided (Date, Method)	Summary of Response	Assessment of Merits of Adverse Claim/Objection	Operator's response to each objection/claim	Record No: Full Text of Communications with Relevant Person
Curtin University (██████████)	Great Australian Bight Southern Right Whale Study	Phone Call	3D Oil: Phone call request for opinion on mitigations for SRW's Curtin University: Curtin University outlined the possible mitigations for minimising impacts to Southern Right Whales (SRWs) and provided commentary on the effectiveness of Passive Acoustic Monitoring for SRWs.	No adverse objection or claim to the survey.	NA	Record 62
COMMONWEALTH FISHERIES MAIL-OUT RECORDS						
AEM FISHERIES PTY LTD	South-East Shark & Scale-fish Fishery	30/10/18 (Letter)	30/10/18 (3D Oil Letter): Information relating to the Dorrigo MSS to Licence Holder.	No feedback provided	NA	SESSF Listing Record SESSF Letter Record
██████████	South-East Shark & Scale-fish Fishery	30/10/18 (Letter)	30/10/18 (3D Oil Letter): Information relating to the Dorrigo MSS to Licence Holder.	No feedback provided	NA	SESSF Listing Record SESSF Letter Record
ALISSA ENTERPRISES PTY LTD	South-East Shark & Scale-fish Fishery	30/10/18 (Letter)	30/10/18 (3D Oil Letter): Information relating to the Dorrigo MSS to Licence Holder.	No feedback provided	NA	SESSF Listing Record SESSF Letter Record
██████████	South-East Shark & Scale-fish Fishery	30/10/18 (Letter)	30/10/18 (3D Oil Letter): Information relating to the Dorrigo MSS to Licence Holder.	No feedback provided	NA	SESSF Listing Record SESSF Letter Record
ANNE MARIE FISHING CO PTY LTD	South-East Shark & Scale-fish Fishery	30/10/18 (Letter)	30/10/18 (3D Oil Letter): Information relating to the Dorrigo MSS to Licence Holder.	No feedback provided	NA	SESSF Listing Record SESSF Letter Record
ANZT FISHING COMPANY PTY LTD	South-East Shark & Scale-fish Fishery	30/10/18 (Letter)	30/10/18 (3D Oil Letter): Information relating to the Dorrigo MSS to Licence Holder.	No feedback provided	NA	SESSF Listing Record SESSF Letter Record
██████████	South-East Shark & Scale-fish Fishery	30/10/18 (Letter)	30/10/18 (3D Oil Letter): Information relating to the Dorrigo MSS to Licence Holder.	No feedback provided	NA	SESSF Listing Record SESSF Letter Record
AUSTAR FISHING PTY LTD	South-East Shark & Scale-fish Fishery	30/10/18 (Letter)	30/10/18 (3D Oil Letter): Information relating to the Dorrigo MSS to Licence Holder.	No feedback provided	NA	SESSF Listing Record SESSF Letter Record
██████████	South-East Shark & Scale-fish Fishery	30/10/18 (Letter)	30/10/18 (3D Oil Letter): Information relating to the Dorrigo MSS to Licence Holder.	No feedback provided	NA	SESSF Listing Record SESSF Letter Record
B TUNNAGE FISHING PTY LTD	South-East Shark & Scale-fish Fishery	30/10/18 (Letter)	30/10/18 (3D Oil Letter): Information relating to the Dorrigo MSS to Licence Holder.	No feedback provided	NA	SESSF Listing Record SESSF Letter Record
██████████	South-East Shark & Scale-fish Fishery	30/10/18 (Letter)	30/10/18 (3D Oil Letter): Information relating to the Dorrigo MSS to Licence Holder.	No feedback provided	NA	SESSF Listing Record SESSF Letter Record
██████████	South-East Shark & Scale-fish Fishery	30/10/18 (Letter)	30/10/18 (3D Oil Letter): Information relating to the Dorrigo MSS to Licence Holder.	No feedback provided	NA	SESSF Listing Record SESSF Letter Record
██████████	South-East Shark & Scale-fish Fishery	30/10/18 (Letter)	30/10/18 (3D Oil Letter): Information relating to the Dorrigo MSS to Licence Holder.	No feedback provided	NA	SESSF Listing Record SESSF Letter Record
C R & A LAVALLE PTY LTD	South-East Shark & Scale-fish Fishery	30/10/18 (Letter)	30/10/18 (3D Oil Letter): Information relating to the Dorrigo MSS to Licence Holder.	No feedback provided	NA	SESSF Listing Record SESSF Letter Record
██████████	South-East Shark & Scale-fish Fishery	30/10/18 (Letter)	30/10/18 (3D Oil Letter): Information relating to the Dorrigo MSS to Licence Holder.	No feedback provided	NA	SESSF Listing Record SESSF Letter Record
CLAUDARAH PTY LTD	South-East Shark & Scale-fish Fishery	30/10/18 (Letter)	30/10/18 (3D Oil Letter): Information relating to the Dorrigo MSS to Licence Holder.	No feedback provided	NA	SESSF Listing Record SESSF Letter Record

3D OIL Dorrigo MSS (T/49P) – STAKEHOLDER CONSULTATION LOG

Stakeholder	Relevance to Activity (& 'interests')	Information Provided (Date, Method)	Summary of Response	Assessment of Merits of Adverse Claim/Objection	Operator's response to each objection/claim	Record No: Full Text of Communications with Relevant Person
CORPORATE ALLIANCE ENTERPRISES PTY LTD	South-East Shark & Scale-fish Fishery	30/10/18 (Letter)	30/10/18 (3D Oil Letter): Information relating to the Dorrigo MSS to Licence Holder.	No feedback provided	NA	SESSF Listing Record SESSF Letter Record
[REDACTED]	South-East Shark & Scale-fish Fishery	30/10/18 (Letter)	30/10/18 (3D Oil Letter): Information relating to the Dorrigo MSS to Licence Holder.	No feedback provided	NA	SESSF Listing Record SESSF Letter Record
CULL FISHERIES PTY LTD	South-East Shark & Scale-fish Fishery	30/10/18 (Letter)	30/10/18 (3D Oil Letter): Information relating to the Dorrigo MSS to Licence Holder.	No feedback provided	NA	SESSF Listing Record SESSF Letter Record
[REDACTED]	South-East Shark & Scale-fish Fishery	30/10/18 (Letter)	30/10/18 (3D Oil Letter): Information relating to the Dorrigo MSS to Licence Holder.	No feedback provided	NA	SESSF Listing Record SESSF Letter Record
DEWEBB PTY. LIMITED	South-East Shark & Scale-fish Fishery	30/10/18 (Letter)	30/10/18 (3D Oil Letter): Information relating to the Dorrigo MSS to Licence Holder.	No feedback provided	NA	SESSF Listing Record SESSF Letter Record
F & H TRAWLING CO. PTY. LIMITED	South-East Shark & Scale-fish Fishery	30/10/18 (Letter)	30/10/18 (3D Oil Letter): Information relating to the Dorrigo MSS to Licence Holder.	No feedback provided	NA	SESSF Listing Record SESSF Letter Record
FISHAN PTY. LTD.	South-East Shark & Scale-fish Fishery	30/10/18 (Letter)	30/10/18 (3D Oil Letter): Information relating to the Dorrigo MSS to Licence Holder.	No feedback provided	NA	SESSF Listing Record SESSF Letter Record
FRIEND FISHING PTY. LTD.	South-East Shark & Scale-fish Fishery	30/10/18 (Letter)	30/10/18 (3D Oil Letter): Information relating to the Dorrigo MSS to Licence Holder.	No feedback provided	NA	SESSF Listing Record SESSF Letter Record
GABO BAY PTY LTD	South-East Shark & Scale-fish Fishery	30/10/18 (Letter)	30/10/18 (3D Oil Letter): Information relating to the Dorrigo MSS to Licence Holder.	No feedback provided	NA	SESSF Listing Record SESSF Letter Record
GAIL JEANETTE PTY LIMITED	South-East Shark & Scale-fish Fishery	30/10/18 (Letter)	30/10/18 (3D Oil Letter): Information relating to the Dorrigo MSS to Licence Holder.	No feedback provided	NA	SESSF Listing Record SESSF Letter Record
GALAXY FISHING CO. PTY. LTD.	South-East Shark & Scale-fish Fishery	30/10/18 (Letter)	30/10/18 (3D Oil Letter): Information relating to the Dorrigo MSS to Licence Holder.	No feedback provided	NA	SESSF Listing Record SESSF Letter Record
GAZAK HOLDINGS PTY LTD	South-East Shark & Scale-fish Fishery	30/10/18 (Letter)	30/10/18 (3D Oil Letter): Information relating to the Dorrigo MSS to Licence Holder.	No feedback provided	NA	SESSF Listing Record SESSF Letter Record
[REDACTED]	South-East Shark & Scale-fish Fishery	30/10/18 (Letter)	30/10/18 (3D Oil Letter): Information relating to the Dorrigo MSS to Licence Holder.	No feedback provided	NA	SESSF Listing Record SESSF Letter Record
GEORGE TOWN SEAFOODS PTY LTD	South-East Shark & Scale-fish Fishery	30/10/18 (Letter)	30/10/18 (3D Oil Letter): Information relating to the Dorrigo MSS to Licence Holder.	No feedback provided	NA	SESSF Listing Record SESSF Letter Record
[REDACTED]	South-East Shark & Scale-fish Fishery	30/10/18 (Letter)	30/10/18 (3D Oil Letter): Information relating to the Dorrigo MSS to Licence Holder.	No feedback provided	NA	SESSF Listing Record SESSF Letter Record
GUILLOT ENTERPRISES (L.E.) PTY. LTD.	South-East Shark & Scale-fish Fishery	30/10/18 (Letter)	30/10/18 (3D Oil Letter): Information relating to the Dorrigo MSS to Licence Holder.	No feedback provided	NA	SESSF Listing Record SESSF Letter Record
HAGFISH AUSTRALIA PTY LTD	South-East Shark & Scale-fish Fishery	30/10/18 (Letter)	30/10/18 (3D Oil Letter): Information relating to the Dorrigo MSS to Licence Holder.	No feedback provided	NA	SESSF Listing Record SESSF Letter Record
HEFEM TRAWL PTY LTD	South-East Shark & Scale-fish Fishery	30/10/18 (Letter)	30/10/18 (3D Oil Letter): Information relating to the Dorrigo MSS to Licence Holder.	No feedback provided	NA	SESSF Listing Record SESSF Letter Record
HURSEY & SONS PTY. LTD.	South-East Shark & Scale-fish Fishery	30/10/18 (Letter)	30/10/18 (3D Oil Letter): Information relating to the Dorrigo MSS to Licence Holder.	No feedback provided	NA	SESSF Listing Record SESSF Letter Record
IRONNET PTY. LIMITED	South-East Shark & Scale-fish Fishery	30/10/18 (Letter)	30/10/18 (3D Oil Letter): Information relating to the Dorrigo MSS to Licence Holder.	No feedback provided	NA	SESSF Listing Record SESSF Letter Record

3D OIL Dorrigo MSS (T/49P) – STAKEHOLDER CONSULTATION LOG

Stakeholder	Relevance to Activity (& 'interests')	Information Provided (Date, Method)	Summary of Response	Assessment of Merits of Adverse Claim/Objection	Operator's response to each objection/claim	Record No: Full Text of Communications with Relevant Person
J & N JARVIS PTY LTD	South-East Shark & Scale-fish Fishery	30/10/18 (Letter)	30/10/18 (3D Oil Letter): Information relating to the Dorrigo MSS to Licence Holder.	No feedback provided	NA	SESSF Listing Record SESSF Letter Record
[REDACTED]	South-East Shark & Scale-fish Fishery	30/10/18 (Letter)	30/10/18 (3D Oil Letter): Information relating to the Dorrigo MSS to Licence Holder.	No feedback provided	NA	SESSF Listing Record SESSF Letter Record
[REDACTED]	South-East Shark & Scale-fish Fishery	30/10/18 (Letter)	30/10/18 (3D Oil Letter): Information relating to the Dorrigo MSS to Licence Holder.	No feedback provided	NA	SESSF Listing Record SESSF Letter Record
[REDACTED]	South-East Shark & Scale-fish Fishery	30/10/18 (Letter)	30/10/18 (3D Oil Letter): Information relating to the Dorrigo MSS to Licence Holder.	No feedback provided	NA	SESSF Listing Record SESSF Letter Record
[REDACTED]	South-East Shark & Scale-fish Fishery	30/10/18 (Letter)	30/10/18 (3D Oil Letter): Information relating to the Dorrigo MSS to Licence Holder.	No feedback provided	NA	SESSF Listing Record SESSF Letter Record
[REDACTED]	South-East Shark & Scale-fish Fishery	30/10/18 (Letter)	30/10/18 (3D Oil Letter): Information relating to the Dorrigo MSS to Licence Holder.	No feedback provided	NA	SESSF Listing Record SESSF Letter Record
KA OLVER PTY LTD	South-East Shark & Scale-fish Fishery	30/10/18 (Letter)	30/10/18 (3D Oil Letter): Information relating to the Dorrigo MSS to Licence Holder.	No feedback provided	NA	SESSF Listing Record SESSF Letter Record
[REDACTED]	South-East Shark & Scale-fish Fishery	30/10/18 (Letter)	30/10/18 (3D Oil Letter): Information relating to the Dorrigo MSS to Licence Holder.	No feedback provided	NA	SESSF Listing Record SESSF Letter Record
[REDACTED]	South-East Shark & Scale-fish Fishery	30/10/18 (Letter)	30/10/18 (3D Oil Letter): Information relating to the Dorrigo MSS to Licence Holder.	No feedback provided	NA	SESSF Listing Record SESSF Letter Record
[REDACTED]	South-East Shark & Scale-fish Fishery	30/10/18 (Letter)	30/10/18 (3D Oil Letter): Information relating to the Dorrigo MSS to Licence Holder.	No feedback provided	NA	SESSF Listing Record SESSF Letter Record
[REDACTED]	South-East Shark & Scale-fish Fishery	30/10/18 (Letter)	30/10/18 (3D Oil Letter): Information relating to the Dorrigo MSS to Licence Holder.	No feedback provided	NA	SESSF Listing Record SESSF Letter Record
[REDACTED]	South-East Shark & Scale-fish Fishery	30/10/18 (Letter)	30/10/18 (3D Oil Letter): Information relating to the Dorrigo MSS to Licence Holder.	No feedback provided	NA	SESSF Listing Record SESSF Letter Record
MAHINA BAY FISHING CO PTY LTD	South-East Shark & Scale-fish Fishery	30/10/18 (Letter)	30/10/18 (3D Oil Letter): Information relating to the Dorrigo MSS to Licence Holder.	No feedback provided	NA	SESSF Listing Record SESSF Letter Record
[REDACTED]	South-East Shark & Scale-fish Fishery	30/10/18 (Letter)	30/10/18 (3D Oil Letter): Information relating to the Dorrigo MSS to Licence Holder.	No feedback provided	NA	SESSF Listing Record SESSF Letter Record
[REDACTED]	South-East Shark & Scale-fish Fishery	30/10/18 (Letter)	30/10/18 (3D Oil Letter): Information relating to the Dorrigo MSS to Licence Holder.	No feedback provided	NA	SESSF Listing Record SESSF Letter Record
[REDACTED]	South-East Shark & Scale-fish Fishery	30/10/18 (Letter)	30/10/18 (3D Oil Letter): Information relating to the Dorrigo MSS to Licence Holder.	No feedback provided	NA	SESSF Listing Record SESSF Letter Record
[REDACTED]	South-East Shark & Scale-fish Fishery	30/10/18 (Letter)	30/10/18 (3D Oil Letter): Information relating to the Dorrigo MSS to Licence Holder.	No feedback provided	NA	SESSF Listing Record SESSF Letter Record
[REDACTED]	South-East Shark & Scale-fish Fishery	30/10/18 (Letter)	30/10/18 (3D Oil Letter): Information relating to the Dorrigo MSS to Licence Holder.	No feedback provided	NA	SESSF Listing Record SESSF Letter Record
[REDACTED]	South-East Shark & Scale-fish Fishery	30/10/18 (Letter)	30/10/18 (3D Oil Letter): Information relating to the Dorrigo MSS to Licence Holder.	No feedback provided	NA	SESSF Listing Record SESSF Letter Record
[REDACTED]	South-East Shark & Scale-fish Fishery	30/10/18 (Letter)	30/10/18 (3D Oil Letter): Information relating to the Dorrigo MSS to Licence Holder.	No feedback provided	NA	SESSF Listing Record SESSF Letter Record

3D OIL Dorrigo MSS (T/49P) – STAKEHOLDER CONSULTATION LOG

Stakeholder	Relevance to Activity (& 'interests')	Information Provided (Date, Method)	Summary of Response	Assessment of Merits of Adverse Claim/Objection	Operator's response to each objection/claim	Record No: Full Text of Communications with Relevant Person
MUOLLO FISHING PTY LIMITED	South-East Shark & Scale-fish Fishery	30/10/18 (Letter)	30/10/18 (3D Oil Letter): Information relating to the Dorrigo MSS to Licence Holder.	No feedback provided	NA	SESSF Listing Record SESSF Letter Record
MURES FISHING PTY. LTD.	South-East Shark & Scale-fish Fishery	30/10/18 (Letter)	30/10/18 (3D Oil Letter): Information relating to the Dorrigo MSS to Licence Holder.	No feedback provided	NA	SESSF Listing Record SESSF Letter Record
NAUTICAL FISHING (NSW) PTY LIMITED	South-East Shark & Scale-fish Fishery	30/10/18 (Letter)	30/10/18 (3D Oil Letter): Information relating to the Dorrigo MSS to Licence Holder.	No feedback provided	NA	SESSF Listing Record SESSF Letter Record
NAUTILUS FISHING PTY LTD	South-East Shark & Scale-fish Fishery	30/10/18 (Letter)	30/10/18 (3D Oil Letter): Information relating to the Dorrigo MSS to Licence Holder.	No feedback provided	NA	SESSF Listing Record SESSF Letter Record
NINA FISHING PTY LTD	South-East Shark & Scale-fish Fishery	30/10/18 (Letter)	30/10/18 (3D Oil Letter): Information relating to the Dorrigo MSS to Licence Holder.	No feedback provided	NA	SESSF Listing Record SESSF Letter Record
[REDACTED]	South-East Shark & Scale-fish Fishery	30/10/18 (Letter)	30/10/18 (3D Oil Letter): Information relating to the Dorrigo MSS to Licence Holder.	No feedback provided	NA	SESSF Listing Record SESSF Letter Record
[REDACTED]	South-East Shark & Scale-fish Fishery	30/10/18 (Letter)	30/10/18 (3D Oil Letter): Information relating to the Dorrigo MSS to Licence Holder.	No feedback provided	NA	SESSF Listing Record SESSF Letter Record
[REDACTED]	South-East Shark & Scale-fish Fishery	30/10/18 (Letter)	30/10/18 (3D Oil Letter): Information relating to the Dorrigo MSS to Licence Holder.	No feedback provided	NA	SESSF Listing Record SESSF Letter Record
[REDACTED]	South-East Shark & Scale-fish Fishery	30/10/18 (Letter)	30/10/18 (3D Oil Letter): Information relating to the Dorrigo MSS to Licence Holder.	No feedback provided	NA	SESSF Listing Record SESSF Letter Record
[REDACTED]	South-East Shark & Scale-fish Fishery	30/10/18 (Letter)	30/10/18 (3D Oil Letter): Information relating to the Dorrigo MSS to Licence Holder.	No feedback provided	NA	SESSF Listing Record SESSF Letter Record
PESCATORE DI MARE PTY LTD	South-East Shark & Scale-fish Fishery	30/10/18 (Letter)	30/10/18 (3D Oil Letter): Information relating to the Dorrigo MSS to Licence Holder.	No feedback provided	NA	SESSF Listing Record SESSF Letter Record
[REDACTED]	South-East Shark & Scale-fish Fishery	30/10/18 (Letter)	30/10/18 (3D Oil Letter): Information relating to the Dorrigo MSS to Licence Holder.	No feedback provided	NA	SESSF Listing Record SESSF Letter Record
[REDACTED]	South-East Shark & Scale-fish Fishery	30/10/18 (Letter)	30/10/18 (3D Oil Letter): Information relating to the Dorrigo MSS to Licence Holder.	No feedback provided	NA	SESSF Listing Record SESSF Letter Record
[REDACTED]	South-East Shark & Scale-fish Fishery	30/10/18 (Letter)	30/10/18 (3D Oil Letter): Information relating to the Dorrigo MSS to Licence Holder.	No feedback provided	NA	SESSF Listing Record SESSF Letter Record
PETUNA SEALORD DEEPWATER FISHING PTY LIMITED	South-East Shark & Scale-fish Fishery	30/10/18 (Letter)	30/10/18 (3D Oil Letter): Information relating to the Dorrigo MSS to Licence Holder.	No feedback provided	NA	SESSF Listing Record SESSF Letter Record
PHILDILSTICKS PTY. LTD.	South-East Shark & Scale-fish Fishery	30/10/18 (Letter)	30/10/18 (3D Oil Letter): Information relating to the Dorrigo MSS to Licence Holder.	No feedback provided	NA	SESSF Listing Record SESSF Letter Record
PHILLIP J LAGANA	South-East Shark & Scale-fish Fishery	30/10/18 (Letter)	30/10/18 (3D Oil Letter): Information relating to the Dorrigo MSS to Licence Holder.	No feedback provided	NA	SESSF Listing Record SESSF Letter Record
RAPTIS FISHING LICENCES PTY LTD	South-East Shark & Scale-fish Fishery	30/10/18 (Letter)	30/10/18 (3D Oil Letter): Information relating to the Dorrigo MSS to Licence Holder.	No feedback provided	NA	SESSF Listing Record SESSF Letter Record
RHYLAN FISHING PTY LTD	South-East Shark & Scale-fish Fishery	30/10/18 (Letter)	30/10/18 (3D Oil Letter): Information relating to the Dorrigo MSS to Licence Holder.	No feedback provided	NA	SESSF Listing Record SESSF Letter Record
[REDACTED]	South-East Shark & Scale-fish Fishery	30/10/18 (Letter)	30/10/18 (3D Oil Letter): Information relating to the Dorrigo MSS to Licence Holder.	No feedback provided	NA	SESSF Listing Record SESSF Letter Record

3D OIL Dorrigo MSS (T/49P) – STAKEHOLDER CONSULTATION LOG

Stakeholder	Relevance to Activity (& 'interests')	Information Provided (Date, Method)	Summary of Response	Assessment of Merits of Adverse Claim/Objection	Operator's response to each objection/claim	Record No: Full Text of Communications with Relevant Person
ROCKFISH 1 PTY LIMITED	South-East Shark & Scale-fish Fishery	30/10/18 (Letter)	30/10/18 (3D Oil Letter): Information relating to the Dorrigo MSS to Licence Holder.	No feedback provided	NA	SESSF Listing Record SESSF Letter Record
[REDACTED]	South-East Shark & Scale-fish Fishery	30/10/18 (Letter)	30/10/18 (3D Oil Letter): Information relating to the Dorrigo MSS to Licence Holder.	No feedback provided	NA	SESSF Listing Record SESSF Letter Record
[REDACTED]	South-East Shark & Scale-fish Fishery	30/10/18 (Letter)	30/10/18 (3D Oil Letter): Information relating to the Dorrigo MSS to Licence Holder.	No feedback provided	NA	SESSF Listing Record SESSF Letter Record
[REDACTED]	South-East Shark & Scale-fish Fishery	30/10/18 (Letter)	30/10/18 (3D Oil Letter): Information relating to the Dorrigo MSS to Licence Holder.	No feedback provided	NA	SESSF Listing Record SESSF Letter Record
[REDACTED]	South-East Shark & Scale-fish Fishery	30/10/18 (Letter)	30/10/18 (3D Oil Letter): Information relating to the Dorrigo MSS to Licence Holder.	No feedback provided	NA	SESSF Listing Record SESSF Letter Record
SANPOOL FISHERIES PTY. LTD.	South-East Shark & Scale-fish Fishery	30/10/18 (Letter)	30/10/18 (3D Oil Letter): Information relating to the Dorrigo MSS to Licence Holder.	No feedback provided	NA	SESSF Listing Record SESSF Letter Record
[REDACTED]	South-East Shark & Scale-fish Fishery	30/10/18 (Letter)	30/10/18 (3D Oil Letter): Information relating to the Dorrigo MSS to Licence Holder.	No feedback provided	NA	SESSF Listing Record SESSF Letter Record
[REDACTED]	South-East Shark & Scale-fish Fishery	30/10/18 (Letter)	30/10/18 (3D Oil Letter): Information relating to the Dorrigo MSS to Licence Holder.	No feedback provided	NA	SESSF Listing Record SESSF Letter Record
[REDACTED]	South-East Shark & Scale-fish Fishery	30/10/18 (Letter)	30/10/18 (3D Oil Letter): Information relating to the Dorrigo MSS to Licence Holder.	No feedback provided	NA	SESSF Listing Record SESSF Letter Record
SILVER PHOENIX HOLDINGS PTY LTD	South-East Shark & Scale-fish Fishery	30/10/18 (Letter)	30/10/18 (3D Oil Letter): Information relating to the Dorrigo MSS to Licence Holder.	No feedback provided	NA	SESSF Listing Record SESSF Letter Record
[REDACTED]	South-East Shark & Scale-fish Fishery	30/10/18 (Letter)	30/10/18 (3D Oil Letter): Information relating to the Dorrigo MSS to Licence Holder.	No feedback provided	NA	SESSF Listing Record SESSF Letter Record
SLIDELL PTY. LTD.	South-East Shark & Scale-fish Fishery	30/10/18 (Letter)	30/10/18 (3D Oil Letter): Information relating to the Dorrigo MSS to Licence Holder.	No feedback provided	NA	SESSF Listing Record SESSF Letter Record
SOUTHERN SEA EAGLES PTY LTD	South-East Shark & Scale-fish Fishery	30/10/18 (Letter)	30/10/18 (3D Oil Letter): Information relating to the Dorrigo MSS to Licence Holder.	No feedback provided	NA	SESSF Listing Record SESSF Letter Record
SOUTHLANDER FISHERIES PTY LTD	South-East Shark & Scale-fish Fishery	30/10/18 (Letter)	30/10/18 (3D Oil Letter): Information relating to the Dorrigo MSS to Licence Holder.	No feedback provided	NA	SESSF Listing Record SESSF Letter Record
[REDACTED]	South-East Shark & Scale-fish Fishery	30/10/18 (Letter)	30/10/18 (3D Oil Letter): Information relating to the Dorrigo MSS to Licence Holder.	No feedback provided	NA	SESSF Listing Record SESSF Letter Record
T & DP GUARNACCIA PTY LTD & HUNT MORREY PTY LTD	South-East Shark & Scale-fish Fishery	30/10/18 (Letter)	30/10/18 (3D Oil Letter): Information relating to the Dorrigo MSS to Licence Holder.	No feedback provided	NA	SESSF Listing Record SESSF Letter Record
[REDACTED]	South-East Shark & Scale-fish Fishery	30/10/18 (Letter)	30/10/18 (3D Oil Letter): Information relating to the Dorrigo MSS to Licence Holder.	No feedback provided	NA	SESSF Listing Record SESSF Letter Record
[REDACTED]	South-East Shark & Scale-fish Fishery	30/10/18 (Letter)	30/10/18 (3D Oil Letter): Information relating to the Dorrigo MSS to Licence Holder.	No feedback provided	NA	SESSF Listing Record SESSF Letter Record

3D OIL Dorrigo MSS (T/49P) – STAKEHOLDER CONSULTATION LOG

Stakeholder	Relevance to Activity (& 'interests')	Information Provided (Date, Method)	Summary of Response	Assessment of Merits of Adverse Claim/Objection	Operator's response to each objection/claim	Record No: Full Text of Communications with Relevant Person
THREE FRIENDS FISHING COMPANY PTY LIMITED	South-East Shark & Scale-fish Fishery	30/10/18 (Letter)	30/10/18 (3D Oil Letter): Information relating to the Dorrigo MSS to Licence Holder.	No feedback provided	NA	SESSF Listing Record SESSF Letter Record
[REDACTED]	South-East Shark & Scale-fish Fishery	30/10/18 (Letter)	30/10/18 (3D Oil Letter): Information relating to the Dorrigo MSS to Licence Holder.	No feedback provided	NA	SESSF Listing Record SESSF Letter Record
TOBERFISH PTY. LTD.	South-East Shark & Scale-fish Fishery	30/10/18 (Letter)	30/10/18 (3D Oil Letter): Information relating to the Dorrigo MSS to Licence Holder.	No feedback provided	NA	SESSF Listing Record SESSF Letter Record
TULLABERGA FISHING PTY LIMITED	South-East Shark & Scale-fish Fishery	30/10/18 (Letter)	30/10/18 (3D Oil Letter): Information relating to the Dorrigo MSS to Licence Holder.	No feedback provided	NA	SESSF Listing Record SESSF Letter Record
W J FOUNTAIN PTY LTD	South-East Shark & Scale-fish Fishery	30/10/18 (Letter)	30/10/18 (3D Oil Letter): Information relating to the Dorrigo MSS to Licence Holder.	No feedback provided	NA	SESSF Listing Record SESSF Letter Record
[REDACTED]	South-East Shark & Scale-fish Fishery	30/10/18 (Letter)	30/10/18 (3D Oil Letter): Information relating to the Dorrigo MSS to Licence Holder.	No feedback provided	NA	SESSF Listing Record SESSF Letter Record
WELLINGTON CAPE PTY LTD	South-East Shark & Scale-fish Fishery	30/10/18 (Letter)	30/10/18 (3D Oil Letter): Information relating to the Dorrigo MSS to Licence Holder.	No feedback provided	NA	SESSF Listing Record SESSF Letter Record
[REDACTED]	South-East Shark & Scale-fish Fishery	30/10/18 (Letter)	30/10/18 (3D Oil Letter): Information relating to the Dorrigo MSS to Licence Holder.	No feedback provided	NA	SESSF Listing Record SESSF Letter Record
[REDACTED]	South-East Shark & Scale-fish Fishery	30/10/18 (Letter)	30/10/18 (3D Oil Letter): Information relating to the Dorrigo MSS to Licence Holder.	No feedback provided	NA	SESSF Listing Record SESSF Letter Record
AEM FISHERIES PTY LTD	South-East Shark & Scale-fish Fishery	30/10/18 (Letter)	30/10/18 (3D Oil Letter): Information relating to the Dorrigo MSS to Licence Holder.	No feedback provided	NA	SESSF Listing Record SESSF Letter Record
[REDACTED]	South-East Shark & Scale-fish Fishery	30/10/18 (Letter)	30/10/18 (3D Oil Letter): Information relating to the Dorrigo MSS to Licence Holder.	No feedback provided	NA	SESSF Listing Record SESSF Letter Record
ALISSA ENTERPRISES PTY LTD	South-East Shark & Scale-fish Fishery	30/10/18 (Letter)	30/10/18 (3D Oil Letter): Information relating to the Dorrigo MSS to Licence Holder.	No feedback provided	NA	SESSF Listing Record SESSF Letter Record
[REDACTED]	South-East Shark & Scale-fish Fishery	30/10/18 (Letter)	30/10/18 (3D Oil Letter): Information relating to the Dorrigo MSS to Licence Holder.	No feedback provided	NA	SESSF Listing Record SESSF Letter Record
ANNE MARIE FISHING CO PTY LTD	South-East Shark & Scale-fish Fishery	30/10/18 (Letter)	30/10/18 (3D Oil Letter): Information relating to the Dorrigo MSS to Licence Holder.	No feedback provided	NA	SESSF Listing Record SESSF Letter Record
ANZT FISHING COMPANY PTY LTD	South-East Shark & Scale-fish Fishery	30/10/18 (Letter)	30/10/18 (3D Oil Letter): Information relating to the Dorrigo MSS to Licence Holder.	No feedback provided	NA	SESSF Listing Record SESSF Letter Record
[REDACTED]	South-East Shark & Scale-fish Fishery	30/10/18 (Letter)	30/10/18 (3D Oil Letter): Information relating to the Dorrigo MSS to Licence Holder.	No feedback provided	NA	SESSF Listing Record SESSF Letter Record
AUSTAR FISHING PTY LTD	South-East Shark & Scale-fish Fishery	30/10/18 (Letter)	30/10/18 (3D Oil Letter): Information relating to the Dorrigo MSS to Licence Holder.	No feedback provided	NA	SESSF Listing Record SESSF Letter Record
[REDACTED]	South-East Shark & Scale-fish Fishery	30/10/18 (Letter)	30/10/18 (3D Oil Letter): Information relating to the Dorrigo MSS to Licence Holder.	No feedback provided	NA	SESSF Listing Record SESSF Letter Record
B TUNNAGE FISHING PTY LTD	South-East Shark & Scale-fish Fishery	30/10/18 (Letter)	30/10/18 (3D Oil Letter): Information relating to the Dorrigo MSS to Licence Holder.	No feedback provided	NA	SESSF Listing Record SESSF Letter Record

3D OIL Dorrigo MSS (T/49P) – STAKEHOLDER CONSULTATION LOG

Stakeholder	Relevance to Activity (& 'interests')	Information Provided (Date, Method)	Summary of Response	Assessment of Merits of Adverse Claim/Objection	Operator's response to each objection/claim	Record No: Full Text of Communications with Relevant Person
[REDACTED]	South-East Shark & Scale-fish Fishery	30/10/18 (Letter)	30/10/18 (3D Oil Letter): Information relating to the Dorrigo MSS to Licence Holder.	No feedback provided	NA	SESSF Listing Record SESSF Letter Record
[REDACTED]	South-East Shark & Scale-fish Fishery	30/10/18 (Letter)	30/10/18 (3D Oil Letter): Information relating to the Dorrigo MSS to Licence Holder.	No feedback provided	NA	SESSF Listing Record SESSF Letter Record
[REDACTED]	South-East Shark & Scale-fish Fishery	30/10/18 (Letter)	30/10/18 (3D Oil Letter): Information relating to the Dorrigo MSS to Licence Holder.	No feedback provided	NA	SESSF Listing Record SESSF Letter Record
C R & A LAVALLE PTY LTD	South-East Shark & Scale-fish Fishery	30/10/18 (Letter)	30/10/18 (3D Oil Letter): Information relating to the Dorrigo MSS to Licence Holder.	No feedback provided	NA	SESSF Listing Record SESSF Letter Record
[REDACTED]	South-East Shark & Scale-fish Fishery	30/10/18 (Letter)	30/10/18 (3D Oil Letter): Information relating to the Dorrigo MSS to Licence Holder.	No feedback provided	NA	SESSF Listing Record SESSF Letter Record
CLAUDARAH PTY LTD	South-East Shark & Scale-fish Fishery	30/10/18 (Letter)	30/10/18 (3D Oil Letter): Information relating to the Dorrigo MSS to Licence Holder.	No feedback provided	NA	SESSF Listing Record SESSF Letter Record
CORPORATE ALLIANCE ENTERPRISES PTY LTD	South-East Shark & Scale-fish Fishery	30/10/18 (Letter)	30/10/18 (3D Oil Letter): Information relating to the Dorrigo MSS to Licence Holder.	No feedback provided	NA	SESSF Listing Record SESSF Letter Record
[REDACTED]	South-East Shark & Scale-fish Fishery	30/10/18 (Letter)	30/10/18 (3D Oil Letter): Information relating to the Dorrigo MSS to Licence Holder.	No feedback provided	NA	SESSF Listing Record SESSF Letter Record
CULL FISHERIES PTY LTD	South-East Shark & Scale-fish Fishery	30/10/18 (Letter)	30/10/18 (3D Oil Letter): Information relating to the Dorrigo MSS to Licence Holder.	No feedback provided	NA	SESSF Listing Record SESSF Letter Record
[REDACTED]	South-East Shark & Scale-fish Fishery	30/10/18 (Letter)	30/10/18 (3D Oil Letter): Information relating to the Dorrigo MSS to Licence Holder.	No feedback provided	NA	SESSF Listing Record SESSF Letter Record
DEWEBB PTY. LIMITED	South-East Shark & Scale-fish Fishery	30/10/18 (Letter)	30/10/18 (3D Oil Letter): Information relating to the Dorrigo MSS to Licence Holder.	No feedback provided	NA	SESSF Listing Record SESSF Letter Record
F & H TRAWLING CO. PTY. LIMITED	South-East Shark & Scale-fish Fishery	30/10/18 (Letter)	30/10/18 (3D Oil Letter): Information relating to the Dorrigo MSS to Licence Holder.	No feedback provided	NA	SESSF Listing Record SESSF Letter Record
FISHAN PTY. LTD.	South-East Shark & Scale-fish Fishery	30/10/18 (Letter)	30/10/18 (3D Oil Letter): Information relating to the Dorrigo MSS to Licence Holder.	No feedback provided	NA	SESSF Listing SESSF Letter
FRIEND FISHING PTY. LTD.	South-East Shark & Scale-fish Fishery	30/10/18 (Letter)	30/10/18 (3D Oil Letter): Information relating to the Dorrigo MSS to Licence Holder.	No feedback provided	NA	SESSF Listing Record SESSF Letter Record
GABO BAY PTY LTD	South-East Shark & Scale-fish Fishery	30/10/18 (Letter)	30/10/18 (3D Oil Letter): Information relating to the Dorrigo MSS to Licence Holder.	No feedback provided	NA	SESSF Listing Record SESSF Letter Record
GAIL JEANETTE PTY LIMITED	South-East Shark & Scale-fish Fishery	30/10/18 (Letter)	30/10/18 (3D Oil Letter): Information relating to the Dorrigo MSS to Licence Holder.	No feedback provided	NA	SESSF Listing Record SESSF Letter Record
GALAXY FISHING CO. PTY. LTD.	South-East Shark & Scale-fish Fishery	30/10/18 (Letter)	30/10/18 (3D Oil Letter): Information relating to the Dorrigo MSS to Licence Holder.	No feedback provided	NA	SESSF Listing Record SESSF Letter Record
GAZAK HOLDINGS PTY LTD	South-East Shark & Scale-fish Fishery	30/10/18 (Letter)	30/10/18 (3D Oil Letter): Information relating to the Dorrigo MSS to Licence Holder.	No feedback provided	NA	SESSF Listing Record SESSF Letter Record
[REDACTED]	South-East Shark & Scale-fish Fishery	30/10/18 (Letter)	30/10/18 (3D Oil Letter): Information relating to the Dorrigo MSS to Licence Holder.	No feedback provided	NA	SESSF Listing Record SESSF Letter Record
GEORGE TOWN SEAFOODS PTY LTD	South-East Shark & Scale-fish Fishery	30/10/18 (Letter)	30/10/18 (3D Oil Letter): Information relating to the Dorrigo MSS to Licence Holder.	No feedback provided	NA	SESSF Listing Record SESSF Letter Record
[REDACTED]	South-East Shark & Scale-fish Fishery	30/10/18 (Letter)	30/10/18 (3D Oil Letter): Information relating to the Dorrigo MSS to Licence Holder.	No feedback provided	NA	SESSF Listing Record SESSF Letter Record

3D OIL Dorrigo MSS (T/49P) – STAKEHOLDER CONSULTATION LOG

Stakeholder	Relevance to Activity (& 'interests')	Information Provided (Date, Method)	Summary of Response	Assessment of Merits of Adverse Claim/Objection	Operator's response to each objection/claim	Record No: Full Text of Communications with Relevant Person
GUILLOT ENTERPRISES (L.E.) PTY. LTD.	South-East Shark & Scale-fish Fishery	30/10/18 (Letter)	30/10/18 (3D Oil Letter): Information relating to the Dorrigo MSS to Licence Holder.	No feedback provided	NA	SESSF Listing Record SESSF Letter Record
HAGFISH AUSTRALIA PTY LTD	South-East Shark & Scale-fish Fishery	30/10/18 (Letter)	30/10/18 (3D Oil Letter): Information relating to the Dorrigo MSS to Licence Holder.	No feedback provided	NA	SESSF Listing Record SESSF Letter Record
HEFEM TRAWL PTY LTD	South-East Shark & Scale-fish Fishery	30/10/18 (Letter)	30/10/18 (3D Oil Letter): Information relating to the Dorrigo MSS to Licence Holder.	No feedback provided	NA	SESSF Listing Record SESSF Letter Record
HURSEY & SONS PTY. LTD.	South-East Shark & Scale-fish Fishery	30/10/18 (Letter)	30/10/18 (3D Oil Letter): Information relating to the Dorrigo MSS to Licence Holder.	No feedback provided	NA	SESSF Listing Record SESSF Letter Record
IRONNET PTY. LIMITED	South-East Shark & Scale-fish Fishery	30/10/18 (Letter)	30/10/18 (3D Oil Letter): Information relating to the Dorrigo MSS to Licence Holder.	No feedback provided	NA	SESSF Listing Record SESSF Letter Record
J & N JARVIS PTY LTD	South-East Shark & Scale-fish Fishery	30/10/18 (Letter)	30/10/18 (3D Oil Letter): Information relating to the Dorrigo MSS to Licence Holder.	No feedback provided	NA	SESSF Listing Record SESSF Letter Record
[REDACTED]	South-East Shark & Scale-fish Fishery	30/10/18 (Letter)	30/10/18 (3D Oil Letter): Information relating to the Dorrigo MSS to Licence Holder.	No feedback provided	NA	SESSF Listing Record SESSF Letter Record
[REDACTED]	South-East Shark & Scale-fish Fishery	30/10/18 (Letter)	30/10/18 (3D Oil Letter): Information relating to the Dorrigo MSS to Licence Holder.	No feedback provided	NA	SESSF Listing Record SESSF Letter Record
[REDACTED]	South-East Shark & Scale-fish Fishery	30/10/18 (Letter)	30/10/18 (3D Oil Letter): Information relating to the Dorrigo MSS to Licence Holder.	No feedback provided	NA	SESSF Listing Record SESSF Letter Record
[REDACTED]	South-East Shark & Scale-fish Fishery	30/10/18 (Letter)	30/10/18 (3D Oil Letter): Information relating to the Dorrigo MSS to Licence Holder.	No feedback provided	NA	SESSF Listing Record SESSF Letter Record
[REDACTED]	South-East Shark & Scale-fish Fishery	30/10/18 (Letter)	30/10/18 (3D Oil Letter): Information relating to the Dorrigo MSS to Licence Holder.	No feedback provided	NA	SESSF Listing Record SESSF Letter Record
[REDACTED]	South-East Shark & Scale-fish Fishery	30/10/18 (Letter)	30/10/18 (3D Oil Letter): Information relating to the Dorrigo MSS to Licence Holder.	No feedback provided	NA	SESSF Listing Record SESSF Letter Record
[REDACTED]	South-East Shark & Scale-fish Fishery	30/10/18 (Letter)	30/10/18 (3D Oil Letter): Information relating to the Dorrigo MSS to Licence Holder.	No feedback provided	NA	SESSF Listing Record SESSF Letter Record
[REDACTED]	South-East Shark & Scale-fish Fishery	30/10/18 (Letter)	30/10/18 (3D Oil Letter): Information relating to the Dorrigo MSS to Licence Holder.	No feedback provided	NA	SESSF Listing Record SESSF Letter Record
[REDACTED]	South-East Shark & Scale-fish Fishery	30/10/18 (Letter)	30/10/18 (3D Oil Letter): Information relating to the Dorrigo MSS to Licence Holder.	No feedback provided	NA	SESSF Listing Record SESSF Letter Record
[REDACTED]	South-East Shark & Scale-fish Fishery	30/10/18 (Letter)	30/10/18 (3D Oil Letter): Information relating to the Dorrigo MSS to Licence Holder.	No feedback provided	NA	SESSF Listing Record SESSF Letter Record
[REDACTED]	South-East Shark & Scale-fish Fishery	30/10/18 (Letter)	30/10/18 (3D Oil Letter): Information relating to the Dorrigo MSS to Licence Holder.	No feedback provided	NA	SESSF Listing Record SESSF Letter Record
[REDACTED]	South-East Shark & Scale-fish Fishery	30/10/18 (Letter)	30/10/18 (3D Oil Letter): Information relating to the Dorrigo MSS to Licence Holder.	No feedback provided	NA	SESSF Listing Record SESSF Letter Record
MAHINA BAY FISHING CO PTY LTD	South-East Shark & Scale-fish Fishery	30/10/18 (Letter)	30/10/18 (3D Oil Letter): Information relating to the Dorrigo MSS to Licence Holder.	No feedback provided	NA	SESSF Listing Record SESSF Letter Record
[REDACTED]	South-East Shark & Scale-fish Fishery	30/10/18 (Letter)	30/10/18 (3D Oil Letter): Information relating to the Dorrigo MSS to Licence Holder.	No feedback provided	NA	SESSF Listing Record SESSF Letter Record

3D OIL Dorrigo MSS (T/49P) – STAKEHOLDER CONSULTATION LOG

Stakeholder	Relevance to Activity (& 'interests')	Information Provided (Date, Method)	Summary of Response	Assessment of Merits of Adverse Claim/Objection	Operator's response to each objection/claim	Record No: Full Text of Communications with Relevant Person
[REDACTED]	South-East Shark & Scale-fish Fishery	30/10/18 (Letter)	30/10/18 (3D Oil Letter): Information relating to the Dorrigo MSS to Licence Holder.	No feedback provided	NA	SESSF Listing Record SESSF Letter Record
[REDACTED]	South-East Shark & Scale-fish Fishery	30/10/18 (Letter)	30/10/18 (3D Oil Letter): Information relating to the Dorrigo MSS to Licence Holder.	No feedback provided	NA	SESSF Listing Record SESSF Letter Record
[REDACTED]	South-East Shark & Scale-fish Fishery	30/10/18 (Letter)	30/10/18 (3D Oil Letter): Information relating to the Dorrigo MSS to Licence Holder.	No feedback provided	NA	SESSF Listing Record SESSF Letter Record
[REDACTED]	South-East Shark & Scale-fish Fishery	30/10/18 (Letter)	30/10/18 (3D Oil Letter): Information relating to the Dorrigo MSS to Licence Holder.	No feedback provided	NA	SESSF Listing Record SESSF Letter Record
[REDACTED]	South-East Shark & Scale-fish Fishery	30/10/18 (Letter)	30/10/18 (3D Oil Letter): Information relating to the Dorrigo MSS to Licence Holder.	No feedback provided	NA	SESSF Listing Record SESSF Letter Record
[REDACTED]	South-East Shark & Scale-fish Fishery	30/10/18 (Letter)	30/10/18 (3D Oil Letter): Information relating to the Dorrigo MSS to Licence Holder.	No feedback provided	NA	SESSF Listing Record SESSF Letter Record
MUOLLO FISHING PTY LIMITED	South-East Shark & Scale-fish Fishery	30/10/18 (Letter)	30/10/18 (3D Oil Letter): Information relating to the Dorrigo MSS to Licence Holder.	No feedback provided	NA	SESSF Listing Record SESSF Letter Record
MURES FISHING PTY. LTD.	South-East Shark & Scale-fish Fishery	30/10/18 (Letter)	30/10/18 (3D Oil Letter): Information relating to the Dorrigo MSS to Licence Holder.	No feedback provided	NA	SESSF Listing Record SESSF Letter Record
NAUTICAL FISHING (NSW) PTY LIMITED	South-East Shark & Scale-fish Fishery	30/10/18 (Letter)	30/10/18 (3D Oil Letter): Information relating to the Dorrigo MSS to Licence Holder.	No feedback provided	NA	SESSF Listing Record SESSF Letter Record
NAUTILUS FISHING PTY LTD	South-East Shark & Scale-fish Fishery	30/10/18 (Letter)	30/10/18 (3D Oil Letter): Information relating to the Dorrigo MSS to Licence Holder.	No feedback provided	NA	SESSF Listing Record SESSF Letter Record
NINA FISHING PTY LTD	South-East Shark & Scale-fish Fishery	30/10/18 (Letter)	30/10/18 (3D Oil Letter): Information relating to the Dorrigo MSS to Licence Holder.	No feedback provided	NA	SESSF Listing Record SESSF Letter Record
[REDACTED]	South-East Shark & Scale-fish Fishery	30/10/18 (Letter)	30/10/18 (3D Oil Letter): Information relating to the Dorrigo MSS to Licence Holder.	No feedback provided	NA	SESSF Listing Record SESSF Letter Record
[REDACTED]	South-East Shark & Scale-fish Fishery	30/10/18 (Letter)	30/10/18 (3D Oil Letter): Information relating to the Dorrigo MSS to Licence Holder.	No feedback provided	NA	SESSF Listing Record SESSF Letter Record
[REDACTED]	South-East Shark & Scale-fish Fishery	30/10/18 (Letter)	30/10/18 (3D Oil Letter): Information relating to the Dorrigo MSS to Licence Holder.	No feedback provided	NA	SESSF Listing Record SESSF Letter Record
[REDACTED]	South-East Shark & Scale-fish Fishery	30/10/18 (Letter)	30/10/18 (3D Oil Letter): Information relating to the Dorrigo MSS to Licence Holder.	No feedback provided	NA	SESSF Listing Record SESSF Letter Record
PESCATORE DI MARE PTY LTD	South-East Shark & Scale-fish Fishery	30/10/18 (Letter)	30/10/18 (3D Oil Letter): Information relating to the Dorrigo MSS to Licence Holder.	No feedback provided	NA	SESSF Listing Record SESSF Letter Record
[REDACTED]	South-East Shark & Scale-fish Fishery	30/10/18 (Letter)	30/10/18 (3D Oil Letter): Information relating to the Dorrigo MSS to Licence Holder.	No feedback provided	NA	SESSF Listing Record SESSF Letter Record
[REDACTED]	South-East Shark & Scale-fish Fishery	30/10/18 (Letter)	30/10/18 (3D Oil Letter): Information relating to the Dorrigo MSS to Licence Holder.	No feedback provided	NA	SESSF Listing Record SESSF Letter Record
[REDACTED]	South-East Shark & Scale-fish Fishery	30/10/18 (Letter)	30/10/18 (3D Oil Letter): Information relating to the Dorrigo MSS to Licence Holder.	No feedback provided	NA	SESSF Listing Record SESSF Letter Record

3D OIL Dorrigo MSS (T/49P) – STAKEHOLDER CONSULTATION LOG

Stakeholder	Relevance to Activity (& 'interests')	Information Provided (Date, Method)	Summary of Response	Assessment of Merits of Adverse Claim/Objection	Operator's response to each objection/claim	Record No: Full Text of Communications with Relevant Person
PETUNA SEALORD DEEPWATER FISHING PTY LIMITED	South-East Shark & Scale-fish Fishery	30/10/18 (Letter)	30/10/18 (3D Oil Letter): Information relating to the Dorrigo MSS to Licence Holder.	No feedback provided	NA	SESSF Listing Record SESSF Letter Record
PHILDILSTICKS PTY. LTD.	South-East Shark & Scale-fish Fishery	30/10/18 (Letter)	30/10/18 (3D Oil Letter): Information relating to the Dorrigo MSS to Licence Holder.	No feedback provided	NA	SESSF Listing Record SESSF Letter Record
[REDACTED]	South-East Shark & Scale-fish Fishery	30/10/18 (Letter)	30/10/18 (3D Oil Letter): Information relating to the Dorrigo MSS to Licence Holder.	No feedback provided	NA	SESSF Listing Record SESSF Letter Record
RAPTIS FISHING LICENCES PTY LTD	South-East Shark & Scale-fish Fishery	30/10/18 (Letter)	30/10/18 (3D Oil Letter): Information relating to the Dorrigo MSS to Licence Holder.	No feedback provided	NA	SESSF Listing Record SESSF Letter Record
RHYLAN FISHING PTY LTD	South-East Shark & Scale-fish Fishery	30/10/18 (Letter)	30/10/18 (3D Oil Letter): Information relating to the Dorrigo MSS to Licence Holder.	No feedback provided	NA	SESSF Listing Record SESSF Letter Record
[REDACTED]	South-East Shark & Scale-fish Fishery	30/10/18 (Letter)	30/10/18 (3D Oil Letter): Information relating to the Dorrigo MSS to Licence Holder.	No feedback provided	NA	SESSF Listing Record SESSF Letter Record
ROCKFISH 1 PTY LIMITED	South-East Shark & Scale-fish Fishery	30/10/18 (Letter)	30/10/18 (3D Oil Letter): Information relating to the Dorrigo MSS to Licence Holder.	No feedback provided	NA	SESSF Listing Record SESSF Letter Record
RODNEY G & BRONWYNNE L CASEMENT	South-East Shark & Scale-fish Fishery	30/10/18 (Letter)	30/10/18 (3D Oil Letter): Information relating to the Dorrigo MSS to Licence Holder.	No feedback provided	NA	SESSF Listing Record SESSF Letter Record
[REDACTED]	South-East Shark & Scale-fish Fishery	30/10/18 (Letter)	30/10/18 (3D Oil Letter): Information relating to the Dorrigo MSS to Licence Holder.	No feedback provided	NA	SESSF Listing Record SESSF Letter Record
[REDACTED]	South-East Shark & Scale-fish Fishery	30/10/18 (Letter)	30/10/18 (3D Oil Letter): Information relating to the Dorrigo MSS to Licence Holder.	No feedback provided	NA	SESSF Listing Record SESSF Letter Record
[REDACTED]	South-East Shark & Scale-fish Fishery	30/10/18 (Letter)	30/10/18 (3D Oil Letter): Information relating to the Dorrigo MSS to Licence Holder.	No feedback provided	NA	SESSF Listing Record SESSF Letter Record
SANPOOL FISHERIES PTY. LTD.	South-East Shark & Scale-fish Fishery	30/10/18 (Letter)	30/10/18 (3D Oil Letter): Information relating to the Dorrigo MSS to Licence Holder.	No feedback provided	NA	SESSF Listing Record SESSF Letter Record
[REDACTED]	South-East Shark & Scale-fish Fishery	30/10/18 (Letter)	30/10/18 (3D Oil Letter): Information relating to the Dorrigo MSS to Licence Holder.	No feedback provided	NA	SESSF Listing Record SESSF Letter Record
[REDACTED]	South-East Shark & Scale-fish Fishery	30/10/18 (Letter)	30/10/18 (3D Oil Letter): Information relating to the Dorrigo MSS to Licence Holder.	No feedback provided	NA	SESSF Listing Record SESSF Letter Record
[REDACTED]	South-East Shark & Scale-fish Fishery	30/10/18 (Letter)	30/10/18 (3D Oil Letter): Information relating to the Dorrigo MSS to Licence Holder.	No feedback provided	NA	SESSF Listing Record SESSF Letter Record
SILVER PHOENIX HOLDINGS PTY LTD	South-East Shark & Scale-fish Fishery	30/10/18 (Letter)	30/10/18 (3D Oil Letter): Information relating to the Dorrigo MSS to Licence Holder.	No feedback provided	NA	SESSF Listing Record SESSF Letter Record
SIMON K TIDSWELL	South-East Shark & Scale-fish Fishery	30/10/18 (Letter)	30/10/18 (3D Oil Letter): Information relating to the Dorrigo MSS to Licence Holder.	No feedback provided	NA	SESSF Listing Record SESSF Letter Record
SLIDELL PTY. LTD.	South-East Shark & Scale-fish Fishery	30/10/18 (Letter)	30/10/18 (3D Oil Letter): Information relating to the Dorrigo MSS to Licence Holder.	No feedback provided	NA	SESSF Listing Record SESSF Letter Record
SOUTHERN SEA EAGLES PTY LTD	South-East Shark & Scale-fish Fishery	30/10/18 (Letter)	30/10/18 (3D Oil Letter): Information relating to the Dorrigo MSS to Licence Holder.	No feedback provided	NA	SESSF Listing Record SESSF Letter Record

3D OIL Dorrigo MSS (T/49P) – STAKEHOLDER CONSULTATION LOG

Stakeholder	Relevance to Activity (& 'interests')	Information Provided (Date, Method)	Summary of Response	Assessment of Merits of Adverse Claim/Objection	Operator's response to each objection/claim	Record No: Full Text of Communications with Relevant Person
SOUTHLANDER FISHERIES PTY LTD	South-East Shark & Scale-fish Fishery	30/10/18 (Letter)	30/10/18 (3D Oil Letter): Information relating to the Dorrigo MSS to Licence Holder.	No feedback provided	NA	SESSF Listing Record SESSF Letter Record
[REDACTED]	South-East Shark & Scale-fish Fishery	30/10/18 (Letter)	30/10/18 (3D Oil Letter): Information relating to the Dorrigo MSS to Licence Holder.	No feedback provided	NA	SESSF Listing Record SESSF Letter Record
T & DP GUARNACCIA PTY LTD & HUNT MORREY PTY LTD	South-East Shark & Scale-fish Fishery	30/10/18 (Letter)	30/10/18 (3D Oil Letter): Information relating to the Dorrigo MSS to Licence Holder.	No feedback provided	NA	SESSF Listing Record SESSF Letter Record
T & M VAN BOOM & LUCAS HILL	South-East Shark & Scale-fish Fishery	30/10/18 (Letter)	30/10/18 (3D Oil Letter): Information relating to the Dorrigo MSS to Licence Holder.	No feedback provided	NA	SESSF Listing Record SESSF Letter Record
[REDACTED]	South-East Shark & Scale-fish Fishery	30/10/18 (Letter)	30/10/18 (3D Oil Letter): Information relating to the Dorrigo MSS to Licence Holder.	No feedback provided	NA	SESSF Listing Record SESSF Letter Record
THREE FRIENDS FISHING COMPANY PTY LIMITED	South-East Shark & Scale-fish Fishery	30/10/18 (Letter)	30/10/18 (3D Oil Letter): Information relating to the Dorrigo MSS to Licence Holder.	No feedback provided	NA	SESSF Listing Record SESSF Letter Record
[REDACTED]	South-East Shark & Scale-fish Fishery	30/10/18 (Letter)	30/10/18 (3D Oil Letter): Information relating to the Dorrigo MSS to Licence Holder.	No feedback provided	NA	SESSF Listing Record SESSF Letter Record
TOBERFISH PTY. LTD.	South-East Shark & Scale-fish Fishery	30/10/18 (Letter)	30/10/18 (3D Oil Letter): Information relating to the Dorrigo MSS to Licence Holder.	No feedback provided	NA	SESSF Listing Record SESSF Letter Record
TULLABERGA FISHING PTY LIMITED	South-East Shark & Scale-fish Fishery	30/10/18 (Letter)	30/10/18 (3D Oil Letter): Information relating to the Dorrigo MSS to Licence Holder.	No feedback provided	NA	SESSF Listing Record SESSF Letter Record
W J FOUNTAIN PTY LTD	South-East Shark & Scale-fish Fishery	30/10/18 (Letter)	30/10/18 (3D Oil Letter): Information relating to the Dorrigo MSS to Licence Holder.	No feedback provided	NA	SESSF Listing Record SESSF Letter Record
[REDACTED]	South-East Shark & Scale-fish Fishery	30/10/18 (Letter)	30/10/18 (3D Oil Letter): Information relating to the Dorrigo MSS to Licence Holder.	No feedback provided	NA	SESSF Listing Record SESSF Letter Record
WELLINGTON CAPE PTY LTD	South-East Shark & Scale-fish Fishery	30/10/18 (Letter)	30/10/18 (3D Oil Letter): Information relating to the Dorrigo MSS to Licence Holder.	No feedback provided	NA	SESSF Listing Record SESSF Letter Record
[REDACTED]	South-East Shark & Scale-fish Fishery	30/10/18 (Letter)	30/10/18 (3D Oil Letter): Information relating to the Dorrigo MSS to Licence Holder.	No feedback provided	NA	SESSF Listing Record SESSF Letter Record
[REDACTED]	South-East Shark & Scale-fish Fishery	30/10/18 (Letter)	30/10/18 (3D Oil Letter): Information relating to the Dorrigo MSS to Licence Holder.	No feedback provided	NA	SESSF Listing Record SESSF Letter Record