

# BAD-200-0003

## Barossa Development Drilling and Completions Environment Plan

### Revision history

Rev	Rev Date	Author / Editor	Amendment
1	06/10/21	Environmental Advisor	Issued to NOPSEMA

*Any hard copy of this document, other than those identified above, are uncontrolled. Please refer to the Santos business document management system for the latest revision.*

## Contents

<b>Abbreviations .....</b>	<b>13</b>
<b>1. Introduction.....</b>	<b>16</b>
<b>1.1 Environment plan summary.....</b>	<b>16</b>
<b>1.2 Activity overview .....</b>	<b>17</b>
<b>1.3 Purpose of this Environment Plan .....</b>	<b>19</b>
<b>1.4 Environment plan validity.....</b>	<b>19</b>
<b>1.5 Operator and titleholder details .....</b>	<b>20</b>
1.5.1 Details for nominated liaison person .....	20
1.5.2 Notification procedure in the event of changed details.....	21
<b>1.6 Environmental management framework.....</b>	<b>21</b>
1.6.1 Santos Environment, Health and Safety Policy.....	21
1.6.2 Relevant environmental legislation.....	21
<b>2. Activity description .....</b>	<b>22</b>
<b>2.1 Activity overview .....</b>	<b>22</b>
2.1.1 Location .....	23
2.1.2 Operational area and petroleum safety zone .....	24
2.1.3 Timing and duration .....	26
<b>2.2 Equipment spread .....</b>	<b>26</b>
2.2.1 Mobile offshore drilling unit.....	26
2.2.2 Light well intervention vessel .....	26
2.2.3 Vessels .....	26
2.2.4 Remotely operated vehicle.....	27
2.2.5 Helicopters.....	27
<b>2.3 Well construction .....</b>	<b>27</b>
2.3.1 Design and method.....	27
2.3.2 Drilling and completions fluids .....	28
2.3.3 Solids management .....	28
2.3.4 Cementing.....	29
2.3.5 Blow-out preventer .....	29
2.3.6 Well construction contingencies .....	29
2.3.7 Well completions.....	30
2.3.8 Subsea tree installation .....	30
2.3.9 Ongoing well management.....	31
2.3.10 Emergency response and well suspension procedures.....	31

- 3. Description of the environment ..... 32**
- 3.1 Introduction..... 32**
- 3.1.1 Determining the environment that may be affected ..... 32
- 3.2 Environmental values and sensitivities..... 34**
- 3.2.1 Physical environment ..... 34
- 3.2.2 Benthic habitats ..... 37
- 3.2.3 Protected and significant areas ..... 39
- 3.2.4 Threatened and migratory fauna ..... 45
- 3.2.5 Socio-economic receptors ..... 64
- 4. Stakeholder consultation..... 85**
- 4.1 Summary ..... 86**
- 4.2 Stakeholder identification ..... 87**
- 4.3 Stakeholder consultation..... 91**
- 4.4 Assessment of stakeholder objections and claims ..... 91**
- 4.5 Future activity consultation ..... 124**
- 4.5.1 Future development consultation ..... 124
- 4.5.2 Addressing consultation feedback..... 124
- 4.6 Stakeholder-related control measures, performance outcomes and standards ..... 124**
- 5. Impact and risk assessment methodology ..... 125**
- 5.1 Impact and risk assessment methodology ..... 125**
- 5.2 Summary of the environmental impact and risk assessment approach..... 127**
- 5.2.1 Overview..... 127
- 5.2.2 Describe the activity and hazards (planned and unplanned events) ..... 128
- 5.2.3 Identify receptors and determine nature and scale of impacts ..... 128
- 5.3 Describe the environmental performance outcomes and control measures ..... 129**
- 5.4 Determine the impact consequence level and risk rankings ..... 129**
- 5.5 Evaluate if impacts and risks are as low as reasonably practicable ..... 131**
- 5.6 Evaluate impact and risk acceptability ..... 131**
- 6. Planned activities risk and impact assessment ..... 132**
- 6.1 Noise emissions ..... 133**
- 6.1.1 Description of event ..... 133
- 6.1.2 Nature and scale of environmental impacts ..... 137
- 6.1.3 Environmental performance outcomes and control measures..... 142
- 6.1.4 Environmental impact assessment..... 144
- 6.1.5 Demonstration of as low as reasonably practicable..... 145
- 6.2 Light emissions..... 148**

6.2.1	Description of event .....	148
6.2.2	Nature and scale of environmental impacts .....	148
6.2.3	Environmental performance outcomes and control measures.....	150
6.2.4	Environmental impact assessment.....	152
6.2.5	Demonstration of as low as reasonably practicable.....	153
6.2.6	Acceptability evaluation .....	154
<b>6.3</b>	<b>Atmospheric emissions.....</b>	<b>155</b>
6.3.1	Description of event .....	155
6.3.2	Nature and scale of environmental impacts .....	155
6.3.3	Environmental performance outcomes and control measures.....	155
6.3.4	Environment impact assessment.....	158
6.3.5	Demonstration of as low as reasonably practicable.....	158
6.3.6	Acceptability evaluation .....	159
<b>6.4</b>	<b>Seabed and benthic habitat disturbance .....</b>	<b>160</b>
6.4.1	Description of event .....	160
6.4.2	Nature and scale of environmental impacts .....	160
6.4.3	Environmental performance outcomes and control measures.....	161
6.4.4	Environmental impact assessment.....	162
6.4.5	Demonstration of as low as reasonably practicable.....	163
6.4.6	Acceptability evaluation .....	164
<b>6.5</b>	<b>Interactions with other marine users .....</b>	<b>165</b>
6.5.1	Description of event .....	165
6.5.2	Nature and scale of environmental impacts .....	165
6.5.3	Environmental performance outcomes and control measures.....	165
6.5.4	Environmental impact assessment.....	168
6.5.5	Demonstration of as low as reasonably practicable.....	168
6.5.6	Acceptability evaluation .....	169
<b>6.6</b>	<b>Operational discharges.....</b>	<b>170</b>
6.6.1	Description of event .....	170
6.6.2	Nature and scale of environmental impacts .....	171
6.6.3	Environmental performance outcomes and control measures.....	173
6.6.4	Environmental impact assessment.....	176
6.6.5	Demonstration of as low as reasonably practicable.....	176
<b>6.7</b>	<b>Drilling and completions discharges .....</b>	<b>178</b>
6.7.1	Description of event .....	178
6.7.2	Nature and scale of environmental impacts and risks for the activities .....	185

6.7.3	Environmental performance outcomes and control measures.....	190
6.7.4	Environmental impact assessment.....	195
6.7.5	Demonstration of as low as reasonably practicable.....	197
6.7.6	Acceptability evaluation .....	198
<b>6.8</b>	<b>Spill response operations .....</b>	<b>199</b>
6.8.1	Description of event .....	199
6.8.2	Nature and scale of environmental impacts .....	199
6.8.3	Environmental performance outcomes and control measures.....	202
6.8.4	Environmental impact assessment.....	203
6.8.5	Demonstration of as low as reasonably practicable.....	205
6.8.6	Acceptability evaluation .....	206
<b>7.</b>	<b>Unplanned events risk and impact assessment.....</b>	<b>209</b>
<b>7.1</b>	<b>Release of solid objects .....</b>	<b>210</b>
7.1.1	Description of event .....	210
7.1.2	Nature and scale of environmental impacts .....	210
7.1.3	Environmental performance outcomes and control measures.....	211
7.1.4	Environmental impact assessment.....	213
7.1.5	Demonstration of as low as reasonably practicable.....	213
7.1.6	Acceptability evaluation .....	214
<b>7.2</b>	<b>Introduction of invasive marine species .....</b>	<b>215</b>
7.2.1	Description of event .....	215
7.2.2	Nature and scale of environmental impacts .....	215
7.2.3	Environmental performance outcomes and control measures.....	216
7.2.4	Environmental impact assessment.....	218
7.2.5	Demonstration of as low as reasonably practicable.....	218
7.2.6	Acceptability evaluation .....	219
<b>7.3</b>	<b>Marine fauna interaction.....</b>	<b>220</b>
7.3.1	Description of event .....	220
7.3.2	Nature and scale of environmental impacts .....	220
7.3.3	Environmental performance outcomes and control measures.....	221
7.3.4	Environmental impact assessment.....	224
7.3.6	Acceptability evaluation .....	225
<b>7.4</b>	<b>Non-hydrocarbon and chemicals release (surface) – liquids .....</b>	<b>226</b>
7.4.1	Description of event .....	226
7.4.2	Nature and scale of environmental impacts .....	226
7.4.3	Environmental performance outcomes and control measures.....	227

7.4.4	Environmental impact assessment.....	229
7.4.5	Demonstration of as low as reasonably practicable.....	229
7.4.6	Acceptability evaluation .....	231
<b>7.5</b>	<b>Overview of unplanned release of hydrocarbons .....</b>	<b>233</b>
7.5.1	Spill scenarios assessed using oil spill dispersion modelling .....	233
7.5.2	Spill modelling overview .....	234
7.5.3	Hydrocarbon characteristics.....	235
7.5.4	Hydrocarbon exposure values .....	238
7.5.5	Spill risk assessment approach .....	245
7.5.6	Potential hydrocarbon impact pathways and nature and scale of impact.....	247
7.5.7	Spill response strategies .....	261
<b>7.6</b>	<b>Hydrocarbon spill – condensate .....</b>	<b>262</b>
7.6.1	Description of event .....	262
7.6.2	Nature and scale of environmental impacts .....	262
7.6.3	Environmental performance outcomes and control measures.....	266
7.6.4	Environmental impact assessment.....	271
7.6.5	Demonstration of as low as reasonably practicable.....	275
7.6.6	Acceptability evaluation .....	276
<b>7.7</b>	<b>Hydrocarbon spill – marine diesel oil .....</b>	<b>279</b>
7.7.1	Description of event .....	279
7.7.2	Nature and scale of environmental impacts .....	279
7.7.3	Environmental performance outcomes and control measures.....	281
7.7.4	Environmental impact assessment.....	284
7.7.5	Demonstration of as low as reasonably practicable.....	286
7.7.6	Acceptability evaluation .....	287
<b>7.8</b>	<b>Minor hydrocarbon release (surface and subsea) .....</b>	<b>289</b>
7.8.1	Description of event .....	289
7.8.2	Nature and scale of environmental impacts .....	290
7.8.3	Environmental performance outcomes and control measures.....	291
7.8.4	Environmental impact assessment.....	294
7.8.5	Demonstration of as low as reasonably practicable.....	294
7.8.6	Acceptability evaluation .....	295
<b>8.</b>	<b>Implementation strategy .....</b>	<b>297</b>
<b>8.1</b>	<b>Environmental management system.....</b>	<b>297</b>
<b>8.2</b>	<b>Environment, Health and Safety Policy .....</b>	<b>298</b>
<b>8.3</b>	<b>Hazard identification, risk and impact assessment and controls.....</b>	<b>298</b>

<b>8.4</b>	<b>Environmental performance outcomes .....</b>	<b>298</b>
8.4.1	Control measures and performance standards.....	299
<b>8.5</b>	<b>Leadership, accountability and responsibility .....</b>	<b>307</b>
<b>8.6</b>	<b>Workforce training and competency .....</b>	<b>309</b>
8.6.1	Activity inductions .....	309
8.6.2	Training and competency .....	310
8.6.3	Workforce involvement and communication.....	310
<b>8.7</b>	<b>Emergency preparedness and response .....</b>	<b>310</b>
<b>8.8</b>	<b>Incident reporting, investigation and follow-up.....</b>	<b>311</b>
<b>8.9</b>	<b>Reporting and notifications .....</b>	<b>312</b>
8.9.1	Notifications and compliance reporting.....	312
8.9.2	Monitoring and recording emissions and discharges.....	320
<b>8.10</b>	<b>Document management .....</b>	<b>320</b>
8.10.1	Information management and document control .....	320
8.10.2	Management of change.....	320
8.10.3	Reviews .....	321
<b>8.11</b>	<b>Audits and inspections .....</b>	<b>322</b>
8.11.1	Audits.....	322
8.11.2	Inspections.....	322
8.11.3	Non-conformance management .....	322
8.11.4	Continuous improvement.....	322
<b>9.</b>	<b>References.....</b>	<b>323</b>

## Appendices

- Appendix A – Santos’ Environment, Health and Safety Policy
- Appendix B – Legislative Requirements Relevant to the Activity
- Appendix C – Barossa Development Values and Sensitivities of the Marine and Coastal Environment
- Appendix D – EPBC Act Protected Matters Searches
- Appendix E – Stakeholder Consultation Records
- Appendix F – Santos’ Environment Consequence Descriptors
- Appendix G – Spill Modelling Results Summary (Maximum Values Across All Seasons and Water Depths)

## List of Figures

Figure 1-1: Location of proposed activity .....	18
Figure 2-1: Barossa development drilling and completions operational area.....	25
Figure 3-1: Integrated Marine and Coastal Regionalisation of Australia provincial bioregions in relation to the environment that may be affected.....	36
Figure 3-2: Australian and State marine parks within the environment that may be affected.....	42
Figure 3-3: Key ecological features within the environment that may be affected .....	43
Figure 3-4: Ramsar wetlands within the environment that may be affected .....	44
Figure 3-5: Whale shark biologically important areas overlapping the environment that may be affected ..	52
Figure 3-6: Pygmy blue whale biologically important areas overlapping the environment that may be affected 53	
Figure 3-7: Dugong biologically important areas overlapping the environment that may be affected .....	54
Figure 3-8: Olive Ridley and loggerhead turtle biologically important areas and critical habitat overlapping the environment that may be affected.....	55
Figure 3-9: Green turtle biologically important areas and critical habitat overlapping the environment that may be affected .....	56
Figure 3-10: Hawksbill turtle biologically important areas and critical habitat overlapping the environment that may be affected .....	57
Figure 3-11: Flatback turtle biologically important areas and critical habitat overlapping the environment that may be affected .....	58
Figure 3-12: Seabird biologically important areas overlapping the environment that may be affected .....	59
Figure 3-13: Commonwealth-managed fisheries overlapping the environment that may be affected .....	77
Figure 3-14: Western Australian and Northern Territory managed fisheries overlapping the environment that may be affected .....	78
Figure 3-15: Defence training and exercise areas and telecommunications cables within the environment that may be affected.....	81
Figure 3-16: Australian Maritime Safety Authority recorded vessel movements and shipping routes overlapping the environment that may be affected .....	83



Figure 5-1: Hazard identification and assessment guideline .....	128
Figure 5-2: Hierarchy of controls .....	129
Figure 7-1: Predicted weathering and fates graph for the trajectory with the largest sea surface swept area at the 10 g/m <sup>2</sup> exposure value. Results are based on a 129,000 m <sup>3</sup> subsea release of Barossa condensate over 90 days, tracked for 110 days, 6 am 1 <sup>st</sup> December 2012 (RPS, 2019a).....	236
Figure 7-2: Predicted weathering and fates for a 250 m <sup>3</sup> release of marine diesel oil (RPS, 2016) .....	237
Figure 7-3: Time series of the area of visible oil (1 g/m <sup>2</sup> ) and oil at moderate exposure value (10 g/m <sup>2</sup> ) on the sea surface for the trajectory with the largest sea surface swept area at 10 g/m <sup>2</sup> . Results are based on a 129,000 m <sup>3</sup> subsea release of Barossa condensate over 90 days, tracked for 110 days, 6 am 1 <sup>st</sup> December 2012	265
Figure 7-4: Environment that may be affected, moderate exposure value area and high exposure value area from a loss of well control .....	273

## List of Tables

Table 1-1: Titleholder details for drilling activities .....	20
Table 2-1: Summary of key activity .....	23
Table 2-2: Provisional names and locations for the six planned wells .....	24
Table 3-1: Integrated Marine and Coastal Regionalisation of Australia provincial bioregions relevant to the activity	35
Table 3-2: Distances to the nearest shoals and banks from operational area .....	37
Table 3-3: Habitats associated with receptors identified within the operational area and environment that may be affected .....	38
Table 3-4: Distance from operational area boundary to protected areas, key ecological features and threatened ecological communities within the environment that may be affected .....	39
Table 3-5: Prescription/condition from the North-West and North Marine Parks Network management plans relevant to the activities in this environment plan .....	40
Table 3-6: Threatened and migratory marine fauna that may be present in the operational area and/or environment that may be affected.....	46
Table 3-7: Biologically important areas identified in the environment that may be affected .....	50
Table 3-8: Relevant threats identified in recovery plans, conservation advice and management plans for species that occur or may occur within the operational area and environment that may be affected.....	61
Table 3-9: Socio-economic-related activities that occur or may occur in the operational area and/or environment that may be affected.....	65
Table 3-10: Commonwealth and state fisheries that overlap the operational area and/or environment that may be affected .....	70
Table 4-1: Stakeholders and other interested parties.....	88
Table 4-2: Stakeholder consultation summary.....	92
Table 5-1: Impact and risk assessment terms and definitions.....	126
Table 5-2: Summary environmental consequence descriptors .....	130

Table 5-3: Likelihood description.....	130
Table 5-4: Santos risk matrix .....	131
Table 6-1: Environmental impact assessment summary .....	132
Table 6-2: Continuous noise: summary of cetacean impact thresholds as derived from Southall <i>et al.</i> (2019) and National Oceanic and Atmospheric Administration (2019).....	138
Table 6-3: Acoustic effects of continuous noise on sea turtles .....	140
Table 6-4: Continuous noise: criteria for noise exposure for fish (adapted from Popper <i>et al.</i> , 2014).....	141
Table 6-5: Control measure evaluation for noise emissions .....	142
Table 6-6: Control measure evaluation for light emissions.....	150
Table 6-7: Control measures evaluation for atmospheric emissions .....	156
Table 6-8: Control measures evaluation for seabed and benthic habitat disturbance .....	162
Table 6-9: Control measures evaluation for interaction with other marine users.....	166
Table 6-10: Control measures evaluation for operational discharges.....	173
Table 6-11: Decision list for managing bulk powders and brines remaining on the mobile offshore drilling unit at the end of drilling campaign.....	182
Table 6-12: Initial Offshore Chemical Notification Scheme grouping.....	183
Table 6-13: Aquatic species toxicity grouping .....	184
Table 6-14: Control measure evaluation for drilling and completions discharges .....	191
Table 6-15: Control measure evaluation for spill response operations .....	203
Table 7-1: Environmental risk assessment summary .....	209
Table 7-2: Control measures evaluation for release of solid objects .....	211
Table 7-3: Control measures evaluation for introduction of invasive marine species .....	216
Table 7-4: Control measures evaluation for marine fauna interaction .....	222
Table 7-5: Control measure evaluation for non-hydrocarbon and chemicals release (surface) – liquids.....	227
Table 7-6: Estimated timeframe for the implementation of a relief well .....	234
Table 7-7: Summary of spill scenario modelled for subsea loss of well control scenario .....	234
Table 7-8: Properties of Barossa condensate .....	235
Table 7-9: Summary of MDO characteristics (RPS, 2016).....	236
Table 7-10: Hydrocarbon exposure values for the environment that may be affected.....	238
Table 7-11: Floating hydrocarbons exposure values .....	239
Table 7-12: Shoreline hydrocarbon accumulation exposure values .....	240
Table 7-13: Dissolved aromatic hydrocarbon exposure values .....	241
Table 7-14: Entrained hydrocarbon exposure values .....	244
Table 7-15: Physical and chemical pathways for hydrocarbon exposure and potential impacts to receptors	

Table 7-16: Nature and scale of hydrocarbon spills on environment and socio-economic receptors within the moderate exposure value area (Figure 7-4) ..... 253

Table 7-17: Settings and thresholds used for vapour dispersion modelling ..... 265

Table 7-18: Control measure evaluation for a loss of well control hydrocarbon spill..... 266

Table 7-19: Identified high environmental value and hot spot receptors..... 271

Table 7-20: Impact, likelihoods and consequence ranking – loss of well control ..... 274

Table 7-21: Control measure evaluation for the surface release of marine diesel oil (vessel collision/bunkering)..... 281

Table 7-22: Control measure evaluation for minor release of hydrocarbons ..... 291

Table 8-1: Environmental performance outcomes..... 298

Table 8-2: Control measures and environmental performance standards for the proposed activity (Environment Plan)..... 300

Table 8-3: Chain of command, key leadership roles and responsibilities ..... 307

Table 8-4: Activity notification and reporting requirements..... 313

Table 8-5: Monitoring of emissions and discharges ..... 320

## Abbreviations

Abbreviation	Description
μ	Micron
°C	Degrees Celsius / Centigrade (Degrees)
AFMA	Australian Fisheries Management Authority
AFZ	Australian Fishing Zone
AHO	Australian Hydrographic Office
AIS	Automatic Identification System
ALARP	as low as reasonably practicable
AMOSC	Australian Marine Oil Spill Centre
AMP	Australian Marine Park (Commonwealth)
AMSA	Australian Maritime Safety Authority
APPEA	Australian Petroleum Production and Exploration Association
ASBTIA	Australian Southern Bluefin Tuna Industry Association
BIA	biologically important area
BOP	blowout preventer
Cefas	Centre for Environment, Fisheries and Aquaculture (United Kingdom)
CFA	Commonwealth Fisheries Association
CHARM	chemical hazard and risk management
CM	control measure
CoA	Commonwealth of Australia
DAFF	Department of Agriculture, Fisheries and Forestry (Commonwealth)
DAH	dissolved aromatic hydrocarbon
dB	decibels
DAWE	Department of Agriculture, Water and the Environment
DEWHA	Department of the Environment, Water, Heritage and the Arts
DITT	Department of Industry, Tourism and Trade – Northern Territory Government
DNP	Director of National Parks
DoE	Department of Environment
DoE	Department of the Environment
DoEE	Department of the Environment and Energy
DP	dynamic positioning
DSEWPaC	Department of Sustainability, Environment, Water, Population and Communities
EEZ	Exclusive Economic Zone
EMBA	environment that may be affected
ENVID	environmental hazard identification workshop

Abbreviation	Description
EP	Environment Plan
EPBC Act	<i>Environment Protection and Biodiversity Conservation Act 1999</i>
EPO	environmental performance objective
EPS	environmental performance standard
ESD	ecologically sustainable development
FPSO	floating production, storage and offloading
GHG	greenhouse gas
GHS	globally harmonized system of classification and labelling of chemicals
HSE	health, safety and environment
Hz	hertz
IMS	invasive marine species
IMT	Incident Management Team
ISO	International Organization for Standardization
JRCC	Joint Rescue Coordination Centre
KEF	key ecological feature
kHz	kilohertz
km	kilometre
km/hr	kilometres per hour
km <sup>2</sup>	square kilometres
LCM	lost circulation material
LNG	liquid natural gas
LOWC	loss of well control
LWIV	light well intervention vessel
MARPOL	International Convention for the Prevention of Pollution from Ships
m	metres
m/s	metres per second
m <sup>2</sup>	square metres
m <sup>3</sup>	cubic metres
MC	measurement criteria
MDO	marine diesel oil
MEVA	moderate exposure value area
MNES	matters of national environmental significance
MODU	mobile offshore drilling unit
MoU	Memorandum of Understanding
MPNMP	Marine Park Network Management Plan

Abbreviation	Description
NAF	non-aqueous fluids
NAXA	North Australian Exercise Area
NEBA	net environmental benefit analysis
NHMRC	National Health and Medical Research Council
nm	nautical mile
NMR	North Marine Region
NOAA	National Oceanic and Atmospheric Administration
NOPSEMA	National Offshore Petroleum Safety and Environmental Management Authority
NOPTA	National Offshore Petroleum Titles Administrator
NWS	North West Shelf
ODS	ozone-depleting substances
OCNS	Offshore Chemical Notification Scheme
OPEP	Oil Pollution Emergency Plan
OPP	Offshore Project Proposal
OPGGS	offshore petroleum and greenhouse gas storage
PAH	polycyclic aromatic hydrocarbons
PK	peak sound level
PMST	Protected Matters Search Tool
PSZ	petroleum safety zone
PTS	permanent threshold shift
Ramsar	Convention on Wetlands of International Importance
ROV	remotely operated vehicles
RMR	riserless mud recovery
SCE	solids control equipment
SDS	Safety Data Sheet
SEL	sound exposure level
SMPEP	Shipboard Marine Pollution Emergency Plan
SOLAS	safety of life at sea
SOPEP	Shipboard Oil Pollution and Emergency Plan
SPL	sound pressure level
TRF	Timor Reef Fishery
TTS	temporary threshold shift
WBM	water-based mud

## 1. Introduction

### 1.1 Environment plan summary

Offshore Petroleum and Greenhouse Gas Storage (Environment) Regulations 2009 (OPGGGS(E)R 2009) requirements
<b>Regulation 11(3)</b>
Within 10 days after receiving notice that the Regulator has accepted an Environment Plan (EP) (whether in full, in part or subject to limitations or conditions), the titleholder must submit a summary of the accepted plan to the Regulator for public disclosure.
<b>Regulation 11(4)</b>
<p>The summary:</p> <ul style="list-style-type: none"> <li>(a) must include the following material from the environment plan: <ul style="list-style-type: none"> <li>(i) the location of the activity;</li> <li>(ii) a description of the receiving environment;</li> <li>(iii) a description of the activity;</li> <li>(iv) details of environmental impacts and risks;</li> <li>(v) a summary of the control measures for the activity;</li> <li>(vi) a summary of the arrangements for ongoing monitoring of the titleholder's environmental performance;</li> <li>(vii) a summary of the response arrangements in the oil pollution emergency plan;</li> <li>(viii) details of consultation already undertaken, and plans for ongoing consultation; and</li> <li>(ix) details of the titleholder's nominated liaison person for the activity.</li> </ul> </li> <li>(b) must be to the satisfaction of the Regulator.</li> </ul>

The following *Barossa Development Drilling and Completions EP* summary has been prepared as required by Regulation 11(4).

EP summary material requirement	Relevant section of EP containing EP summary material
The location of the activity	<b>Section 2</b>
A description of the receiving environment	<b>Section 3 and Appendix C</b>
A description of the activity	<b>Section 2</b>
Details of the environmental impacts and risks	<b>Sections 6 and 7</b>
The control measures (CM) for the activity	<b>Sections 6 and 7</b>
The arrangements for ongoing monitoring of the titleholder's environmental performance	<b>Section 8</b>
Response arrangements in the Oil Pollution Emergency Plan	<i>Barossa Development Oil Pollution Emergency Plan (OPEP)</i>
Consultation already undertaken and plans for ongoing consultation	<b>Section 4</b>
Details of the titleholders nominated liaison person for the activity	<b>Section 1.5</b>

## 1.2 Activity overview

Santos Ltd (Santos) proposes to conduct a Barossa Development drilling and completions campaign (herein referred to as the Barossa Development Drilling Campaign) within Commonwealth petroleum production licence NT/L1, approximately 263 km north-northwest of Darwin, Northern Territory (**Figure 1-1**).

The petroleum activity (herein referred to as the activity) covered in this EP is part of the Barossa Development, comprising an offshore gas-condensate field produced using a floating production, storage and offloading (FPSO) facility, subsea production wells, supporting subsea infrastructure and a gas export pipeline. The Barossa Development is described in the Barossa Development Offshore Project Proposal (OPP) (ConocoPhillips, 2018), which was accepted by the National Offshore Petroleum Safety and Environmental Management Authority (NOPSEMA) in March 2018.

This EP identifies and evaluates credible environmental impacts and risks associated with the drilling and completions campaign and ongoing management of the completed wells.



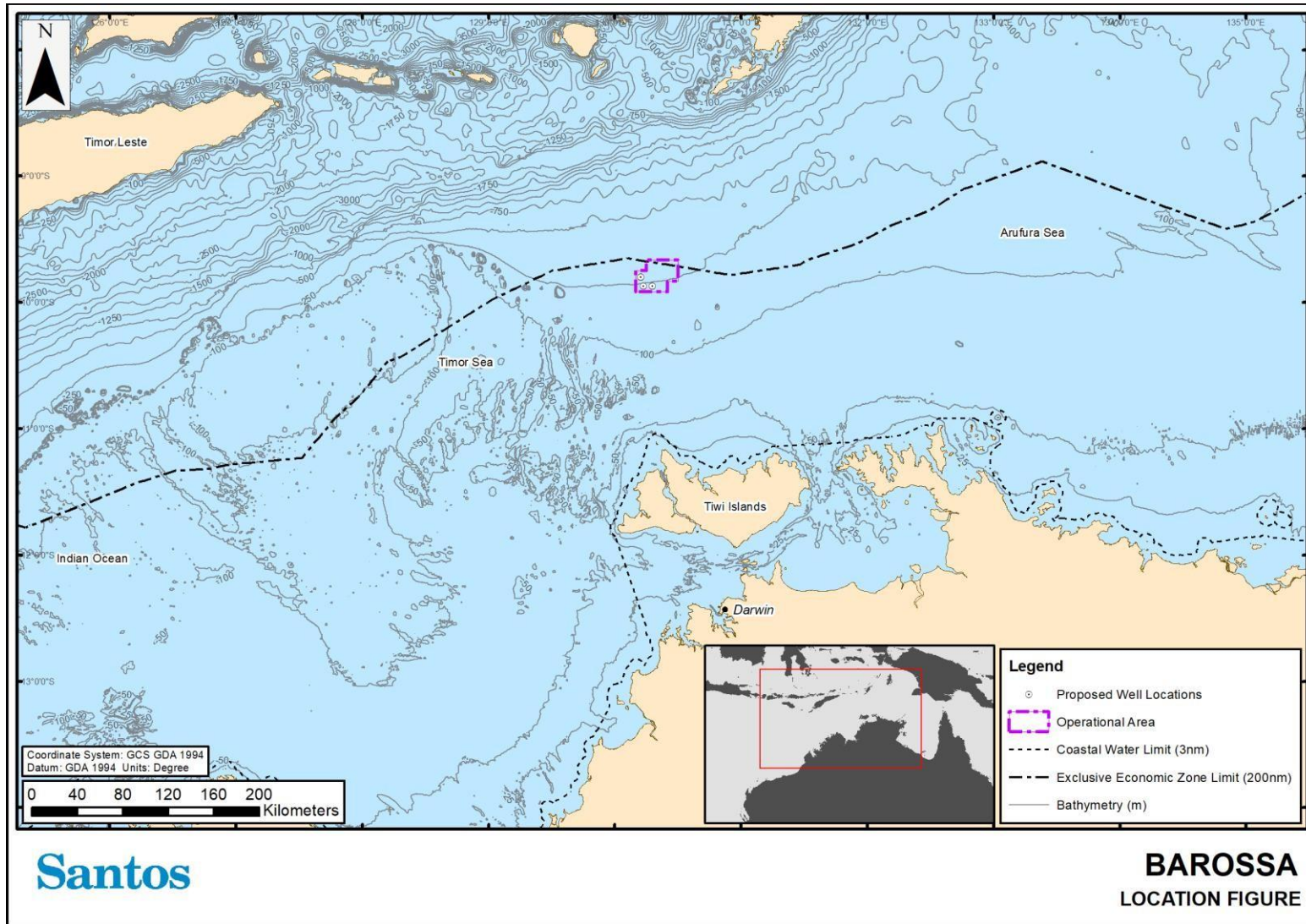


Figure 1-1: Location of proposed activity

### 1.3 Purpose of this Environment Plan

OPGGs(E)R 2009 requirements
Regulation 10A
<p>For Regulation 10, the criteria for acceptance of an environment plan are that the plan:</p> <ul style="list-style-type: none"> <li>(a) is appropriate for the nature and scale of the activity; and</li> <li>(b) demonstrates that the environmental impacts and risks of the activity will be reduced to as low as reasonably practicable; and</li> <li>(c) demonstrates that the environmental impacts and risks of the activity will be of an acceptable level; and</li> <li>(d) provides for appropriate environmental performance outcomes, environmental performance standards and measurement criteria; and</li> <li>(e) includes an appropriate implementation strategy and monitoring, recording and reporting arrangements; and</li> <li>(f) does not involve the activity or part of the activity, other than arrangements for environmental monitoring or for responding to an emergency, being undertaken in any part of a declared World Heritage property within the meaning of the <i>Environment Protection and Biodiversity Conservation Act</i> (EPBC Act); and</li> <li>(g) demonstrates that: <ul style="list-style-type: none"> <li>(i) the titleholder has carried out the consultations required by Division 2.2A; and</li> <li>(ii) the measures (if any) that the titleholder has adopted, or proposes to adopt, because of the consultations are appropriate.</li> </ul> </li> <li>(h) complies with the Act and the regulations.</li> </ul>

This EP has been prepared in accordance with the Commonwealth Offshore Petroleum and Greenhouse Gas Storage (Environment) Regulations 2009 (OPGGs(E)R), as acceptance by NOPSEMA.

In accordance with the OPGGs(E)R, this EP details the environmental impacts and risks associated with the activity and demonstrates how these will be reduced to as low as reasonably practicable (ALARP) and to an acceptable level. The EP provides an implementation strategy that will be used to measure and report on environmental performance to demonstrate that impacts and risks are being continuously reduced to ALARP and are at an acceptable level. The environmental management of the activity described in the EP complies with the Santos Environment, Health and Safety Policy (**Appendix A**) and with all relevant legislation (**Appendix B**). This EP documents and considers all relevant stakeholder consultation performed during the development of the EP.

### 1.4 Environment plan validity

This EP is valid from the date that it is accepted by NOPSEMA, until 31 December 2025 or submission and acceptance of Regulation 25A end-of-operation of EP notification (whichever comes first). The activity will not commence until 2022 (**Section 2.1**).

Santos may revise the EP, using the Management of Change (MoC) process described in **Section 8.10.2**. Any changes made under this process will not affect the validity of this EP.

## 1.5 Operator and titleholder details

OPGGS(E)R 2009 Requirements
Regulation 15. Details of titleholder and liaison person
<p>15(1) The environment plan must include the following details for the titleholder:</p> <ul style="list-style-type: none"> <li>(a) name;</li> <li>(b) business address;</li> <li>(c) telephone number (if any);</li> <li>(d) fax number (if any);</li> <li>(e) email address (if any);</li> <li>(f) if the titleholder is a body corporate that has an Australian Company Number (CAN) (within the meaning of the <i>Corporations Act 2001</i>).</li> </ul> <p>15(2) The environment plan must also include the following details for the titleholder's nominated liaison person:</p> <ul style="list-style-type: none"> <li>(a) name;</li> <li>(b) business address;</li> <li>(c) telephone number (if any);</li> <li>(d) fax number (if any);</li> <li>(e) email address (if any).</li> </ul>

The titleholder details are provided in **Table 1-1**, with the nominated operator shown in bold.

**Table 1-1: Titleholder details for drilling activities**

Title	Titleholder (nominated operator in bold)	ABN	Interest (%)	Contact details
NT/L1	<b>Santos NA Barossa Pty Ltd</b>	<b>109 974 932</b>	<b>37.5%</b>	Business Address: Level 7, 100 St Georges Terrace, Perth, Western Australia, 6000 Telephone number: (08) 6218 7100 Fax number: (08) 6218 7200 Email address: <a href="mailto:barossa.regulatory@santos.com">barossa.regulatory@santos.com</a>
	Santos Offshore Pty Ltd	158 702 071	25.0%	
	SK E&S Australia Pty Ltd	005 475 589	37.5%	
				Business Address: Level 6, 60 Martin Place, Sydney NSW 2000, Australia Telephone number: (02) 2121 3304 Fax number: None Email address: <a href="mailto:geonwoo.kim@sk.com">geonwoo.kim@sk.com</a>

### 1.5.1 Details for nominated liaison person

Details for Santos' nominated liaison person for the activity are as follows:

Name: Nick Phillips

Business address: Level 7, 100 St Georges Terrace, Perth, Western Australia, 6000

Telephone number: 6218 7100

Email address: [barossa.regulatory@santos.com](mailto:barossa.regulatory@santos.com)

### 1.5.2 Notification procedure in the event of changed details

In the event there is a change in the nominated operator, the operator's nominated liaison person, or a change in the contact details for the operator or liaison person, Santos will notify NOPSEMA and provide the updated details.

## 1.6 Environmental management framework

OPGGS(E)R 2009 requirements
<b>Regulation 13. Environmental assessment</b>
Description of the activity 13(4) The environment plan must: <ul style="list-style-type: none"> <li>(a) describe the requirements, including legislative requirements, that apply to the activity and are relevant to the environmental management of the activity; and</li> <li>(b) demonstrate how those requirements will be met.</li> </ul>
<b>Regulation 16(a). Other information in the environment plan</b>
The environment plan must contain the following: <ul style="list-style-type: none"> <li>(a) a statement of the titleholder's corporate environmental policy;</li> </ul>

### 1.6.1 Santos Environment, Health and Safety Policy

The activity will be conducted in accordance with the Santos Environment, Health and Safety Policy presented in **Appendix A**.

**Sections 4, 6 and 7** reflect this policy, detailing and evaluating environmental impacts and risks and providing control measures with set environmental performance outcomes and standards.

### 1.6.2 Relevant environmental legislation

Relevant legislative requirements are presented in **Appendix B**, inclusive of the relevant EP sections where the legislation may prescribe or control how an activity is undertaken. Australia is a signatory to numerous international conventions and agreements that oblige the Commonwealth government to prevent pollution and protect specified habitats, flora and fauna. Relevant government departments have been consulted during the development of this EP to ensure compliance with all relevant legislation, conventions and agreements. Those that are relevant to the activities are detailed in **Appendix B**.

### 1.6.3 Oil Pollution Emergency Plan

The *Barossa Development Oil Pollution Emergency Plan (OPEP)* (BAA-200-0314) details spill management arrangements, including the Santos incident management structure.

Each activity conducted under the Barossa Development OPEP has an activity-specific OPEP addendum. The *Barossa Development OPEP Addendum – Drilling and Completions* (BAA-200-0316) provides activity information comprising:

- + a description of the spill profile
- + applicable response strategies
- + net environmental benefit analysis (NEBA)
- + spill response ALARP assessment.

## 2. Activity description

OPGGs(E)R 2009 Requirements
Regulation 13. Environmental assessment
<p>Description of the activity</p> <p>13(1) The environment plan must contain a comprehensive description of the activity including the following:</p> <ul style="list-style-type: none"> <li>(a) the location or locations of the activity;</li> <li>(b) general details of the construction and layout of any facility;</li> <li>(c) an outline of the operational details of the activity (for example, seismic surveys, exploration drilling or production) and proposed timetables; and</li> <li>(d) any additional information relevant to consideration of environmental impacts and risks of the activity.</li> </ul>

### 2.1 Activity overview

This EP provides for drilling and completing up to eight production wells using a semi-submersible mobile offshore drilling unit (MODU), light well intervention vessel (LWIV) and the ongoing management of the complete wells until future commissioning and production phases. Activities included in this EP are:

- + movement of the MODU within the operational area (including the entry and exit of the area)
- + MODU and vessel commissioning and demobilising activities (e.g., equipment testing, tank flushing and cleaning, inventory management, etc.)
- + deployment and recovery of the MODU anchors and mooring lines (including potential for pre-lay anchors)
- + riserless drilling
- + drilling with a conventional closed-circulating fluid system and riserless mud recovery
- + installation of casing strings
- + drilling using water-based and non-aqueous drilling fluid systems
- + installation and operation of a blow-out preventer (BOP)
- + cementing
- + well completions, including perforating and well flowback (i.e., sampling, clean up, and flaring)
- + installation of Christmas trees
- + contingency activities such as side-track drilling, re-drilling sections, re-spud and abandonment
- + well intervention
- + ongoing well inspection, maintenance and management
- + general operations associated with the use of a MODU, vessels, helicopters and remotely operated vehicles (ROVs) within the operational area.

A summary of the activity is provided in **Table 2-1**.

Table 2-1: Summary of key activity

GENERAL DETAILS	
Activity window	2022 – 2025
Drilling and completions activities	Yes
Well intervention activities	Yes
Ongoing well management activities	Yes
OPERATIONAL ACTIVITIES	
MODU type	Semi-submersible MODU
In-field MODU no.	One MODU drilling production wells
Vessel type	Light well intervention Offshore multi-purpose Anchor handling
In-field vessel no.	Approximately one to four at any time
Remotely operated vehicles	Yes
Helicopters	Yes
DRILLING & COMPLETIONS ACTIVITIES	
No. of completed wells	Six are planned, with provision for an additional two contingency wells
Estimated drilling activity duration	Approximately 90 days per well
Estimated light well intervention activity duration	Approximately seven days per well
Drilling fluid type	Water-based and non-aqueous drilling fluids
Well flowback	Yes
Well re-spud/sidetrack	Contingency
Well abandonment	Contingency
ONGOING WELL MANAGEMENT	
Vessel-based activities	Could occur anytime following well completion Short-term duration (days) per well

### 2.1.1 Location

The activity will occur within Commonwealth Petroleum Production Licence NT/L1.

Six subsea production wells are planned to be drilled and completed around the future locations of three subsea production manifolds, with two wellheads adjacent to each manifold. If required, up to two contingency production wells could be drilled and completed at any manifold (eight wells in total). Proposed well locations are provided in **Table 2-2** and shown in **Figure 1-1**. The final well locations are subject to change by up to 1 km but will remain within the defined operational area (**Section 2.1.2**).

**Table 2-2: Provisional names and locations for the six planned wells**

Well Name	Latitude	Longitude
BS-03	09° 47' 50.973"S	130° 12' 26.482"E
BS-09	09° 47' 52.010"S	130° 12' 26.748"E
BS-16	09° 52' 07.785"S	130° 13' 42.843"E
BS-17	09° 52' 08.214"S	130° 13' 43.832"E
BS-19	09° 52' 07.107"S	130° 18' 06.710"E
BS-25	09° 52' 06.232"S	130° 18' 07.330"E

### 2.1.2 Operational area and petroleum safety zone

The permit area NT/L1 has been defined as the operational area within which all petroleum activities will occur (**Figure 2-1**).

Water depths over the operational area range from approximately 204 m to 376 m.

A petroleum safety zone (PSZ) (communicated via Notice to Mariners) will be in place around the MODU (temporary during the activity) and completed wells (ongoing). The PSZ is defined as a circular zone with a 500 m radius around the MODU surface location and completed subsea well location.

During drilling activities, a cautionary zone (communicated via Notice to Mariners) will be in place around the MODU and anchors which may extend up to 2.5 km from the MODU. Vessels not involved with the operations of the offshore facility are advised to avoid navigating, anchoring, stopping or fishing within the limits of any charted cautionary area.

All MODU, vessel and helicopter activities within the operational area are considered part of the petroleum activity. Activities outside of the operational area are not part of the petroleum activity. These activities will be managed in accordance with applicable jurisdictional legislation.

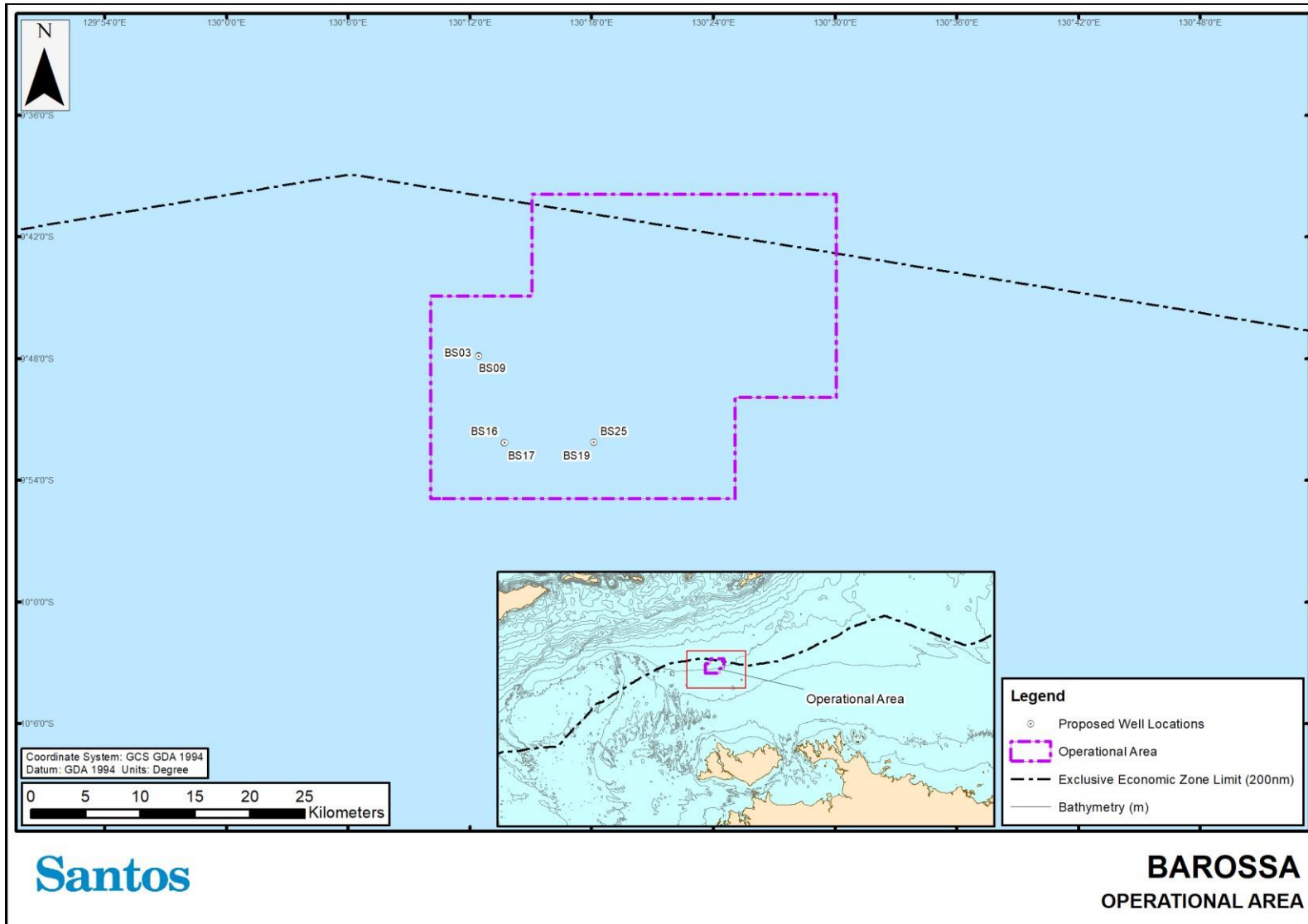


Figure 2-1: Barossa development drilling and completions operational area



### 2.1.3 Timing and duration

The activity is scheduled to begin in Q2 2022 subject to obtaining all regulatory and business approvals. The drilling and completions activities may take multiple calendar years to complete.

This EP assumes the activities may be undertaken at any time of year. The drilling and completion of each well is estimated to take approximately 90 days of continuous well operations (24 hours per day, seven days per week). This activity duration includes positioning (towing) and anchoring of the MODU, drilling, completion and well flowback and testing activities.

Additionally, each LWIV activity is estimated to take approximately seven days of continuous operations (24 hours per day, seven days per week).

It is possible that the activity durations may increase if technical difficulties or interruptions are encountered (e.g., equipment failures, weather, etc.). The MODU may also leave the operational area and return to finish the activity, although this is not planned.

Drilling, completion, well cleanup and light well intervention activities may occur concurrently in the operational area but not on the same well.

All stages of the well lifecycle are managed in accordance with a NOPSEMA-accepted *Well Operations Management Plan* (WOMP) and under this EP until the acceptance of a future commissioning and production/operations EP. Vessel-based activities (e.g., ROV operations) may occur at the wellhead locations following completion of drilling for short durations (days) as required.

## 2.2 Equipment spread

### 2.2.1 Mobile offshore drilling unit

All wells will be drilled with a semi-submersible MODU. The MODU will be towed into position by up to three support vessels.

Up to 12 anchors, within a radius of up to 2.5 km, may be deployed via support vessels from the MODU to maintain position. MODU anchors (and associated components such as chains, wires, marker buoys) are typically deployed on arrival at location but may be pre-laid before the MODU arrives. Anchors may be reset at any time (e.g., if 'dragging'). Excess anchors and associated components may be laid on the seabed for temporary storage.

Upon MODU departure, anchors will be retrieved to the MODU and/or vessels.

### 2.2.2 Light well intervention vessel

A LWIV will be used for riserless well intervention and for installing the Christmas trees. LWIVs are typically subsea support vessels approximately 120 m long and equipped with ROVs and intervention equipment.

### 2.2.3 Vessels

Typically, up to three support vessels will be required to assist the MODU. These vessels will likely consist of a combination of anchor handling support vessels and offshore multi-purpose vessels. The support vessels will remain outside of the PSZ, unless undertaking operational activities.

Anchor handling support vessels will be used to position the MODU in the operational area, move the MODU between well locations and to deploy and retrieve anchors for the MODU.

Offshore multi-purpose vessels will also supply equipment and materials to the MODU and undertake vessel-based activities such as ROV surveys in the operational area.

Equipment and material transfers may include, but are not limited to, crew supplies, hydrocarbons (diesel, engine oil, hydraulic fluids, base oil, grease, etc.), bulk drilling products, MODU and drilling equipment, and waste.

MODU cranes will be used for equipment and material transfers between the MODU and vessels. Bulk products will also be transferred via hoses.

At least one support vessel will remain on standby to the MODU within the distance defined in the Safety Case (nominally three nautical miles) for MODU support and emergency response.

## 2.2.4 Remotely operated vehicle

ROVs may be used for a variety of activities, including:

- + seabed and hazard surveys
- + monitoring of subsea operations (e.g., cementing operations)
- + installation, functioning, monitoring and retrieval of subsea infrastructure and equipment (e.g., BOP)
- + ongoing well-management activities
- + recovery of objects.

ROVs will be deployed from the MODU and/or vessels. Each ROV requires an umbilical to provide electrical power and data and operational transmissions. The ROV will be fitted with various tools and camera systems (still/video).

## 2.2.5 Helicopters

Helicopters will be used primarily for crew change, and occasionally for medevac and equipment and material transfers. Helicopter flights are likely to occur several times a week.

## 2.3 Well construction

### 2.3.1 Design and method

The geology and geological risks are well understood as there have been eight previous well penetrations nearby.

Well sequencing may involve drilling and completing each individual well or batch drilling. Batch drilling involves drilling the same section (or sections) of multiple wells sequentially before going back and drilling the next section of each well until the target depth is reached at each well.

Each proposed subsea well is similar in design.

The conductor (42-inch), structural hole (30-inch) and initial sections of the surface hole (20") will be drilled riserless using seawater and pre-hydrated bentonite sweeps to clean the hole and casings will be run in hole and cemented in place. The fluids and drilled cuttings will exit the well at seabed while drilling these holes.

The lower sections of the surface hole (20-inch) section will be displaced to a water-based mud (WBM) circulating system with well returns to the rig, using a riserless mud recovery (RMR) system. It is planned that the RMR system will be used for the 20-inch section of all wells, however if the RMR system does not meet performance expectations it will be removed or not used for some wells. If RMR is not used, this section will be drilled riserless and the WBM and drilled cuttings will be discharged near the seabed.

The plan is to drill the intermediate hole (14¾-inch) sections with WBM. The BOP is run using the marine riser system and drilling fluid and cuttings will be returned to the MODU using a conventional riser system.

Prior to drilling the production hole section (8½-inch), the well will be suspended with two barriers to install a Tubing Head Spool required for well completions. The production hole section will then be drilled using WBM with the BOP installed. Drilling and completions fluid and cuttings will be returned to the MODU using a conventional riser system.

As a contingency, non-aqueous fluids (NAF) may also be used for intermediate and/or production hole sections should technical issues be encountered.

All wells have been designed to enable future removal of property in accordance with Section 573(3) of the Offshore Petroleum and Greenhouse Gas Storage Act 2006.

### 2.3.2 Drilling and completions fluids

Drilling fluids are required to maintain pressure overbalance, lubricate and cool the drill bit, prevent formation damage, maintain shale stability and remove drilled cuttings from the wellbore.

WBM typically consists of 80 to 90% by volume of fresh or saline water, with the balance made up of water-soluble and insoluble additives. Additives typically used include acids, weighting materials, water-soluble polymers, pH controllers, alkalinity controllers, defoamers, detergents and contingency lost circulation materials.

Completion fluids comprised of concentrated solutions of inorganic salts, such as chlorides and bromides, will be displaced downhole once the drilling phase has been completed. These completion fluids are solids-free and used to 'complete' the wells while minimising reservoir formation damage and control reservoir formation pressures.

The estimated volume of water-based drilling fluids and completion fluids released to sea is approximately 7,700 m<sup>3</sup> per well<sup>1</sup>.

NAF consists of a base of non-aqueous fluid to which other ingredients such as emulsifiers, wetting agents, rheology modifiers, clay, lime and barite are added. The base non-aqueous fluid typically represents about 50 to 65% of the total volume of the complete mud. Bulk NAF systems will not be released to sea.

### 2.3.3 Solids management

Drilled cuttings for the riserless conductor, structural hole and initial sections of the surface hole (and potentially the lower section of the surface hole as explained in **Section 2.3.1**) will exit the wellbore at the seabed.

Fluids and cuttings for the remaining hole sections to target depth will be returned to the MODU and treated through a solids control system.

Cuttings will typically be removed via shale shakers and centrifuges (as required) and discharged to sea surface. Drilling fluids will be re-circulated downhole, stored for future use or disposal, or discharged to sea surface if no longer required.

Shale shakers are comprised of a series of vibrating shaker screens. The screens are sized so that valuable drilling fluid (i.e., liquid and fine solids) passes through ('underflow') and drilled cuttings do not ('overflow'). Centrifuges may be used to remove ultra-fine solids in the recovered drilling fluid (i.e., once surface hole section casing installed). The ultra-fine solids are detrimental to the drilling fluid properties due to increased surface area and reactivity. Centrifuges do not process all the well returns. Given the large volume, it is not practicable to centrifuge the entire drilling fluids system. Hence, a portion of the drilling fluid recovered from the shakers may be sent to the centrifuges for the removal of finer particles.

Solids control equipment will be used to reduce the amount of residual NAF on drilled cuttings before discharge. The reclaimed NAF will be retained onboard and recycled into the mud system or sent onshore for disposal. Bulk NAF systems will not be released to sea.

The estimated volume of drilled WBM based cuttings released to sea is approximately 1,300 m<sup>3</sup> per well<sup>1</sup>, and approximately 440m<sup>3</sup> of NAF based cuttings (if NAF is used)

---

<sup>1</sup> Volumes are best-available estimates based on data acquired from previous Barossa drilling activities and include contingencies such as those detailed in Section 2.3.6.

### 2.3.4 Cementing

The conductor surface casing and intermediate casing strings will be cemented in place. This will provide a structural base for the well and is critical to well integrity. The majority of cement pumped remains downhole, but some volume may be discharged at the seabed (when cementing the conductor).

Some cement may be mixed and discharged at surface as part of cement unit commissioning before the start of drilling.

Cement in excess to demand will be discharged to sea as a slurry during the activity.

During cementing operations, surface cementing equipment and lines will need to be flushed, washed and cleaned with water to prevent hard setting. The residual cement and wash water will be discharged to sea after each cement job.

Cement spacer in well returns and residual surface tank volumes will also be discharged to sea during cementing operations.

Tracer dyes may be used during cementing operations for the purpose of detecting leaks.

### 2.3.5 Blow-out preventer

A BOP/Lower Marine Riser Package will be installed on the wellhead as a barrier to manage well integrity by providing a means to seal, control and monitor the well during drilling operations. The BOP is suitable for all expected conditions in the Barossa gas field and is capable of isolating the well in an emergency. It will be installed once the surface hole section has been drilled and cased.

Function and pressure tests of the BOP are regularly conducted as part of routine operations. The operation of the BOP (valves) uses open hydraulic systems and each time the BOP is operated (including testing), small volumes of BOP control fluid will be discharged to the ocean. The BOP control fluids generally consist of water mixed with a water-based corrosion inhibitor and lubricity additive. Each function or pressure test of the BOP will result in approximately 600 L of BOP control fluid being discharged to the ocean.

### 2.3.6 Well construction contingencies

If operational or technical issues are encountered during drilling, the following contingency activities may be required:

- + Well plugging and abandonment: Abandonment of a well will involve installation of permanent barriers (e.g., cement plugs) and recovery of well casings and conductor above the seabed. Well abandonment would result in the use of additional cement which may result in the release of cement to the seabed.
- + Re-spudding: The location of the re-spud would typically be within the immediate area of the original well location, as it will need to be connected to the intended manifold. If a re-spud of a well is required, the well operations would be similar to the original well. This would result in an additional volume of cuttings and slightly increased physical footprint on the seabed.
- + Sidetrack drilling: In some operational circumstances, the option of a sidetrack instead of a re-spud may be considered when operational issues are encountered. If a sidetrack is undertaken, a portion of the original well would be appropriately abandoned by installing permanent barriers. The hole size and drilling fluids used for a sidetrack would be similar to those used in the original well, depending on the exact nature of the reason for the sidetrack.
- + Additional casing installation in intermediate hole section: If significant downhole losses or hole instability are experienced during drilling of the 14 $\frac{3}{4}$ -inch hole, the 11 $\frac{3}{8}$ -inch casing string may be set and cemented shallower, a 10 $\frac{3}{8}$ -inch  $\times$  12 $\frac{1}{4}$ -inch hole drilled to the original planned casing point and a 9 $\frac{5}{8}$ " liner set and cemented. There will be a slight decrease in drill cuttings generated due to smaller hole size but a small increase in cement discharged to the seabed.

- + Perforating may be required if the reservoir section of casing is permeability impaired during drilling operations or the completed well does not flow as expected. Perforating operations will involve the deployment and subsequent detonation of perforating charges down hole to increase the potential flow from the reservoir to the well once producing.

### 2.3.7 Well completions

Following drilling operations, the well will be completed in preparation for production. Well completion operations include activities such as installation of a pre-perforated liner, wellbore clean-up and displacement to completion fluid, installation of upper completion production tubing, well flowback, and well suspension.

Water-based well completion fluids will be circulated through the well to confirm the well is clear of solids laden drilling fluids. Water-based completion fluids will be circulated back to the MODU and a volume of well completion fluid, in the order of 100 m<sup>3</sup> per well, will be released to the marine environment. There will be no NAF released to sea during the well completions.

Each well will be flowed back to the MODU to remove drilling fluids and impurities/debris from the wellbore. The wells will be flowed up to a maximum rate of 120 MMscf/d until pre-defined clean-up criteria have been met and the necessary production data and samples have been collected – this will notionally take 24 to 36 hours pending well and surface process conditions. Base oil will be used in the flow back, to create the under-balance so the well will flow.

During well flowback, the completions fluids, produced water and hydrocarbons (reservoir fluids) will be analysed and separated on the MODU by the well flowback separator. Flammable hydrocarbons will be flared via an air-atomized burner. The non-flammable completion fluids and produced water will be treated via a water treatment package to reduce the oil-in-water content before operational discharge.

During well flowback, water that has been condensed from the steam used to heat the fluids via a steam exchanger in the well flowback package will also be discharged to sea.

To mitigate the risk of hydrate formation, methanol may be injected into the process stream during the well flowback at rates of approximately 1 to 5 L/min. The methanol will either be flared or passed through the oil-in-water treatment package if dissolved in the water phase. A mixture of monoethylene glycol (MEG) and water may also be used for hydrate prevention during well intervention operations – if this mixture is recovered it will be passed through the oil-in-water treatment package.

Following well flowback, the well will be suspended with wireline plugs in the completion.

### 2.3.8 Subsea tree installation

Once wells are completed by the MODU, vertical subsea Christmas trees will be installed using a LWIV.

The subsea Christmas tree and well intervention package will be function and pressure tested as part of routine installation activities. The operation of the tree valves uses open hydraulic systems, and each time the valves are operated (including testing), small volumes of water-based control fluid will be discharged to the ocean. The control fluids generally consist of water mixed with a water-based corrosion inhibitor and lubricity additive. Each function or pressure test of the subsea Christmas tree will result in approximately 60 L of control fluid being discharged to the ocean.

During the vertical Christmas tree installation there will be multiple connections/disconnections of the subsea intervention package. During this process, discrete volumes of well-suspension fluid, including MEG, sea water and potentially dry gas, will be discharged to the ocean.

Once the LWIV activity is complete, the well will remain shut-in for a period until future development commissioning and production phases.

In all stages of this activity, there will be two verified barriers in place.

### 2.3.9 Ongoing well management

Once the MODU finishes work on each well, the completed wells (before and after Christmas tree installation) will be managed in accordance with the NOPSEMA-accepted WOMP. This may require short-term vessel-based activities such as ROV operations. The wells will have two barriers to the environment at all stages prior to commissioning for production.

### 2.3.10 Emergency response and well suspension procedures

Standard well-suspension equipment will be available offshore to safely install temporary barriers should the MODU require emergency evacuation for any reason (e.g., cyclone). In the event the MODU is down-manned for a cyclone, the well will be suspended with two verified independent barriers to flow. The integrity of these barriers will be independent of any cyclonic metocean conditions and is verified within the NOPSEMA-accepted WOMP for the activity where the plan for well suspension in the event of a cyclone is assessed.

Routine and contingency testing of the MODU and vessel safety critical systems may be undertaken during the activity to comply with offshore regulatory requirements (e.g., safety cases).

### 3. Description of the environment

OPGGs(E)R 2009 requirements
Regulation 13. Environmental assessment
<p>Description of the environment</p> <p>13(2) The environment plan must:</p> <ul style="list-style-type: none"> <li>(a) describe the existing environment that may be affected by the activity; and</li> <li>(b) include details of the particular relevant values and sensitivities (if any) of that environment.</li> </ul> <p>Note: The definition of <i>environment</i> in regulation 4 includes its social, economic and cultural features.</p> <p>13(3) Without limiting paragraph (2)(b), particular relevant values and sensitivities may include any of the following:</p> <ul style="list-style-type: none"> <li>(a) the world heritage values of a declared World Heritage property within the meaning of the EPBC Act;</li> <li>(b) the national heritage values of a National Heritage place within the meaning of that Act;</li> <li>(c) the ecological character of a declared Ramsar (Convention on Wetlands of International Importance) wetland within the meaning of that Act;</li> <li>(d) the presence of a listed threatened species or listed threatened ecological community within the meaning of that Act;</li> <li>(e) the presence of a listed migratory species within the meaning of that Act;</li> <li>(f) any values and sensitivities that exist in, or in relation to, part or all of: <ul style="list-style-type: none"> <li>(i) a Commonwealth marine area within the meaning of that Act; or</li> <li>(ii) Commonwealth land within the meaning of that Act.</li> </ul> </li> </ul>

#### 3.1 Introduction

This section describes the key physical, biological, socio-economic and cultural characteristics of the existing environment that may be affected by the activity. The description of the environment applies to two areas: the operational area (**Section 2.1.2**), and the environment that may be affected (EMBA; **Section 3.1.1**). These are shown in **Figure 3-1**.

##### 3.1.1 Determining the environment that may be affected

Stochastic hydrocarbon dispersion and fate modelling, applied to the worst-case spill scenario for the operational area identified as relevant to the activity (**Section 7.5**), was undertaken to inform the EMBA. Stochastic modelling is created by overlaying hundreds of individual hypothetical oil spill simulations from an oil spill into a single map, with each simulation subject to a different set of meteorological conditions drawn from historical records. Stochastic modelling is completed to reduce uncertainty in risk assessment and spill response planning.

The modelling considered key physical and chemical phases of hydrocarbons that pose differing environmental and socioeconomic risks: surface, entrained, dissolved aromatic and shoreline accumulated hydrocarbons. The modelling used defined hydrocarbon exposure values to determine the area that might be contacted by hydrocarbons for the various hydrocarbon phases. The EMBA boundary approximates the range of socio-economic effects and establishes a planning area for scientific monitoring. Refer to **Table 7-10** for the exposure values used and **Section 7.5** for further information about the reasons why these exposure values have been selected and how they relate to the risk assessment.

While the EMBA represents the largest possible spatial extent that could be contacted by any of the worst-case spill events modelled, an actual spill event is more accurately represented by only one of the simulations from the stochastic modelling, resulting in a much smaller spatial footprint in the event of an actual spill. Modelling of a single simulation, representative of a single spill event, is termed deterministic modelling. This is discussed further in **Section 7.6.2.2**.

The EMBA based on hydrocarbon spill modelling did not result in contact at the Scott Reef and Surrounding Waters Commonwealth Heritage Place but came very close to the feature. Due to its protected status, the EMBA was extended to include this feature. As a result, the feature has been considered in the risk assessment for unplanned events.



## 3.2 Environmental values and sensitivities

This section summarises environmental values and sensitivities including physical, biological, social, economic and cultural features within the marine and coastal environment that are relevant to the operational area and EMBA. The information contained herein draws upon Santos' *Barossa Development Values and Sensitivities of the Marine and Coast Environment* document (**Appendix C**) and Protected Matters Search Tool (PMST) searches<sup>2</sup> (**Appendix D**).

The figures presented in this section of the EP have been zoomed to the extent of the data boundaries present within the EMBA, to show all relevant data layers in a legible manner. Some data layers that sit within the map area but are not present within the EMBA are not displayed.

### 3.2.1 Physical environment

The operational area is located within Commonwealth waters in the Timor Sea, approximately 138 km north of the Tiwi Islands and 263 km north-northwest of Darwin, NT. The operational area is located within the North Marine Region (NMR), which encompasses approximately 625,689 km<sup>2</sup> of Commonwealth waters from west Cape York Peninsula to the NT/WA border (CoA, 2008, 2012a) (**Figure 3-1**).

The EMBA intersects with both the NMR and the North-west Marine Region (NWMR), as well as international waters. The key physical characteristics of the NMR and NWMR relevant to the EMBA include (CoA, 2012a):

- + a wide continental shelf, with water depths averaging less than 70 m
- + Van Diemen Rise, which forms part of a key ecological feature (KEF) (**Section 3.2.3.2**). This feature includes a range of geomorphic features, such as shelves, shoals, banks, terraces and valleys
- + a series of shallow calcium carbonate-based canyons (approximately 80 to 100 m deep and 20 km wide) in the northern section of the region
- + the Arafura Shelf, which forms part of a KEF (**Section 3.2.3.2**) and is up to 350 km wide and has an average water depth of 50 to 80 m, and is characterised by features such as canyons and terraces
- + currents driven predominantly by strong winds and tides and a monsoonal climate and complex weather patterns
- + significant sea country for Traditional Owners.

The EMBA lies within Australian Commonwealth and international waters of south-west Indonesia and Timor-Leste. These international waters (belonging to Indonesia and Timor-Leste) are comparable to the Australian oceanic waters within the EMBA, with no remarkable variation in water quality parameters or significant variation in sea state conditions expected. Areas of the Lesser Sunda Ecoregion found within the EMBA encompass the chain of islands and surrounding waters from Bali, Indonesia to Timor-Leste. This ecoregion contains suitable habitat for corals on shallow water substrates formed by limestone and lava flows and is thought to contain more than 500 species of scleractinian reef-building corals (DeVantier *et al.*, 2008).

The ecoregion is considered important for coral endemism, particularly the areas of Bali-Lombok, Komodo and East Flores. Fringing coral reefs tend to be less developed on the southern, more exposed shorelines (Wilson *et al.*, 2011).

---

<sup>2</sup> Note the coarse granularity of the PMST reports can make the output look different to the spatial area represented on figures within the EP.

### 3.2.1.1 Bioregions

Based on the Integrated Marine and Coastal Regionalisation of Australia, version 4.0 (CoA, 2006), the regional descriptions relevant to the operational area and the EMBA are provided in **Table 3-1** and **Figure 3-1**. Bioregions within international waters of the EMBA have not been formally classified, although the habitats within these waters have been described by published scientific literature and studies.

The operational area is situated within the Timor Transition Bioregion of the NMR (Department of the Environment and Heritage, 2006) bioregion that primarily features shelf slope and plateau to the west, and canyon and ridge to the east. It includes the Arafura Shelf, mentioned previously, which is recognised as a KEF (**Section 3.2.3.2**).

**Table 3-1: Integrated Marine and Coastal Regionalisation of Australia provincial bioregions relevant to the activity**

Bioregion	Operational area	EMBA
Northern Shelf Province	X	✓
Northwest Shelf Transition	X	✓
Timor Province	X	✓
Timor Transition	✓	✓

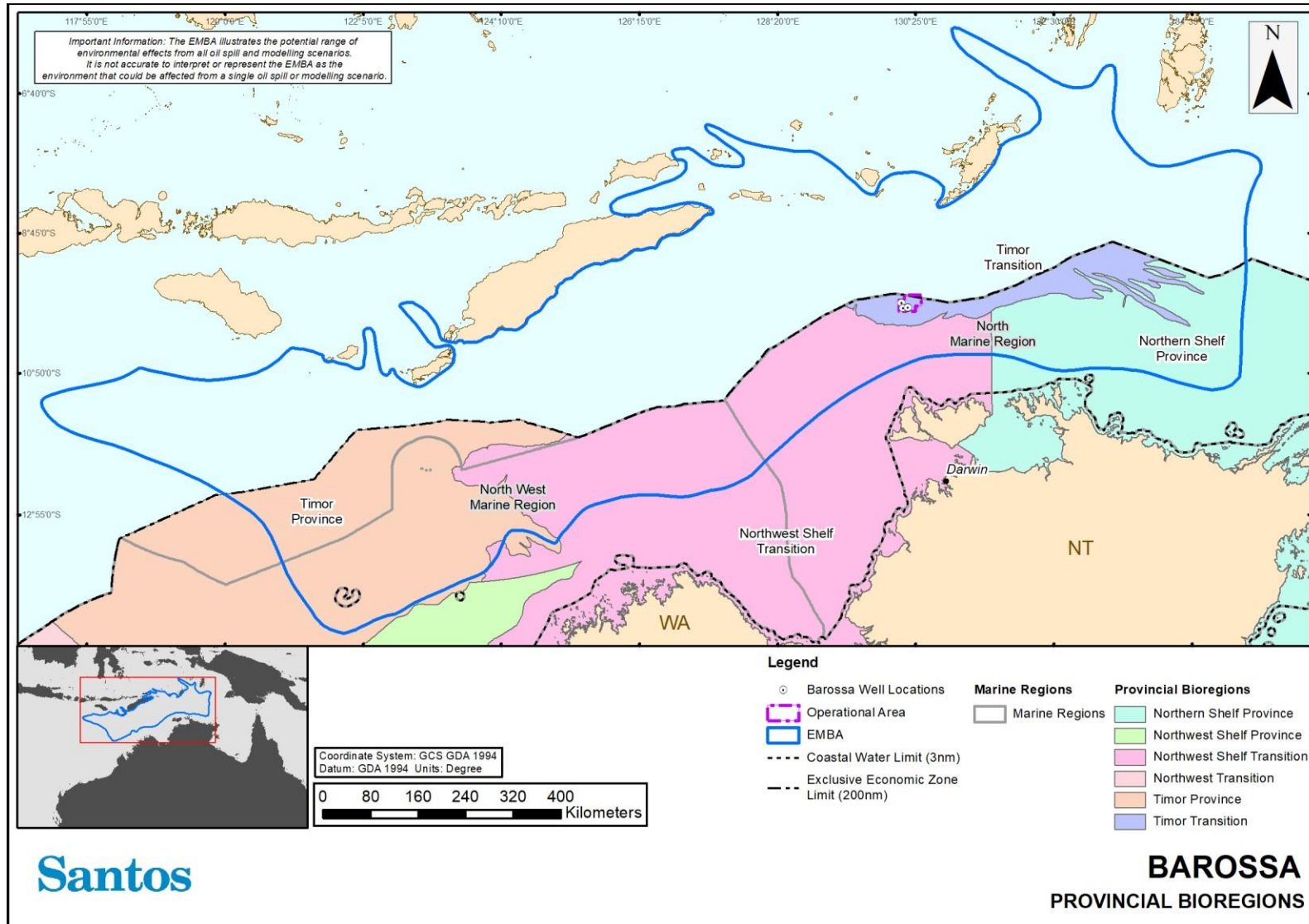


Figure 3-1: Integrated Marine and Coastal Regionalisation of Australia provincial bioregions in relation to the environment that may be affected

### 3.2.2 Benthic habitats

The water depths in the operational area are between approximately 204 and 376 m. Within the EMBA, water depths range from lowest astronomical tide down to over 6000 m.

The seabed within the operational area consists of soft substrates and is devoid of significant bathymetric features (Jacobs, 2016a). Seabed features of slight, undulating sand waves (<25 cm in height) and widespread bioturbation (i.e., burrows, mounds and tracks) are widespread (Jacobs, 2016a). The marine sediments are predominantly unconsolidated silty sand (Jacobs, 2016a).

Within the EMBA there are several submerged and emergent shoals and banks, including Evans Shoal, Tassie Shoal and Lynedoch Bank. Research undertaken as part of the Barossa Marine Studies Program has included surveys of these features. There are also some notable geophysical features within international waters, such as the Timor Trench (a large trench also known as the Timor Trough), which may be associated with high productivity/upwelling of nutrients and thus may feature greater abundance and/or diversity of marine flora and fauna.

The distances to the nearest shoals and banks (within the EMBA) from the operational area, are provided in **Table 3-2**.

**Table 3-3** provides a summary of the benthic habitats within the operational area and EMBA.

The operational area and EMBA overlap several KEFs which include values relating to their seabed features (CoA, 2012a, b). These are discussed in more detail in **Section 3.2.3.2**.

**Table 3-2: Distances to the nearest shoals and banks from operational area**

Geomorphic feature	Water depth range (m)	Approximate distance/direction from operational area
Lynedoch Bank	9.8 – 30.0	38 km south-east
Evans Shoal	13.2 – 50.0	62 km west
Tassie Shoal	11.5 – 20.0	71 km west
Blackwood Shoal	15.0 – 50.0	82 km west
Franklin Shoal	10.5 – 30.0	93 km west
Flinders Shoal	6.8 – 30.0	95 km west
Martin Shoal	10.6 – 30.0	141 km west
Loxton Shoal	10.1 – 30.0	158 km west
Margaret Harries Banks	17.1 – 30.0	159 km west
Troubadour Shoal	10.6 – 30.0	164 km west
Sunset Shoal	15.0 – 30.0	177 km west
Bellona Banks	21.0 – 30.0	304 km west
Echo Shoals	18.0 – 30.0	343 km west

**Table 3-3: Habitats associated with receptors identified within the operational area and environment that may be affected**

Category	Receptor	Operational area presence	EMBA presence					Relevant events that may impact on the receptors
			Northwest Transition	Northwest Shelf Transition	Timor Province	Timor Transition	International Waters	
Benthic habitats	Coral reefs	X	✓	✓	✓	X	✓	<u>Unplanned</u>
	Seagrass	X	✓	✓	✓	X	✓	Hydrocarbon release due to loss of well control
	Macroalgae	X	✓	✓	✓	✓	✓	Diesel release from vessel collision
	Non-coral benthic invertebrates	✓	✓	✓	✓	✓	✓	<u>Planned</u> Seabed disturbance Planned operational discharges <u>Unplanned</u> Hydrocarbon release due to loss of well control Diesel release from vessel collision Unplanned release of solids
Shoreline habitats	Mangroves	X	X	✓	✓	X	✓	<u>Unplanned</u>
	Intertidal platforms	X	✓	✓	X	X	✓	Hydrocarbon release due to loss of well control Diesel release from vessel collision
	Sandy beaches	X	X	✓	✓	X	✓	
	Rocky shorelines	X	✓	✓	X	X	✓	

### 3.2.3 Protected and significant areas

Protected and significant areas identified in the operational area and EMBA are listed in **Table 3-4** and are illustrated in **Figure 3-2** to **Figure 3-4**. Note: protected and significant areas that are terrestrial and not linked to the shoreline but occur in the Protected Matters Search Tool (PMST) of the EMBA have been excluded as they are not relevant to hydrocarbon spill scenarios assessed in this EP.

**Table 3-4: Distance from operational area boundary to protected areas, key ecological features and threatened ecological communities within the environment that may be affected**

Value/sensitivity name	Within operational area	Presence in EMBA	Distance to operational area (km)
<b>Australian marine parks</b>			
Oceanic Shoals Marine Park	X	✓	33
Arafura Marine Park	X	✓	230
Ashmore Reef Marine Park	X	✓	796
Cartier Island Marine Park	X	✓	770
<b>State marine parks, management areas and reserves</b>			
Scott Reef Nature Reserve	X	✓	1004
<b>Commonwealth heritage places</b>			
Scott Reef and surrounds – Commonwealth area	X	✓	1004
<b>Wetlands of international importance</b>			
Ashmore Reef Ramsar Site	X	✓	796
<b>Wetlands of national importance</b>			
Ashmore Reef Marine Park	X	✓	796
<b>Key ecological features</b>			
<b>North-west Marine Region</b>			
Ancient coastline at 125 m depth contour	X	✓	698
Ashmore Reef and Cartier Island and surrounding Commonwealth Waters	X	✓	765
Continental slope demersal fish communities	X	✓	771
Carbonate bank and terrace system of the Sahul Shelf	X	✓	321
Seringapatam Reef and Commonwealth waters in the Scott Reef Complex	X	✓	971
<b>North Marine Region</b>			
Carbonate bank and terrace system of the Van Diemen Rise	X	✓	50
Pinnacles of the Bonaparte Basin	X	✓	191
Shelf break and slope of the Arafura Shelf	✓	✓	0
Tributary canyons of the Arafura Depression	X	✓	242

### 3.2.3.1 Australian marine parks and state marine parks, management areas and reserves

The operational area does not intercept any Australian or State marine parks, management areas or reserves, however the EMBA overlaps four Australian Marine Parks (AMPs): the Oceanic Shoals Marine Park, Arafura Marine Park, Ashmore Reef Marine Park and the Cartier Island Marine Park and one nature reserve; the Scott Reef Nature Reserve (**Figure 3-2**).

AMPs are divided into management zones (**Figure 3-2**) and managed in accordance with the North-West Marine Parks Network Management Plan (DNP, 2018a) and North Marine Parks Network Management Plan (DNP, 2018b) (**Table 3-5**) as are the four KEFs identified in the North marine region. All other features in **Table 3-4** are described and managed under the North-West Marine Parks Network Management Plan (DNP, 2018a).

**Table 3-5: Prescription/condition from the North-West and North Marine Parks Network management plans relevant to the activities in this environment plan**

Prescription/condition number	Prescription/condition	Relevant section of EP
<b>North-West Marine Park Network Management Plan (MPNMP) (DNP, 2018a) and North MPNMP (DNP, 2018b)</b>		
4.2.9.8	...actions required to respond to oil pollution incidents, including environmental monitoring and remediation, in connection with mining operations authorised under the OPGGS Act, may be conducted in all zones without an authorisation issued by the Director, provided that the actions are taken in accordance with an environment plan that has been accepted by NOPSEMA, and the Director is notified in the event of oil pollution within a marine park, or where an oil spill response action must be taken within a marine park, so far as reasonably practicable, prior to response action being taken.	<b>Section 4</b> (Stakeholder consultation), reporting under <b>Section 8</b> and the OPEP

### 3.2.3.2 Key ecological features

KEFs are those components of the marine ecosystem that are important for biodiversity or the ecosystem function and integrity of a Commonwealth marine area. The operational area overlaps the ‘Shelf break and slope of the Arafura Shelf’ KEF. The EMBA overlaps nine KEFs, of which the Shelf break and slope of the Arafura Shelf KEF is located within the operational area (**Figure 3-3**):

- + ancient coastline at 125 m depth contour
- + Ashmore Reef and Cartier Island and surrounding Commonwealth waters
- + carbonate bank and terrace system of the Sahul Shelf
- + carbonate bank and terrace system of the Van Diemen Rise
- + Continental Slope Demersal Fish Communities
- + pinnacles of the Bonaparte Basin
- + Seringapatam Reef and Commonwealth waters in the Scott Reef Complex
- + shelf break and slope of the Arafura Shelf
- + tributary canyons of the Arafura Depression.

These KEFs are noted to have values of ‘unique seafloor features with ecological properties of regional significance’ and as supporting enhanced biological productivity and high productivity that attract large aggregations of marine life.

The seafloor features associated with the operational area (i.e., the shelf break and patch reefs, hard substrate pinnacles and submerged reefs of the shelf slope KEF) were not observed during the Barossa marine studies program, nor are these topographically distinct features evident from the bathymetry data derived from multiple surveys undertaken across this area. Therefore, the activity is not expected to impact the values of any KEF.

### 3.2.3.3 Heritage areas

Australia's heritage is managed by various levels of government and peak bodies that identify and list places for their heritage values. Significant heritage places are identified and grouped (by type) into lists that guide the protection and management of heritage values. No heritage areas are located within the operational area; however, one is within the EMBA: the Scott Reef and surrounds Commonwealth area (around 971 km from the operational area).

### 3.2.3.4 Wetlands of international and national importance

No wetlands of international or national importance are located within the operational area, but a Ramsar wetland is present within the Ashmore Reef AMP and hence within the EMBA (**Figure 3-4**).



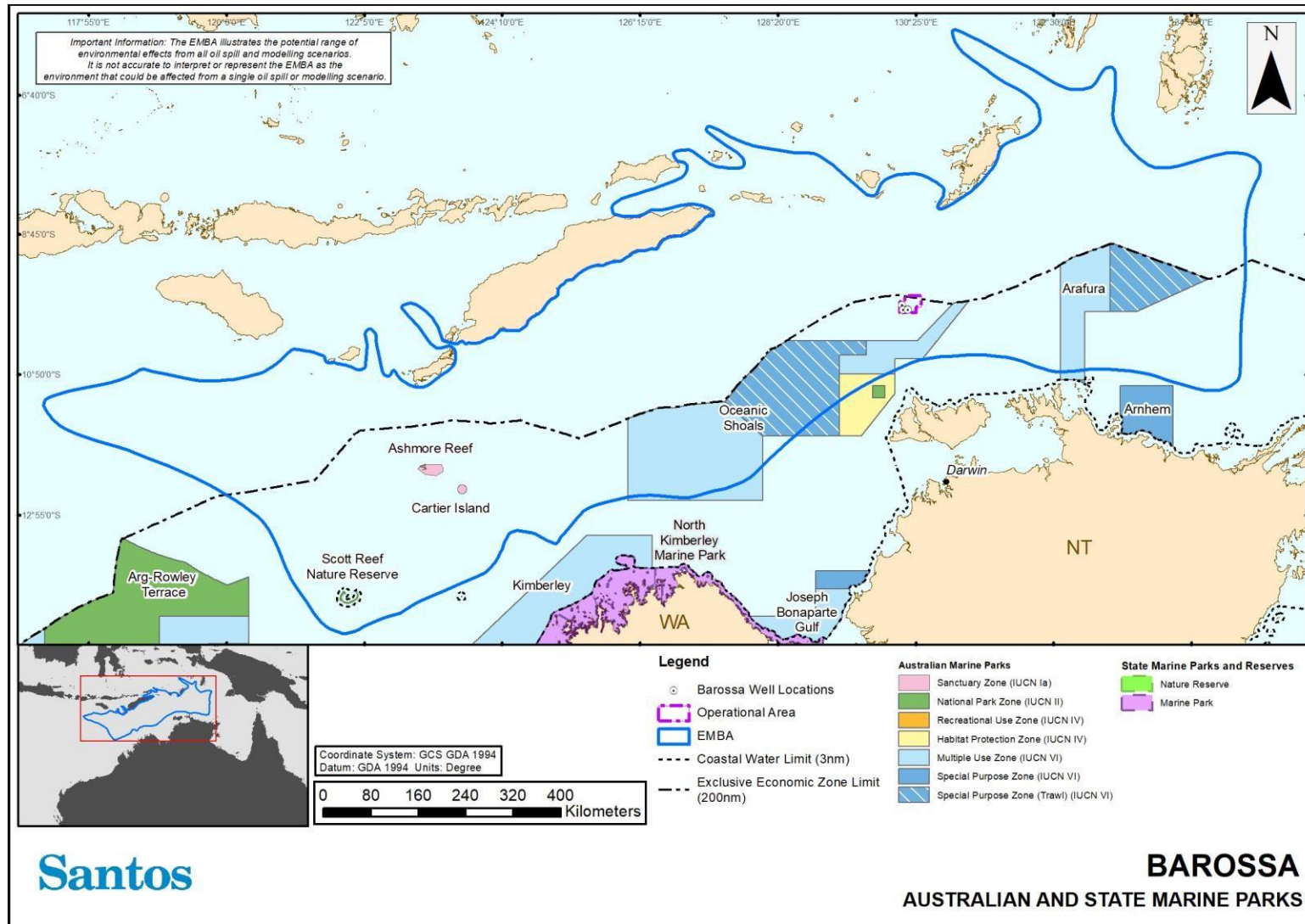


Figure 3-2: Australian and State marine parks within the environment that may be affected

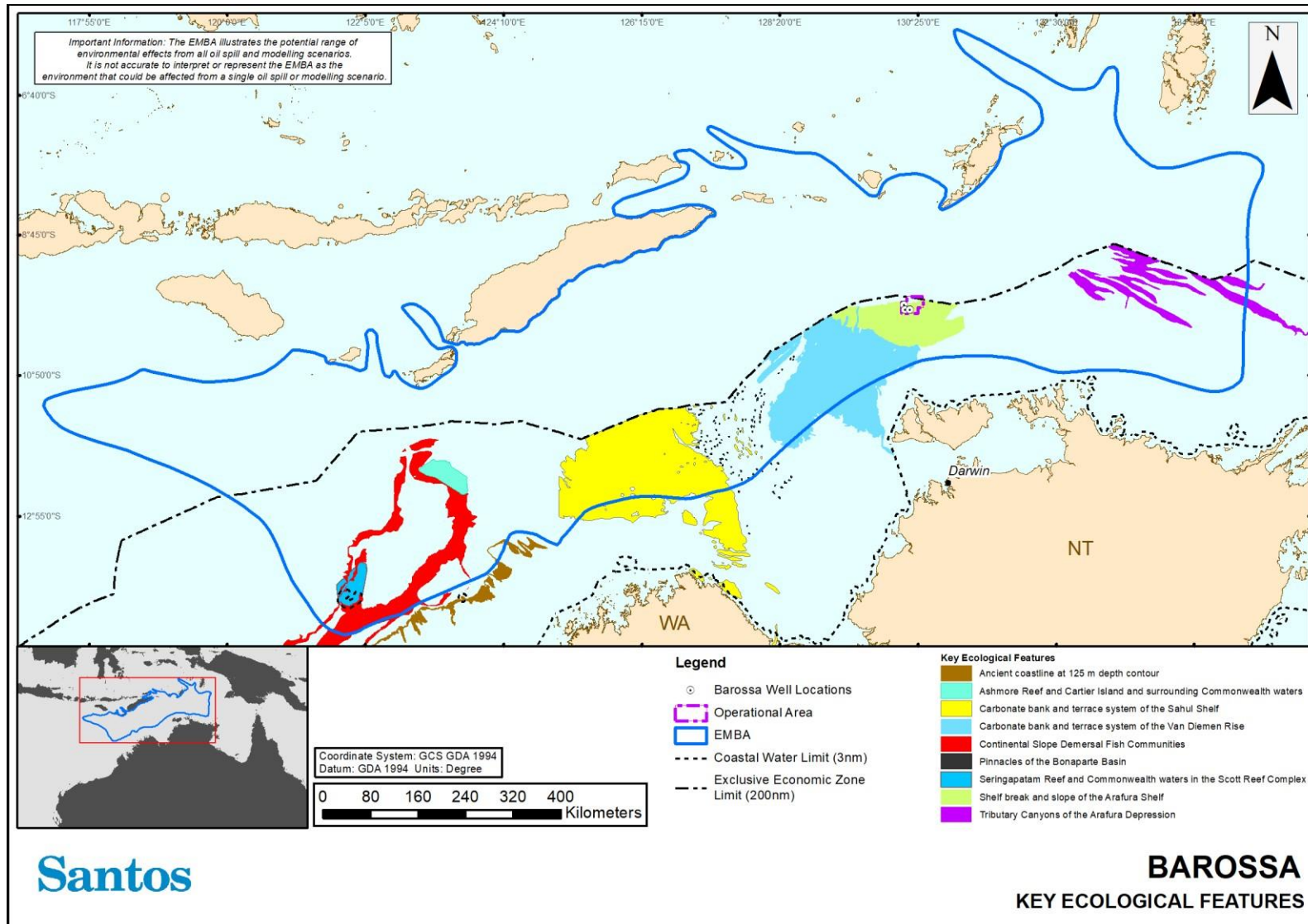


Figure 3-3: Key ecological features within the environment that may be affected

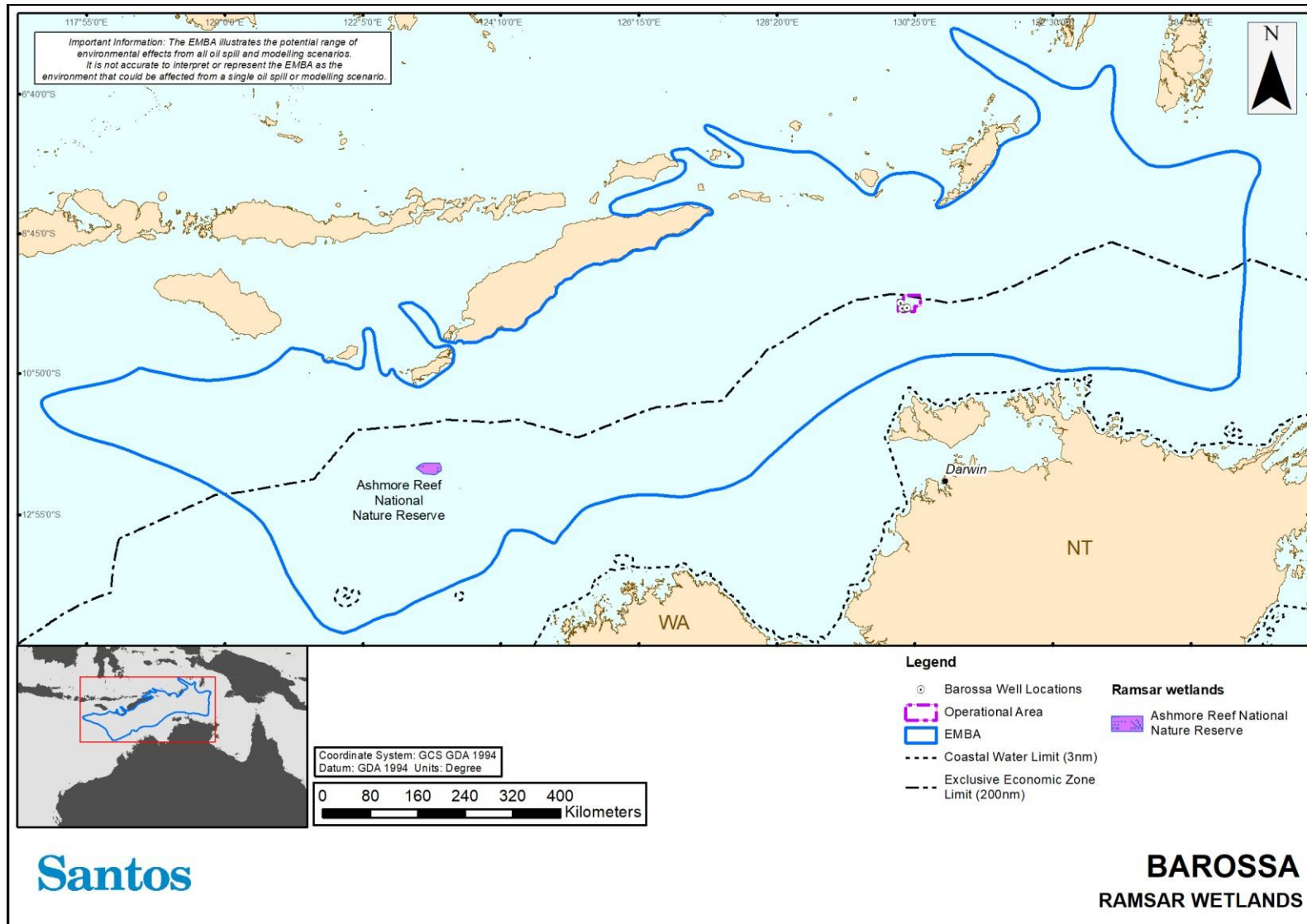


Figure 3-4: Ramsar wetlands within the environment that may be affected

### 3.2.4 Threatened and migratory fauna

The PMST identified 98 marine species and 58 migratory species listed under the EPBC Act that may occur in the EMBA. Of those, 25 were threatened species with the potential to occur in marine or shoreline habitats (**Table 3-6**).

The PMST identified 19 threatened species and 33 migratory species with the potential to occur in the operational area (**Table 3-6**).

An examination of the species profile and threats database (DoEE, 2019) showed that some threatened species were not expected to occur in significant numbers in the marine and coastal environments due to their terrestrial distributions. Species that may occur on shorelines include shorebirds, but terrestrial mammals, reptiles (such as pythons) and bird species that do not have core habitats along shorelines have been excluded. These species are unlikely to come into contact with an oil spill and therefore are not discussed further.

An additional three species, the grey nurse shark (*Carcharias taurus*; EPBC-listed 'vulnerable'), Omura's whale (*Balaenoptera omurai*; not EPBC-listed) and the turtle-headed sea snake (*Emydocephalus annulatus*; EPBC-listed 'marine'), are included in the following sections as they were reported as occurring within or near the operational area as part of the Barossa Marine Studies Program.

Table 3-6: Threatened and migratory marine fauna that may be present in the operational area and/or environment that may be affected

Marine fauna		EPBC Act status	Operational area		EMBA		Relevant activity events
Common name	Scientific name		Presence	Particular values or sensitivities	Presence	Particular values or sensitivities	
Fish and sharks							
Whale shark	<i>Rhincodon typus</i>	Vulnerable, Migratory	✓	Species or species habitat may occur within area.	✓	Foraging, feeding or related behaviour known to occur within area. Overlap with foraging biologically important area (BIA).	<u>Planned</u> Noise emissions Light emissions Seabed disturbance Operational discharges Spill response operations <u>Unplanned</u> Release of solid objects Introduction of invasive marine species (IMS) Marine fauna interaction Hazardous liquid releases Release of hydrocarbons
Great white shark	<i>Carcharodon carcharias</i>	Vulnerable, Migratory	✓	Species or species habitat may occur within area.	✓	Species or species habitat may occur within area.	
Northern river shark	<i>Glyphis garricki</i>	Endangered	✓	Species or species habitat may occur within area.	✓	Species or species habitat may occur within area.	
Spouttooth shark	<i>Glyphis glyphis</i>	Critically endangered	✓	Species or species habitat may occur within area.	✓	Species or species habitat may occur within area.	
Oceanic whitetip shark	<i>Carcharhinus longimanus</i>	Migratory	✓	Species or species habitat may occur within area.	✓	Species or species habitat may occur within area.	
Freshwater sawfish	<i>Pristis pristis</i>	Vulnerable, Migratory	✓	Species or species habitat known to occur within area.	✓	Species or species habitat known to occur within area.	
Green sawfish	<i>Pristis zijsron</i>	Vulnerable, Migratory	✓	Species or species habitat known to occur within area.	✓	Species or species habitat known to occur within area.	
Narrow sawfish	<i>Anoxypristis cuspidata</i>	Migratory	✓	Species or species habitat may occur within area.	✓	Species or species habitat may occur within area.	
Reef manta ray	<i>Manta alfredi</i>	Migratory	✓	Species or species habitat may occur within area.	✓	Species or species habitat known to occur within area.	
Giant manta ray	<i>Manta birostris</i>	Migratory	✓	Species or species habitat may occur within area.	✓	Species or species habitat likely to occur within area.	
Longfin mako	<i>Isurus paucus</i>	Migratory	✓	Species or species habitat likely to occur within area.	✓	Species or species habitat likely to occur within area.	
Grey nurse shark	<i>Carcharias taurus</i>	Vulnerable	✓	Reported as occurring within or near the permit area as part of the Barossa Marine Studies Program.	✓	Reported as occurring within or near the permit area as part of the Barossa Marine Studies Program.	
Shortfin mako	<i>Isurus oxyrinchus</i>	Migratory	✗	N/A.	✓	Species or species habitat likely to occur within area.	
Dwarf sawfish	<i>Pristis clavata</i>	Vulnerable, Migratory	✗	N/A.	✓	Species or species habitat known to occur within area.	

Marine fauna		EPBC Act status	Operational area		EMBA		Relevant activity events
Common name	Scientific name		Presence	Particular values or sensitivities	Presence	Particular values or sensitivities	
<b>Marine mammals</b>							
Humpback whale	<i>Megaptera novaeangliae</i>	Vulnerable, Migratory	✓	Species or species habitat may occur within area.	✓	Species or species habitat known to occur within area.	<u>Planned</u> Noise emissions Light emissions Operational discharges Spill response operations <u>Unplanned</u> Marine fauna interaction Hazardous liquid releases Release of hydrocarbons
Blue whale <sup>3</sup>	<i>Balaenoptera musculus</i>	Endangered, Migratory	✓	Species or species habitat likely to occur within area.	✓	Migration route known to occur within area.	
Bryde's whale	<i>Balaenoptera edeni</i>	Migratory	✓	Species or species habitat may occur within area.	✓	Species or species habitat likely to occur within area.	
Killer whale	<i>Orcinus orca</i>	Migratory	✓	Species or species habitat may occur within area.	✓	Species or species habitat may occur within area.	
Spotted bottlenose dolphin	<i>Tursiops aduncus</i> (Arafura/Timor Sea Populations)	Migratory	✓	Species or species habitat may occur within area.	✓	Species or species habitat likely to occur within area.	
Sei whale	<i>Balaenoptera borealis</i>	Vulnerable, Migratory	✓	Species or species habitat likely to occur within area.	✓	Foraging, feeding or related behaviour likely to occur within area.	
Fin whale	<i>Balaenoptera physalus</i>	Vulnerable, Migratory	✓	Species or species habitat likely to occur within area.	✓	Foraging, feeding or related behaviour likely to occur within area.	
Sperm whale	<i>Physeter macrocephalus</i>	Migratory	✓	Species or species habitat may occur within area.	✓	Species or species habitat may occur within area.	
Omura's whale	<i>Balaenoptera omurai</i>	N/a	✓	Reported as occurring within or near the permit area as part of the Barossa Marine Studies Program	✓	Reported as occurring within or near the permit area as part of the Barossa Marine Studies Program.	
Indo-Pacific humpback dolphin	<i>Sousa chinensis</i>	Migratory	✗	N/A.	✓	Species or species habitat may occur within area.	<u>Unplanned</u> Release of hydrocarbons
Australian snubfin dolphin	<i>Orcaella heinsohni</i>	Migratory	✗	N/A.	✓	Species or species habitat may occur within area.	
Dugong	<i>Dugong dugon</i>	Migratory	✗	N/A.	✓	Breeding known to occur within area.	
<b>Marine reptiles</b>							
Loggerhead turtle	<i>Caretta caretta</i>	Endangered, Migratory	✓	Species or species habitat likely to occur within area.	✓	Foraging, feeding or related behaviour known to occur within area. Overlap with foraging BIA.	<u>Planned</u> Noise emissions Light emissions Seabed disturbance Operational discharges Spill response operations <u>Unplanned</u> Introduction of IMS Marine fauna interaction
Green turtle	<i>Chelonia mydas</i>	Vulnerable, Migratory	✓	Species or species habitat likely to occur within area.	✓	Foraging, feeding or related behaviour known to occur within area. Overlap with foraging, nesting, internesting, internesting buffer and mating BIAs.	
Leatherback turtle	<i>Dermochelys coriacea</i>	Endangered, Migratory	✓	Species or species habitat likely to occur within area.	✓	Species or species habitat known to occur within area.	

<sup>3</sup> In Australian waters there are two subspecies of blue whale, the pygmy blue whale (*B. m. brevicauda*) and the Antarctic blue whale (*B. m. intermedia*). It is more likely that the pygmy blue whale could be encountered given the presence of a BIA in the operational area.

Marine fauna		EPBC Act status	Operational area		EMBA		Relevant activity events
Common name	Scientific name		Presence	Particular values or sensitivities	Presence	Particular values or sensitivities	
Hawksbill turtle	<i>Eretmochelys imbricata</i>	Vulnerable, Migratory	✓	Species or species habitat likely to occur within area.	✓	Foraging, feeding or related behaviour known to occur within area. Overlap with foraging, internesting and internesting buffer BIAs.	Hazardous liquid releases Release of hydrocarbons
Olive Ridley turtle	<i>Lepidochelys olivacea</i>	Endangered, Migratory	✓	Species or species habitat likely to occur within area.	✓	Foraging, feeding or related behaviour known to occur within area. Overlap with foraging and internesting BIAs.	
Flatback turtle	<i>Natator depressus</i>	Vulnerable, Migratory	✓	Species or species habitat known to occur within area.	✓	Foraging, feeding or related behaviour known to occur within area. Overlap with foraging and internesting BIAs.	
Turtle-headed sea snake	<i>Emydocephalus annulatus</i>	Listed marine	✓	Reported as occurring within or near the permit area as part of the Barossa Marine Studies Program.	✓	Reported as occurring within or near the permit area as part of the Barossa Marine Studies Program.	
Short-nosed sea snake	<i>Aipysurus apraefrontalis</i>	Critically endangered	✗	N/A.	✓	Species or species habitat known to occur within area.	<u>Unplanned</u> Release of hydrocarbons
Leaf-scaled sea snake	<i>Aipysurus foliosquama</i>	Critically endangered	✗	N/A.	✓	Species or species habitat known to occur within area.	
Saltwater crocodile	<i>Crocodylus porosus</i>	Migratory	✗	N/A.	✓	Species or species habitat likely to occur within area.	
<b>Birds</b>							
Curlew sandpiper	<i>Calidris ferruginea</i>	Critically endangered, Migratory	✓	Species or species habitat may occur within area.	✓	Species or species habitat known to occur within area.	<u>Planned</u> Light emissions Atmospheric emissions Operational discharges Spill response operations <u>Unplanned</u> Release of hydrocarbons
Red knot	<i>Calidris canutus</i>	Endangered, Migratory	✓	Species or species habitat may occur within area.	✓	Species or species habitat known to occur within area.	
Eastern curlew	<i>Numenius madagascariensis</i>	Critically endangered, Migratory	✓	Species or species habitat may occur within area.	✓	Species or species habitat known to occur within area.	
Common noddy	<i>Anous stolidus</i>	Migratory	✓	Species or species habitat may occur within area.	✓	Breeding known to occur within area.	
Streaked shearwater	<i>Calonectris leucomelas</i>	Migratory	✓	Species or species habitat likely to occur within area.	✓	Species or species habitat known to occur within area.	
Lesser frigatebird	<i>Fregata ariel</i>	Migratory	✓	Species or species habitat may occur within area.	✓	Breeding known to occur within area. Overlap with breeding BIA.	
Common sandpiper	<i>Actitis hypoleucos</i>	Migratory	✓	Species or species habitat may occur within area.	✓	Species or species habitat known to occur within area.	
Sharp-tailed sandpiper	<i>Calidris acuminata</i>	Migratory	✓	Species or species habitat may occur within area.	✓	Species or species habitat known to occur within area.	
Pectoral sandpiper	<i>Calidris melanotos</i>	Migratory	✓	Species or species habitat may occur within area.	✓	Species or species habitat may occur within area.	
Greater frigatebird	<i>Fregata minor</i>	Migratory	✓	Species or species habitat may occur within area.	✓	Breeding known to occur within area. Overlap with breeding BIA.	

Marine fauna		EPBC Act status	Operational area		EMBA		Relevant activity events
Common name	Scientific name		Presence	Particular values or sensitivities	Presence	Particular values or sensitivities	
Australian lesser noddy	<i>Anous tenuirostris melanops</i>	Vulnerable	X	N/A.	✓	Breeding known to occur within area.	Unplanned Release of hydrocarbons
Roseate tern	<i>Stern dougallii</i>	Migratory	X	N/A.	✓	Breeding known to occur within area.	
Abbott's booby	<i>Papasula abbotti</i>	Endangered	X	N/A.	✓	Species or species habitat may occur within area.	
Osprey	<i>Pandion haliaetus</i>	Migratory	X	N/A.	✓	Species or species habitat known to occur within area.	
Brown booby	<i>Sula leucogaster</i>	Migratory	X	N/A.	✓	Breeding known to occur within area. Overlap with breeding BIA.	
Bar-tailed godwit	<i>Limosa lapponica</i>	Migratory	X	N/A.	✓	Species or species habitat known to occur within area.	
Northern Siberian bar-tailed godwit	<i>Limosa lapponica menzbieri</i>	Critically endangered	X	N/A.	✓	Species or species habitat known to occur within area.	
Masked booby	<i>Sula dactylatra</i>	Migratory	X	N/A.	✓	Breeding known to occur within area.	
Red-footed booby	<i>Sula sula</i>	Migratory	X	N/A.	✓	Breeding known to occur within area. Overlap with breeding BIA.	
White-tailed tropicbird	<i>Phaethon lepturus</i>	Migratory	X	N/A.	✓	Breeding known to occur within area. Overlap with breeding BIA.	
Red-tailed tropicbird	<i>Phaethon rubricauda</i>	Migratory	X	N/A.	✓	Breeding known to occur within area.	
Little tern	<i>Sternula albifrons</i>	Migratory	X	N/A.	✓	Congregation or aggregation known to occur within area. Overlap with breeding BIA.	
Wedge-tailed shearwater	<i>Ardenna pacifica</i>	Migratory	X	N/A.	✓	Breeding known to occur within area. Overlap with breeding BIA.	
Caspian tern	<i>Hydroprogne caspia</i>	Migratory	X	N/A.	✓	Breeding known to occur within area.	
Bridled tern	<i>Onychoprion anaethetus</i>	Migratory	X	N/A.	✓	Breeding known to occur within area.	
Oriental reed-warbler	<i>Acrocephalus orientalis</i>	Migratory	X	N/A.	✓	Species or species habitat known to occur within area.	
Greater crested tern	<i>Thalasseus bergii</i>	Migratory	X	N/A.	✓	Breeding known to occur within this area. Overlap with breeding BIA.	



### 3.2.4.1 Biologically important areas and critical habitat

No BIAs intersect with the operational area. **Table 3-7** lists and **Figure 3-5** to **Figure 3-12** show the BIAs that overlap the EMBA.

Habitat critical to the survival of four EPBC Act-listed marine turtles occurs within the EMBA, as listed in **Table 3-7** and shown in **Figure 3-8** to **Figure 3-11**.

**Table 3-7: Biologically important areas identified in the environment that may be affected**

Species	BIA area	Distance to operational area (km)	Habitat critical within EMBA and distance to operational area
Whale shark	Foraging	506	X
Pygmy blue whale	Migration	171	X
	Distribution	51	X
	Foraging	974	X
Dugong	Foraging (high density seagrass beds)	828	X
	Breeding	828	X
	Nursing	828	X
	Calving	828	X
	Foraging	828	X
Loggerhead turtle	Foraging	358	X
Green turtle	Nesting	662	Scott Reef – 20 km internesting buffer (981 km) Ashmore Reef and Cartier Reef 20 km internesting buffer (751 km)
	Internesting buffer	642	
	Foraging	316	
	Mating	822	
Hawksbill turtle	Nesting	815	New Year Island 20 km internesting buffer (281 km)
	Internesting	243	
	Foraging	776	
Flatback turtle	Internesting	50	Soldier Point to Pirlangimpi, including Seagull Island 60 km internesting buffer (72 km)
	Foraging	358	
Olive Ridley turtle	Internesting	112	Soldier Point to Pirlangimpi, including Seagull Island 20 km internesting buffer (112 km) Brace Point to One Tree Point, including all offshore islands 20 km internesting buffer (112 km)
	Foraging	250	
Brown booby	Breeding	770	X
Greater frigatebird	Breeding	708	X
Crested tern	Breeding (high numbers)	111	X

Species	BIA area	Distance to operational area (km)	Habitat critical within EMBA and distance to operational area
Lesser frigatebird	Breeding	525	X
Little tern	Breeding	654	X
Red-footed booby	Breeding	708	X
Wedge-tailed shearwater	Breeding	714	X
White-tailed tropic bird	Breeding	717	X

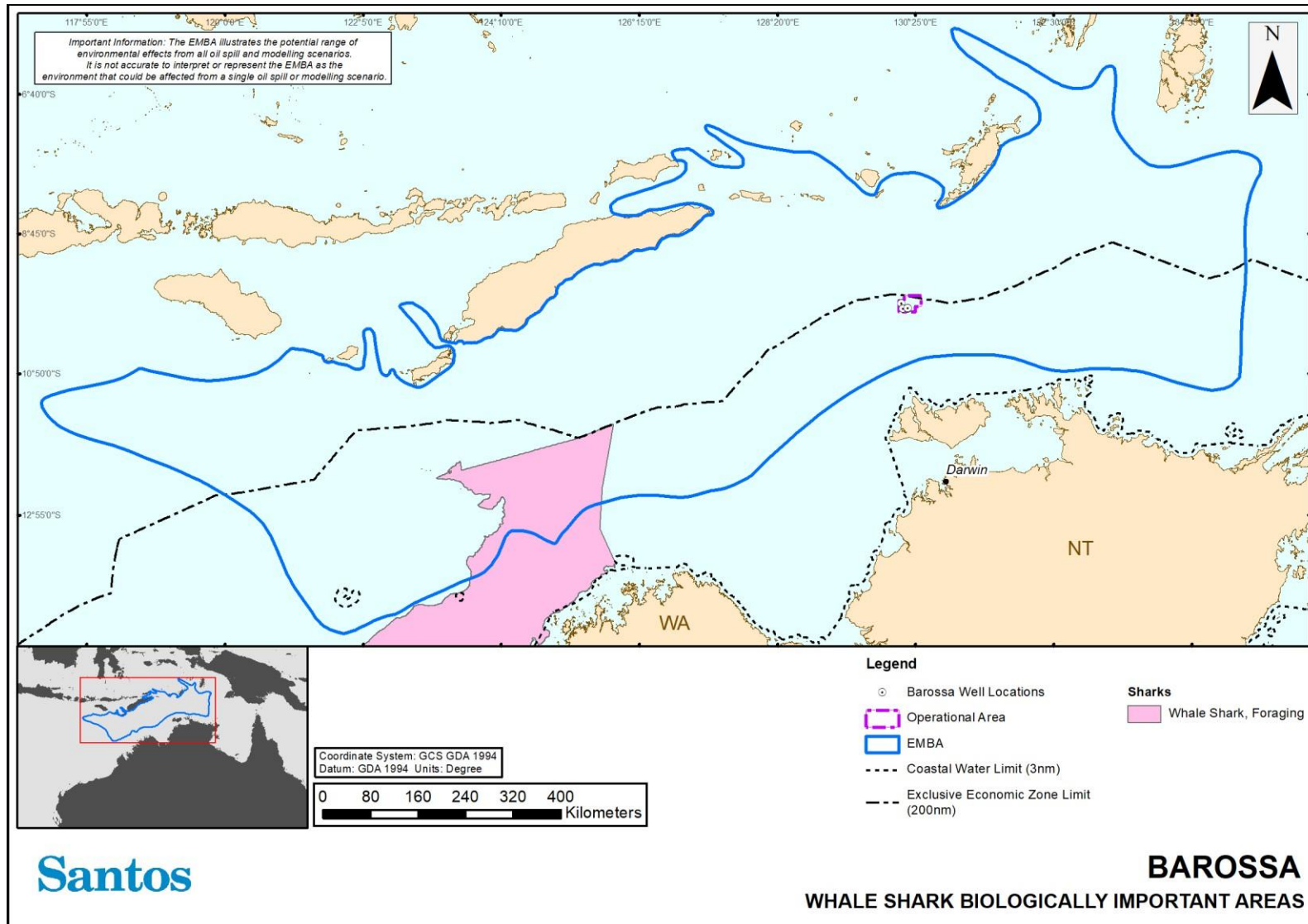


Figure 3-5: Whale shark biologically important areas overlapping the environment that may be affected

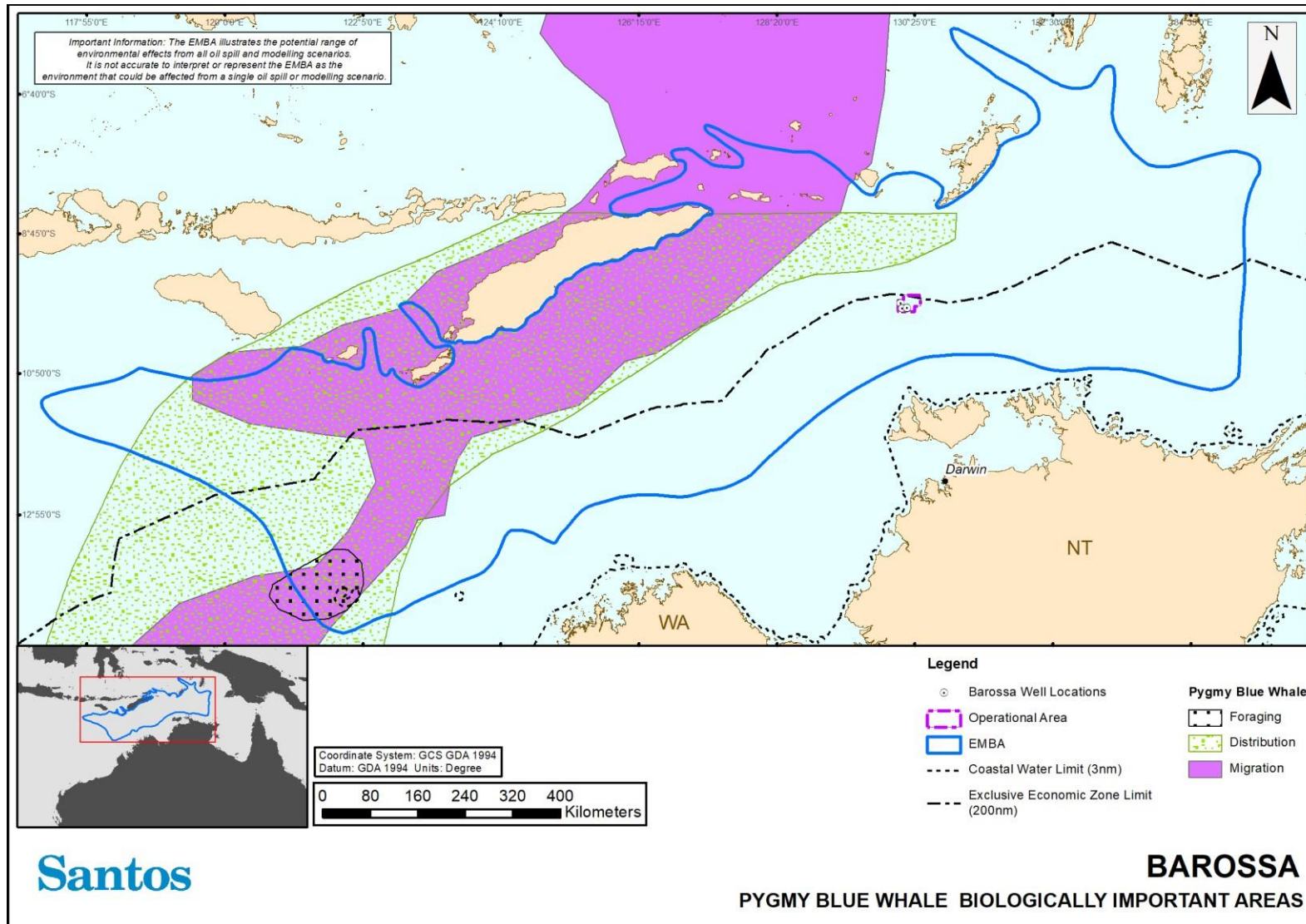


Figure 3-6: Pygmy blue whale biologically important areas overlapping the environment that may be affected

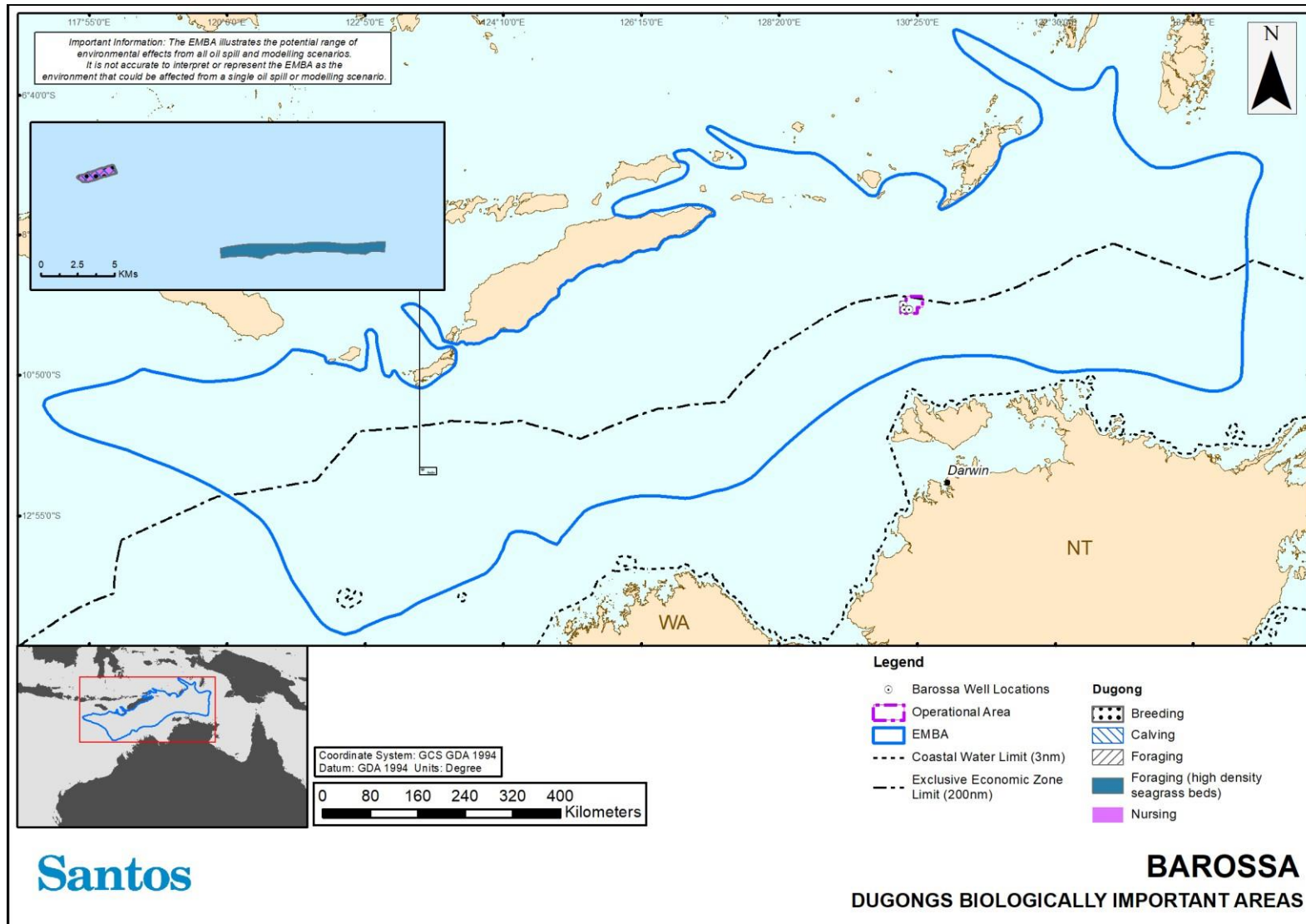


Figure 3-7: Dugong biologically important areas overlapping the environment that may be affected

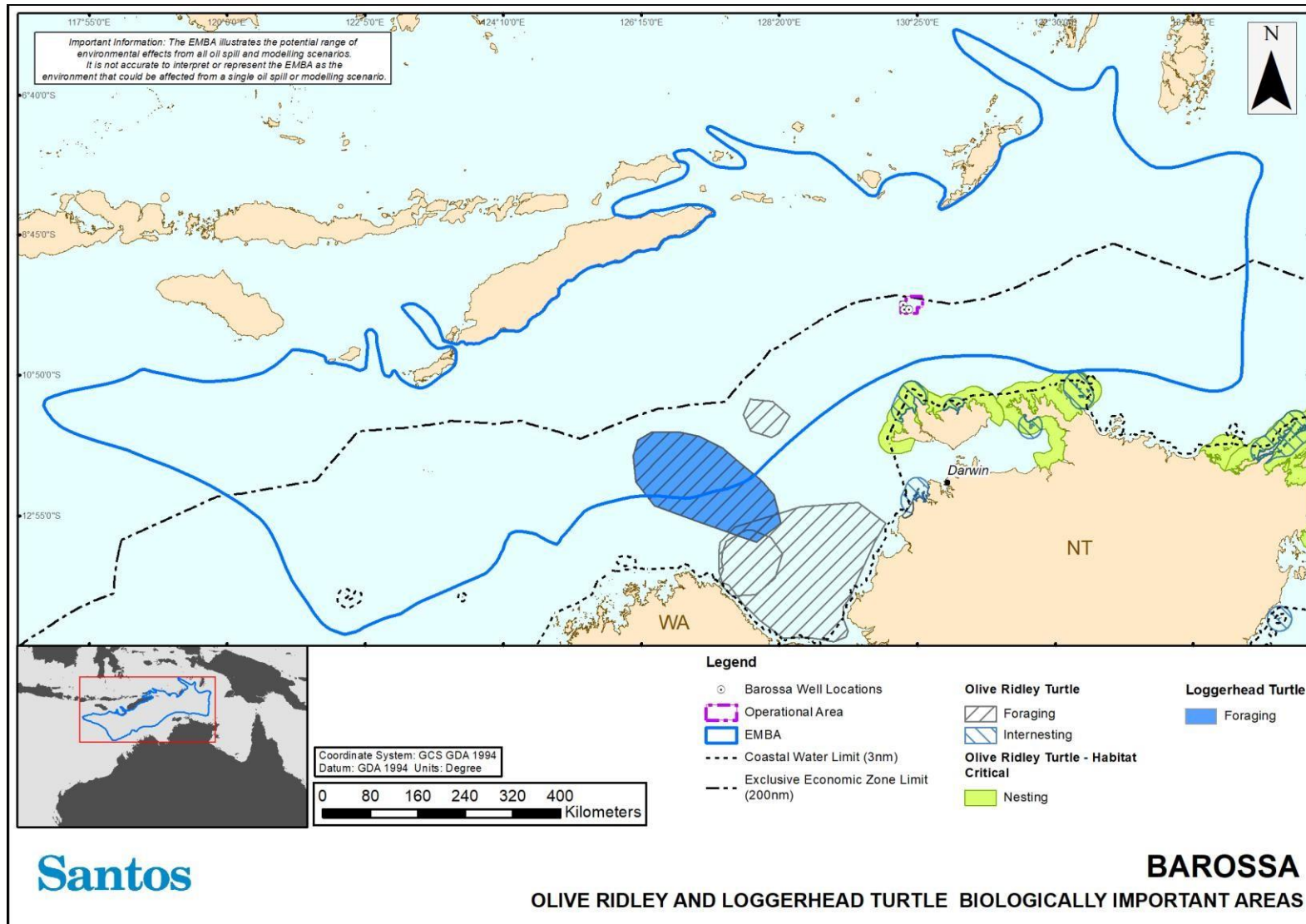


Figure 3-8: Olive Ridley and loggerhead turtle biologically important areas and critical habitat overlapping the environment that may be affected

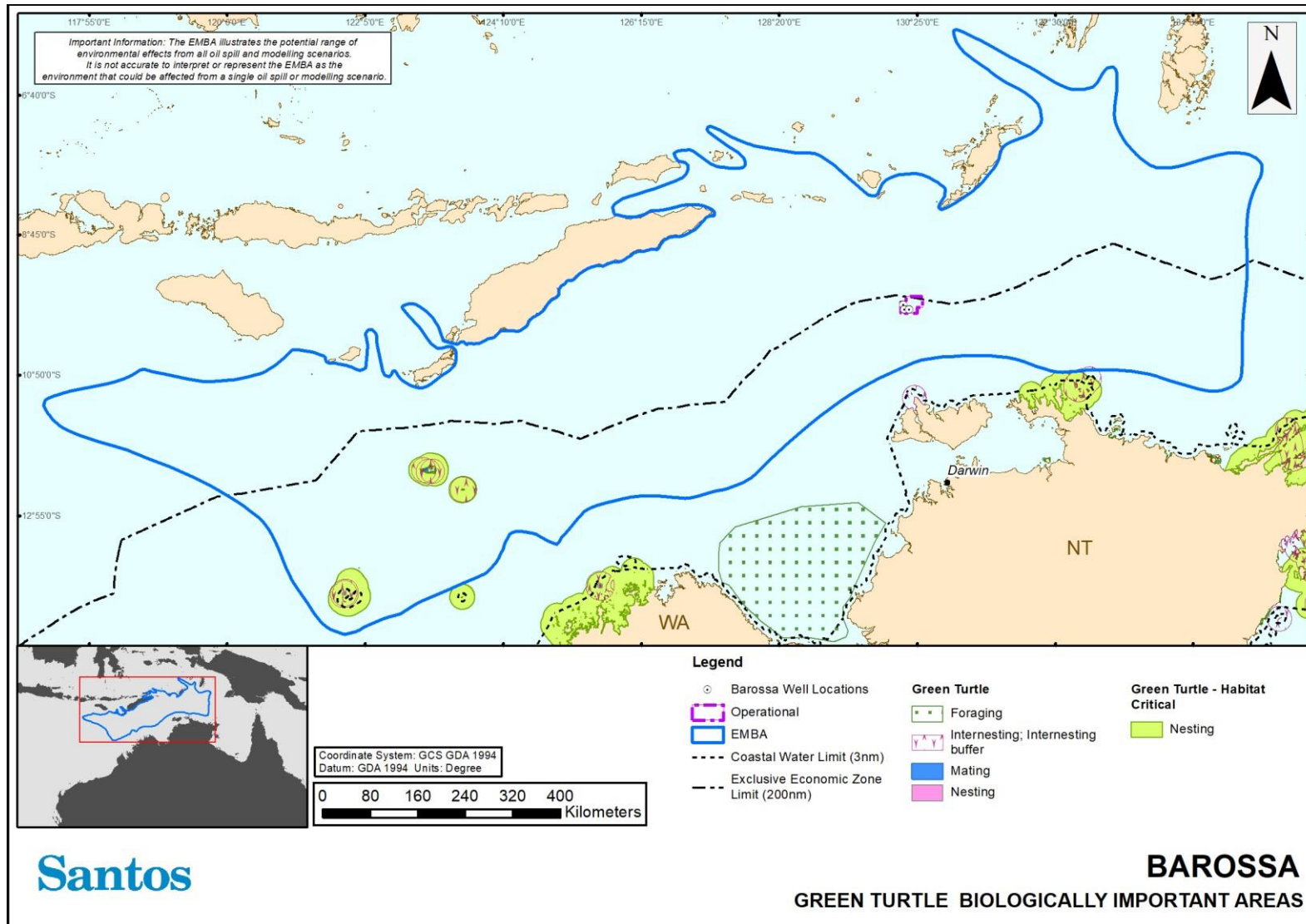


Figure 3-9: Green turtle biologically important areas and critical habitat overlapping the environment that may be affected

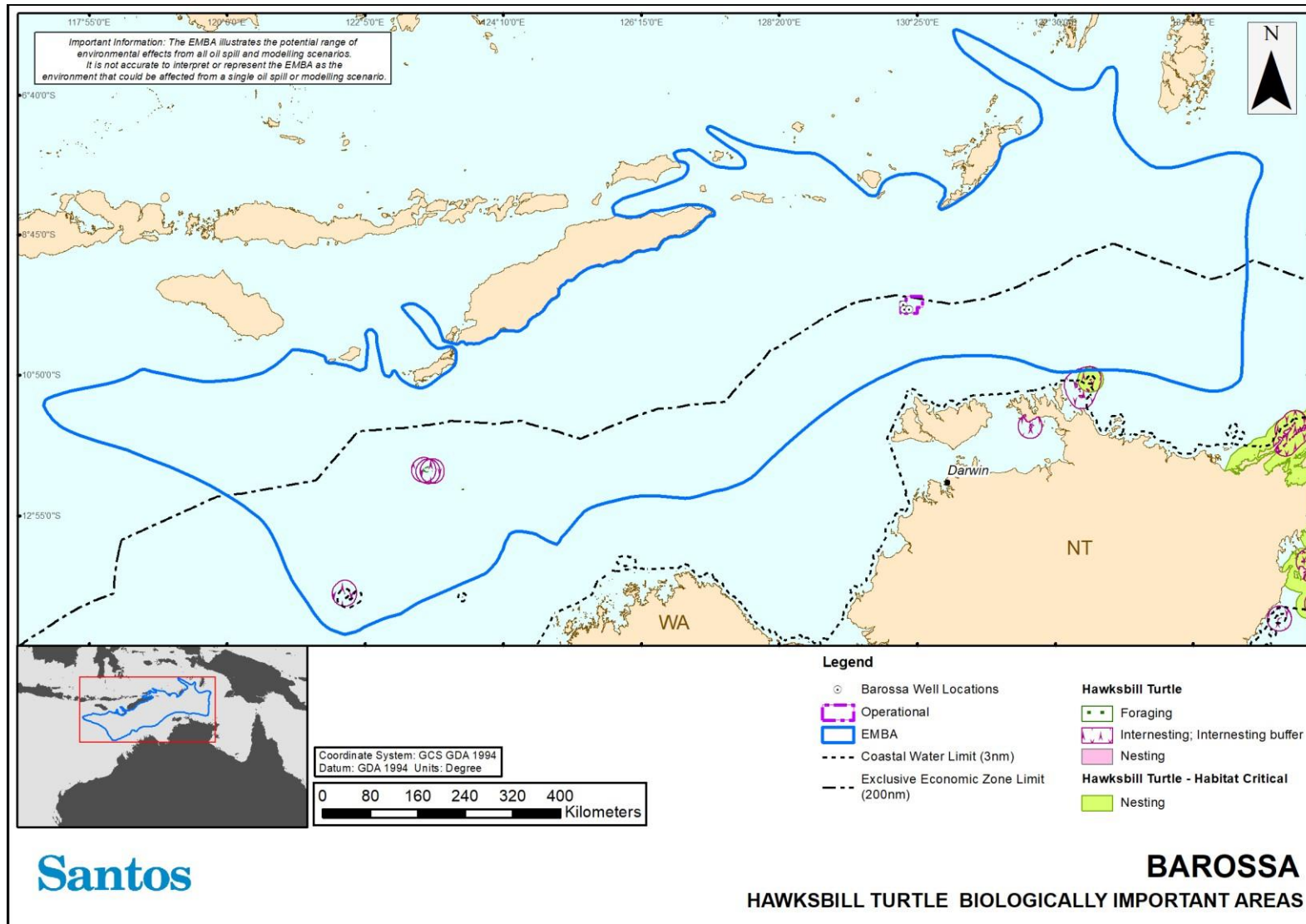


Figure 3-10: Hawkbill turtle biologically important areas and critical habitat overlapping the environment that may be affected



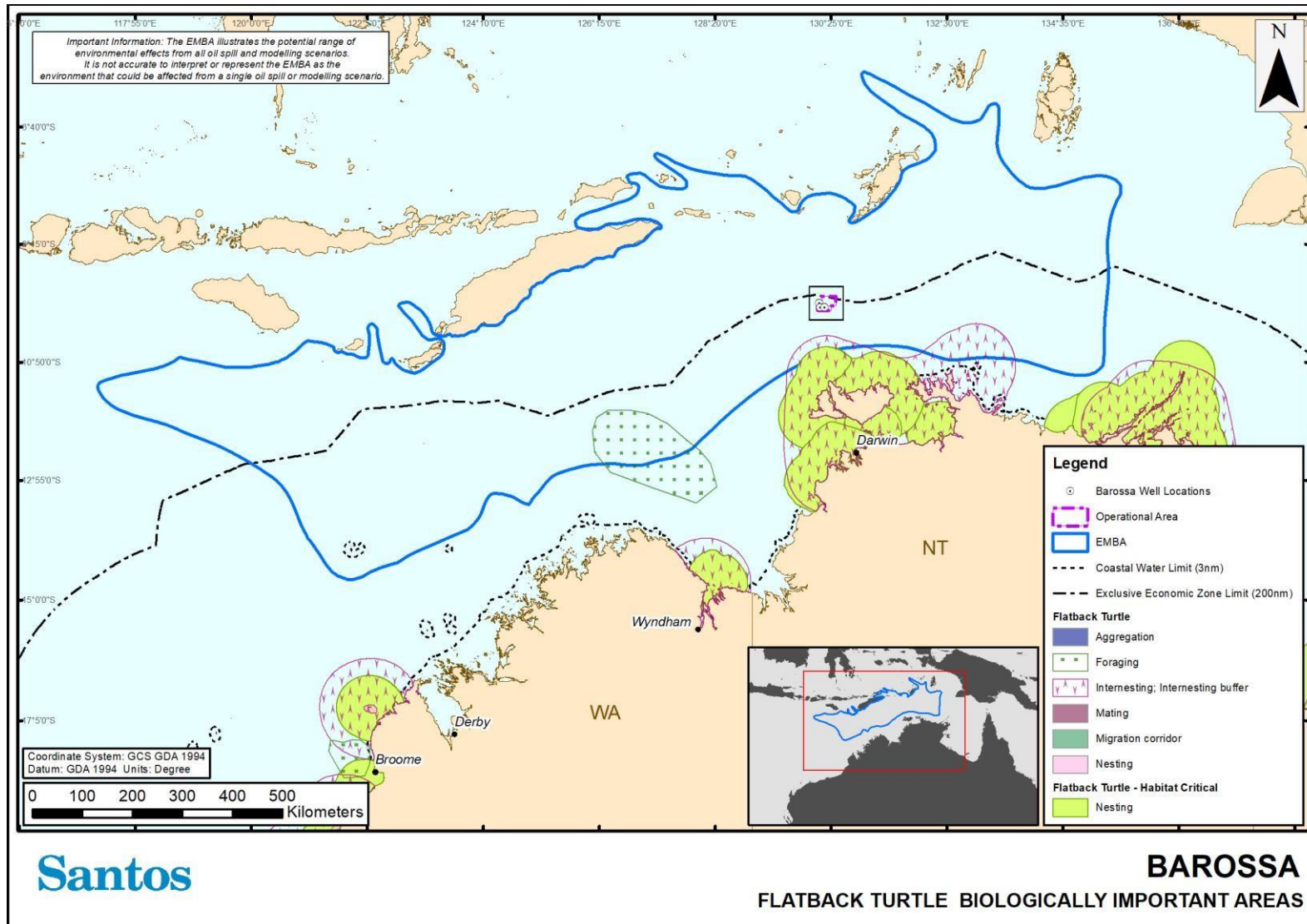


Figure 3-11: Flatback turtle biologically important areas and critical habitat overlapping the environment that may be affected

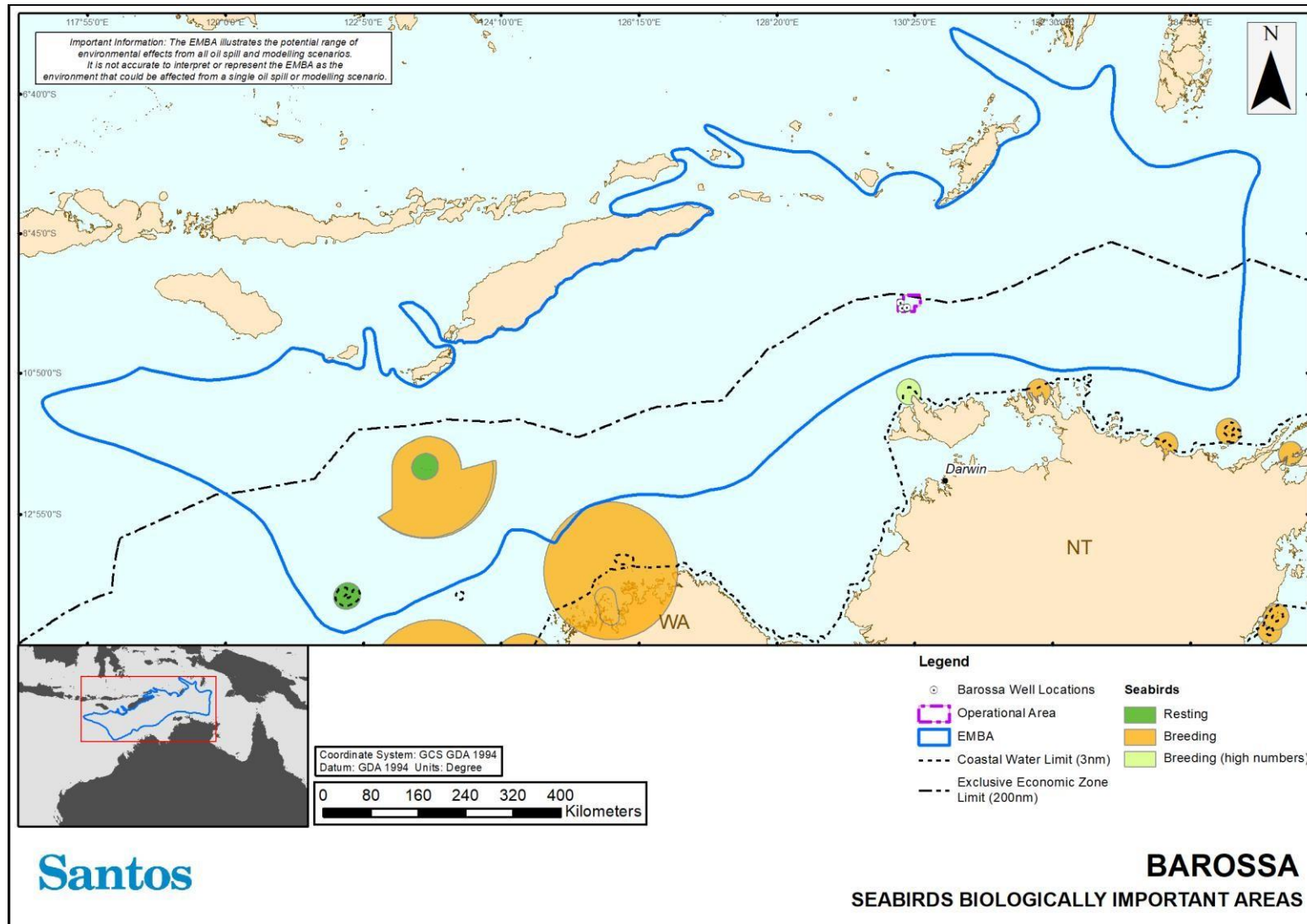


Figure 3-12: Seabird biologically important areas overlapping the environment that may be affected

#### 3.2.4.2 Recovery plans

Recovery plans set out the necessary research and management actions to stop the decline of listed threatened species and support their recovery. **Table 3-8** summarises the actions relevant to the activity with more information on the requirements of the relevant plans of management (including conservation advice, recovery plans and management plans for marine fauna), and demonstrates where this EP considers those management requirements.

**Table 3-8: Relevant threats identified in recovery plans, conservation advice and management plans for species that occur or may occur within the operational area and environment that may be affected**

Receptor	Name	Recovery plan/conservation advice/management plan	Threats/strategies identified as relevant to the activity	Addressed (where relevant) in EP section
All	All vertebrate fauna	Threat Abatement Plan for Impacts of Marine Debris on Vertebrate wildlife of Australia’s coasts and oceans (DoEE, 2018)	Marine debris	7.1
Fish and Sharks	Dwarf sawfish	Sawfish and River Sharks Multispecies Recovery Plan (CoA, 2015a)	Habitat degradation and modification	6.4, 6.6, 6.7, 7.1, 7.2, 7.4, 7.5, 7.6, 7.7, 7.8
	Green sawfish	Sawfish and River Sharks Multispecies Recovery Plan (CoA, 2015a)	Habitat degradation and modification	6.4, 6.6, 6.7, 7.1, 7.2, 7.4, 7.5, 7.6, 7.7, 7.8
	Freshwater sawfish	Sawfish and River Sharks Multispecies Recovery Plan (CoA, 2015a)	Habitat degradation and modification	6.4, 6.6, 6.7, 7.1, 7.2, 7.4, 7.5, 7.6, 7.7, 7.8
			Marine debris	7.1
	Great white shark	Recovery Plan for the White Shark ( <i>Carcharodon carcharias</i> ) (DSEWPaC, 2013)	Ecosystem effects	6.4, 6.6, 6.7, 7.1, 7.2, 7.4, 7.5, 7.6, 7.7, 7.8
	Whale shark	Approved Conservation Advice for <i>Rhincodon typus</i> (whale shark) (TSSC, 2015d)	Boat strike from large vessels	7.3
			Habitat disruption from mineral exploration, production and transportation	6.4, 6.6, 6.7, 7.1, 7.2, 7.4, 7.5, 7.6, 7.7, 7.8
			Marine debris	7.1
Northern river shark	Approved Conservation Advice for <i>Glyphis garricki</i> (northern river shark) (TSSC, 2014a)	Habitat degradation and modification	6.4, 6.6, 6.7, 7.1, 7.2, 7.4, 7.5, 7.6, 7.7, 7.8	
		Marine debris	7.1	
Grey nurse shark	Recovery Plan for the Grey Nurse Shark ( <i>Carcharias taurus</i> ) (DoE, 2014a)	Marine pollution	6.6, 6.7, 7.1, 7.4, 7.6, 7.7, 7.8	
		Habitat modification	6.4, 6.6, 6.7, 7.1, 7.2, 7.4, 7.5, 7.6, 7.7, 7.8	
Mammals	Blue whale (includes pygmy blue whale)	Blue Whale Conservation Management Plan 2015–2025 (CoA, 2015a)	Noise interference	6.1
			Habitat modification	6.4, 6.6, 6.7, 7.1, 7.2, 7.4, 7.5, 7.6, 7.7, 7.8
			Vessel disturbance	7.3
	Fin whale	Approved Conservation Advice for <i>Balaenoptera physalus</i> (fin whale) (TSSC, 2015b)	Habitat degradation including pollution	6.4, 6.6, 6.7, 7.1, 7.2, 7.4, 7.5, 7.6, 7.7, 7.8
			Pollution (persistent toxic pollutants)	6.4, 7.4, 7.5, 7.6, 7.7, 7.8
			Anthropogenic noise and acoustic disturbance	6.1
			Vessel strike	7.3
	Sei whale	Approved Conservation Advice for <i>Balaenoptera borealis</i> (sei whale) (TSSC, 2015a)	Habitat degradation including pollution	6.4, 6.6, 6.7, 7.1, 7.2, 7.4, 7.5, 7.6, 7.7, 7.8
			Pollution	6.4, 7.4, 7.5, 7.6, 7.7, 7.8
			Vessel strike	7.3
Anthropogenic noise and acoustic disturbance			6.1	
Humpback whale	Approved Conservation Advice for <i>Megaptera novaeangliae</i> (humpback whale) (TSSC, 2015c)	Noise interference	6.1	
		Habitat degradation	6.4, 6.6, 6.7, 7.1, 7.2, 7.4, 7.5, 7.6, 7.7, 7.8	
		Vessel disturbance and strike	7.3	

Receptor	Name	Recovery plan/conservation advice/management plan	Threats/strategies identified as relevant to the activity	Addressed (where relevant) in EP section
Reptiles	All marine turtles	National Light Pollution Guidelines for Wildlife Including Marine Turtles, Seabirds and Migratory Shorebirds (DoEE, 2020)	Light pollution	6.2
	Loggerhead turtle	Recovery Plan for Marine Turtles in Australia 2017–2027 (CoA, 2017)	Marine debris	7.1
			Vessel disturbance	7.3
			Light pollution	6.2
			Chemical and terrestrial discharge	6.6, 6.7, 7.4, 7.6, 7.7, 7.8
			Noise interference	6.1
	Green turtle	Recovery Plan for Marine Turtles in Australia 2017–2027 (CoA, 2017)	Deteriorating water quality	6.6, 6.7, 7.4, 7.6, 7.7, 7.8
			Marine debris	7.1
			Vessel disturbance	7.3
			Light pollution	6.2
			Chemical and terrestrial discharge	6.6, 6.7, 7.4, 7.6, 7.7, 7.8
			Noise interference	6.1
	Leatherback turtle	Commonwealth Conservation Advice on <i>Dermochelys coriacea</i> (DoEE, 2008)	Boat strike	7.3
			Changes to breeding sites	6.6, 6.7, 7.4, 7.6, 7.7, 7.8
			Ingestion of marine debris	7.1
			Degradation of foraging areas	6.6, 6.7, 7.4, 7.6, 7.7, 7.8
		Recovery Plan for Marine Turtles in Australia (CoA, 2017)	Chemical and terrestrial discharge	6.6, 6.7, 7.4, 7.6, 7.7, 7.8
			Marine debris	7.1
			Habitat modification	6.4, 6.6, 6.7, 7.1, 7.2, 7.4, 7.5, 7.6, 7.7, 7.8
			Vessel disturbance	7.3
			Light pollution	6.2
			Noise interference	6.1
			Hawksbill turtle	Recovery Plan for Marine Turtles in Australia 2017–2027 (CoA, 2017)
	Marine debris	7.1		
	Habitat modification	6.4, 6.6, 6.7, 7.1, 7.2, 7.4, 7.5, 7.6, 7.7, 7.8		
	Vessel disturbance	7.3		
Light pollution	6.2			
Noise interference	6.1			
Flatback turtle	Recovery Plan for Marine Turtles in Australia 2017–2027 (CoA, 2017)	Chemical and terrestrial discharge	6.6, 6.7, 7.4, 7.6, 7.7, 7.8	
		Marine debris	7.1	
		Habitat modification	6.4, 6.6, 6.7, 7.1, 7.2, 7.4, 7.5, 7.6, 7.7, 7.8	
		Vessel disturbance	7.3	
		Light pollution	6.2	

Receptor	Name	Recovery plan/conservation advice/management plan	Threats/strategies identified as relevant to the activity	Addressed (where relevant) in EP section
			Noise interference	6.1
	Olive Ridley turtle	Recovery Plan for Marine Turtles in Australia 2017 – 2027 (CoA, 2017)	Chemical and terrestrial discharge	6.6, 6.7, 7.4, 7.6, 7.7, 7.8
			Marine debris	7.1
			Habitat modification	6.4, 6.6, 6.7, 7.1, 7.2, 7.4, 7.5, 7.6, 7.7, 7.8
			Vessel disturbance	7.3
			Light pollution	6.2
	Short-nosed sea snake	Approved Conservation Advice on <i>Aipysurus apraefrontalis</i> (Short-nosed seasnake) (DSEWPaC, 2011)	Oil and gas exploration	6 and 7
Leaf-scaled sea snake	Approved Conservation Advice on <i>Aipysurus foliosquama</i> (Leaf-scaled seasnake) (DSEWPaC, 2011)	Oil and gas exploration	6 and 7	
Birds	All seabirds and shorebirds	National Light Pollution Guidelines for Wildlife Including Marine Turtles, Seabirds and Migratory Shorebirds (DoEE, 2020)	Light pollution	6.2
	Bar-tailed godwit Curlew sandpiper Eastern curlew Red knot Streaked shearwater	Wildlife Conservation Plan for Migratory Shorebirds (CoA, 2015c)	Pollution and contaminants	6.6, 6.7, 7.4, 7.6, 7.7, 7.8
			Habitat loss and degradation	6.6, 7.1, 7.4, 7.5, 7.6, 7.7, 7.8
	Curlew sandpiper	Approved Conservation Advice for <i>Calidris ferruginea</i> (Curlew Sandpiper) (TSSC, 2015e)	Habitat loss and degradation from pollution	6.6, 7.1, 7.4, 7.5, 7.6, 7.7, 7.8
			Marine pollution	6.6, 6.7, 7.4, 7.6, 7.7, 7.8
	Eastern curlew	Approved Conservation Advice for <i>Numenius madagascariensis</i> (Eastern Curlew) (TSSC, 2015f)	Habitat loss and degradation from pollution	6.6, 7.1, 7.4, 7.5, 7.6, 7.7, 7.8
	Red knot	Approved Conservation Advice for <i>Calidris canutus</i> (Red knot) (TSSC, 2016b)	Pollution/contamination impacts	6.6, 6.7, 7.4, 7.6, 7.7, 7.8
			Habitat loss and degradation	6.6, 7.1, 7.4, 7.5, 7.6, 7.7, 7.8
	Northern Siberian bar-tailed godwit	Conservation Advice <i>Limosa lapponica menzbieri</i> (Bar-tailed godwit (northern Siberian)) (TSSC, 2016a)	Habitat loss disturbance and modifications	6.6, 7.1, 7.4, 7.5, 7.6, 7.7, 7.8
			Pollution/contamination impacts	6.6, 6.7, 7.4, 7.6, 7.7, 7.8
Abbott's booby	Conservation Advice for the Abbott's booby <i>Papasula abbotti</i> (2020)	Marine debris – plastics	7.1	

### 3.2.5 Socio-economic receptors

The EMBA encompasses both Australian and international waters, as shown in **Figure 3-1**. The Indonesian Exclusive Economic Zone (EEZ) and Timor-Leste EEZ are within the EMBA.

The coastlines of Indonesia and Timor-Leste are approximately 149 km and 347 km from the operational area respectively. The EMBA extends to the Indonesian and Timor-Leste coastlines.

Socio-economic activities that may occur in the operational area and EMBA include commercial fishing, Indonesian commercial and subsistence fishing, aquaculture, petroleum industry activities, defence activities, shipping and, to a lesser extent in the deeper offshore waters, recreational fishing and tourism, as summarised in **Table 3-9**.

**Table 3-9: Socio-economic-related activities that occur or may occur in the operational area and/or environment that may be affected**

Value/sensitivity	Operational area presence	Relevant activity events within operational area	EMBA presence	Relevant activity events within EMBA
Commercial fisheries – Commonwealth (Figure 3-13)	Four Commonwealth-managed fisheries overlap the operational area (Figure 3-13): + Northern Prawn Fishery + Southern Bluefin Tuna Fishery + Western Skipjack Tuna Fishery + Western Tuna and Billfish Fishery.	<u>Planned</u> Interaction with other users (Section 6.5)	Commonwealth fisheries within the EMBA (Figure 3-13): + Northern Prawn Fishery + Southern Bluefin Tuna Fishery + Western Skipjack Tuna Fishery + Western Tuna and Billfish Fishery + North-West Slope Trawl Fishery.	<u>Unplanned</u> Hydrocarbon release loss of well control (LOWC) and marine diesel oil (MDO) spill from vessel collision (Sections 7.6 and 7.7)
Commercial fisheries – state (Figure 3-14)	Four NT-managed fisheries overlap the operational area (Figure 3-14): + Aquarium Fishery + Offshore Net and Line Fishery + Timor Reef Fishery + Spanish Mackerel Fishery.	<u>Planned</u> Interaction with other users (Section 6.5)	NT fisheries within the EMBA (Figure 3-14): + Coastal Line Fishery + Aquarium Fishery + Demersal Fishery + Offshore Net and Line Fishery + Timor Reef Fishery + Spanish Mackerel Fishery. WA fisheries within the EMBA (Figure 3-14): + Mackerel Managed Fishery + Northern Demersal Scalefish Fishery.	<u>Unplanned</u> Hydrocarbon release LOWC and MDO spill from vessel collision (Sections 7.6 and 7.7)



Value/sensitivity	Operational area presence	Relevant activity events within operational area	EMBA presence	Relevant activity events within EMBA
Aquaculture	No aquaculture activities operate within the operational area.	<u>Planned</u> Interaction with other users <b>(Section 6.5)</b>	One operator may occasionally conduct activity within the EMBA near Evans Shoal 62 km west of the operational area.  Seaweed farming occurs off the Indonesian coastline.	<u>Unplanned</u> Hydrocarbon release LOWC and MDO spill from vessel collision <b>(Sections 7.6 and 7.7)</b>
Traditional Indonesian fishing and Australian recreational fishing	Given the water depths in the operational area, traditional and recreational fishing activity is not expected. However, fishers may transit the operational area when travelling between sites.	<u>Planned</u> Interaction with other users <b>(Section 6)</b>	Indonesian and Timorese traditional fishers, as well as Australian recreational fishers, are expected to transit and fish in the EMBA.	<u>Unplanned</u> Hydrocarbon release LOWC and MDO spill from vessel collision <b>(Sections 7.6 and 7.7)</b>
Oil and gas <b>(Section 3.2.5.3)</b>	There are no established oil and gas operations within, or immediately adjacent to the operational area.	N/A	The nearest offshore operating facility to the operational area is the Santos-operated Bayu-Undan platform, located approximately 409 km south-west of the operational area.  Oil and gas exploration permits are operated by other titleholders throughout the EMBA.	<u>Unplanned</u> Hydrocarbon release LOWC and MDO spill from vessel collision <b>(Sections 7.6 and 7.7)</b>
Defence <b>(Section 3.2.5.4)</b>	There are no designated military/defence exercise areas within or in the immediate vicinity of the operational area.  During their surveillance, Australian Border Force vessels may transit the operational area.	<u>Planned</u> Interaction with other users <b>(Section 6.5)</b>	The EMBA intersects a practice area of the North Australian Exercise Area (NAXA) (Figure 3-15).  During their surveillance, Australian Border Force vessels may transit the EMBA.	<u>Unplanned</u> Hydrocarbon release LOWC and MDO spill from vessel collision <b>(Sections 7.6 and 7.7)</b>

Value/sensitivity	Operational area presence	Relevant activity events within operational area	EMBA presence	Relevant activity events within EMBA
Telecommunications cables ( <b>Figure 3-15</b> )	The North-West Cable System is located approximately 227 km south of the operational area.	N/A	This cable intersects the EMBA though a hydrocarbon spill will not have any impact on submarine cables.	N/A
Shipping ( <b>Section 3.2.5.6</b> )	The closest major commercial port to the operational area is Darwin Port, located 263 km away. No designated shipping fairways intersect the operational area.	<u>Planned</u> Interaction with other users ( <b>Section 6.5</b> )	<b>Figure 3-16</b> shows the vessels recorded in the AUSREP system in 2021 and shipping density within the region. It shows the main commercial shipping channel tracking to the west of the operational area. Vessel traffic is expected within the EMBA.	<u>Unplanned</u> Hydrocarbon release LOWC and MDO spill from vessel collision ( <b>Sections 7.6 and 7.7</b> )
Tourism ( <b>Section 3.2.5.7</b> )	The operational area is located in offshore waters that are highly unlikely to be accessed for tourism activities (e.g., recreational fishing and boating and charter boat operations). These tend to be centred around nearshore waters, islands and coastal areas.	N/A	There are several shoals and banks within the EMBA, and some these may be visited by small numbers of recreational fishers/charter vessels targeting fish that inhabit these shallower features.	<u>Unplanned</u> Hydrocarbon release LOWC and MDO spill from vessel collision ( <b>Sections 7.6 and 7.7</b> )
Shipwrecks	No shipwrecks are recorded within the operational area.	N/A	One known shipwreck listed under the <i>Underwater Cultural Heritage Act 2018</i> is located at the Cartier Island Marine Park: the <i>Ann Millicent</i> (wrecked in 1888).	<u>Unplanned</u> Hydrocarbon release LOWC and MDO spill from vessel collision ( <b>Sections 7.6 and 7.7</b> )

Value/sensitivity	Operational area presence	Relevant activity events within operational area	EMBA presence	Relevant activity events within EMBA
Cultural heritage	Use of marine resources by Aboriginal and Torres Strait Islander peoples is generally restricted to coastal waters and therefore not expected within the offshore deeper waters of the operational area.	N/A	<p>The Arafura Marine Park is significant sea country for Traditional Owners (Director of National Parks, 2018b).</p> <p>The Ashmore Reef Marine Park contains Indonesian artefacts and grave sites and Ashmore lagoon is still accessed as a rest or staging area for traditional Indonesian fishers travelling to and from fishing grounds within the Memorandum of Understanding (MoU) Box (Director of National Parks, 2018a).</p> <p>There is limited information about the cultural significance of the Ashmore Reef Marine Park, Cartier Island Marine Park and Oceanic Shoals AMP to Traditional Owners (Director of National Parks, 2018a, 2018b). Due to uncertainty, it is assumed waters of these parks contain significant sea country for Traditional Owners.</p>	<p><u>Unplanned</u></p> <p>Hydrocarbon release LOWC and MDO spill from vessel collision</p> <p><b>(Sections 7.6 and 7.7)</b></p>

### 3.2.5.1 Commercial fisheries

The Timor and Arafura seas support a variety of shark, demersal and pelagic finfish and crustacean species of commercial importance. The operational area overlaps four Commonwealth commercial fisheries, and four NT-managed commercial fisheries. The EMBA overlaps one additional Commonwealth fishery **Figure 3-13**, as well as two additional NT-managed commercial fisheries and two WA-managed commercial fisheries (**Figure 3-14**) (NT Government, 2019a,b,c,d, 2021). Santos' understanding of fishing effort within these commercial fisheries is provided in **Table 3-10**.

**Table 3-10: Commonwealth and state fisheries that overlap the operational area and/or environment that may be affected**

Fishery	Overlap		Description	Likelihood of interaction with fishers
	Op area	EMBA		
<b>Commonwealth-managed fisheries</b>				
Northern Prawn Fishery	✓	✓	<p><b>Area:</b> Extends from 126° E near Cape Londonderry in WA across to the northernmost tip of Cape York in Queensland.</p> <p>Most of the Northern Prawn Fishery effort lies in the Gulf of Carpentaria, Joseph Bonaparte Gulf and along the Arnhem Land coast (DoA, 2014).</p> <p><b>Gear:</b> trawl.</p> <p><b>Key target species:</b> The key target species are banana prawns, tiger prawns and endeavour prawns. There are two fishing seasons, with the season end date depends on catch rates:</p> <ul style="list-style-type: none"> <li>+ Season 1 (mainly banana prawns caught): 1 April to 15 June</li> <li>+ Season 2 (mainly tiger prawns caught): 1 August to end of November.</li> </ul> <p>Fishing for scampi also occurs in deeper waters, with fishing effort spread across two-to-three months of the year (December to February).</p> <p><b>Effort (2019):</b> 52 active vessels, around 8500 tonnes (ABARES fishery status reports, 2020).</p>	<p>The areas of low, medium and high fishing effort are distant from the operational area. Based on previous industry consultation prawn fishing is not expected in water depths greater than around 130 m, therefore interaction with this fishery is unlikely.</p> <p>Scampi is targeted in deeper waters (&gt;250 m) within and surrounding the operational area. There is a low level of fishing effort, with December and January the peak scampi fishing periods. Therefore, interaction with this fishery is possible during these months.</p>

Fishery	Overlap		Description	Likelihood of interaction with fishers
	Op area	EMBA		
Southern Bluefin Tuna Fishery	✓	✓	<p><b>Area:</b> The Southern Bluefin Tuna Fishery (SBTF) spans the Australian Fishing Zone. However, it is only active in waters offshore of South and South Eastern Australia.</p> <p><b>Gear:</b> purse seine and pelagic long line.</p> <p><b>Key target species:</b> southern bluefin tuna.</p> <p><b>Effort (2019):</b> 27 active vessels, around 6,000 tonnes (ABARES Fishery status reports, 2020).</p>	No active commercial fishing effort reported in the operational area or EMBA, therefore interaction with this fishery is unlikely.
Western Skipjack Tuna Fishery	✓	✓	<p><b>Area:</b> The Western Skipjack Tuna Fishery (SBTF) spans the Australian EEZ and adjacent high seas, from Cape York to the Victoria – South Australia border, including waters around Tasmania and the high seas of the Pacific Ocean.</p> <p><b>Gear:</b> purse seine</p> <p><b>Key target species:</b> skipjack tuna</p> <p><b>Effort (2019):</b> None. There has been no fishing effort since the 2008–09 season, and in that season, activity concentrated off South Australia (ABARES Fishery status reports, 2020).</p>	No recent active commercial fishing effort reported in the operational area or EMBA, therefore interaction with this fishery is unlikely.
Western Tuna and Billfish Fishery	✓	✓	<p><b>Area:</b> Operates in Australia’s EEZ and high seas of the Indian Ocean. In recent years, fishing effort has concentrated off south-west Western Australia, with occasional activity off South Australia.</p> <p><b>Gear:</b> pelagic longline.</p> <p><b>Key target species:</b> bigeye tuna, yellowfin tuna, striped marlin, swordfish.</p> <p><b>Effort (2019):</b> Four active vessels, around 200 tonnes (ABARES Fishery status reports, 2020).</p>	No recent active commercial fishing effort reported in the operational area or EMBA, therefore interaction with this fishery is unlikely.

Fishery	Overlap		Description	Likelihood of interaction with fishers
	Op area	EMBA		
North-West Slope Trawl Fishery	X	✓	<p><b>Area:</b> Operates off north-western Australia from 114°E to 125°E, roughly between the 200 m isobath and the outer boundary of the Australian Fishing Zone. A large area of the Australia–Indonesia MoU Box falls within the North West Shelf (NWS) throughflow.</p> <p><b>Gear:</b> demersal trawl.</p> <p><b>Key target species:</b> scampi.</p> <p><b>Effort (2019):</b> Four active vessels, around 70 tonnes (ABARES Fishery status reports, 2020).</p>	No fishery overlaps with the operational area. Effort known within the EMBA.
State managed fisheries – NT				
Aquarium Fishery	✓	✓	<p><b>Area:</b> It includes freshwater, estuarine and marine habitats to the outer boundary of the Australian fishing zone. Most marine species are collected within 100 km of Nhulunbuy and Darwin. A specimen shell collection enterprise occurs around Ashmore Reef and Cartier Island (NT Government, 2021).</p> <p><b>Gear:</b> handheld, nets and pots (dive-based).</p> <p><b>Key target species:</b> fish, invertebrates and plants for aquariums.</p> <p><b>Effort:</b> unknown – no restriction on number of licences.</p>	No known recent effort within the operational area. Therefore, interaction with this fishery is unlikely. Effort could occasionally occur within the EMBA near Evans Shoal.

Fishery	Overlap		Description	Likelihood of interaction with fishers
	Op area	EMBA		
Spanish Mackerel Fishery	✓	✓	<p><b>Area:</b> Commercial fishing for Spanish mackerel is allowed from the high water mark to the outer boundary of the Australian fishing zone, which is 200 nautical miles offshore.</p> <p>The majority of the fishing effort occurs in the vicinity of reefs, headlands and shoals and includes waters near Bathurst Island, New Year Island, northern and western Groote Eylandt, the Gove Peninsula, the Wessel Islands, the Sir Edward Pellew Group and suitable fishing grounds on the western and eastern mainland coasts.</p> <p>Fishing generally takes place around reefs, headlands and shoals (NT Government, 2021).</p> <p><b>Gear:</b> trolling, handline.</p> <p><b>Key target species:</b> Spanish mackerel.</p> <p><b>Effort:</b> 15 licences allowed.</p>	<p>No known recent effort within the operational area. Therefore, interaction with this fishery is unlikely.</p> <p>Effort is known within the EMBA.</p>



Fishery	Overlap		Description	Likelihood of interaction with fishers
	Op area	EMBA		
Timor Reef Fishery	✓	✓	<p><b>Area:</b> The Timor Box extends north-west of Darwin to the WA/NT border and to the outer boundary of the Australian fishing zone. The fishery has an area of approximately 8,400 square nm (NT Government, 2021). Fishing occurs primarily in the 100 to 200-m depth range.</p> <p>Previous consultation indicates that the main target species is goldband snapper, with other tropical snappers (e.g., crimson snapper and saddletail snapper) also making up part of the catch; there are two active fishing licence holders currently operating in the fishery; main fishing method is trap fishing; fishery is most productive between October and May, with less activity during the dry season months of June-August due to strong northerly winds.</p> <p>Due to the water depth and based on a review of available historical catch data, fishing activity is not expected across the operational area.</p> <p><b>Gear:</b> line and trap.</p> <p><b>Key target species:</b> snapper, red emperor and cods.</p> <p><b>Effort:</b> 15 licences allowed.</p>	Effort possible within the operational area and expected in the EMBA. Therefore, interaction with this fishery is possible.

Fishery	Overlap		Description	Likelihood of interaction with fishers
	Op area	EMBA		
Offshore Net and Line Fishery	✓	✓	<p><b>Area:</b> It operates in NT waters from the low water mark to the boundary of the Australian Fishing Zone (AFZ) (NT Government, 2020). Most fishing is done in the coastal zone within 12 nautical miles of the coast, and immediately offshore in the Gulf of Carpentaria (NT Government, 2021).</p> <p><b>Gear:</b> longlines or pelagic nets (there are restrictions on where certain gear can be used).</p> <p><b>Key target species:</b> blacktip sharks, grey mackerel.</p> <p><b>Effort:</b> Unknown – no restriction on number of licences.</p>	Interaction with this fishery in the operational area is possible but highly unlikely due to the concentration of fishing effort in near coastal areas and distribution of the targeted species.
Demersal Fishery (NT)	✗	✓	<p><b>Area:</b> Demersal fishing is allowed from 15 nautical miles from the low water mark to the outer boundary of the Australian fishing zone, excluding the area of the Timor Reef fishery (NT Government, 2021).</p> <p><b>Gear:</b> lines, fish traps and semi-demersal trawl nets.</p> <p><b>Key target species:</b> snapper (various species).</p> <p><b>Effort:</b> Unknown – 18 licences currently issued.</p>	No fishery overlaps with the operational area. Effort expected within the EMBA only.
<b>State Managed Fisheries – WA</b>				
Mackerel Managed Fishery	✗	✓	<p><b>Area:</b> Commercially fished between Geraldton and the WA/NT border.</p> <p><b>Gear:</b> trolling.</p> <p><b>Key target species:</b> Spanish mackerel.</p> <p><b>Effort:</b> Active vessels less than three (FishCube data, 2019), around 300 tonnes (Gaughan and Santoro, 2021).</p>	No fishery overlaps with the operational area. Effort expected within the EMBA.

Fishery	Overlap		Description	Likelihood of interaction with fishers
	Op area	EMBA		
Northern Demersal Scalefish Managed Fishery (WA)	X	✓	<p><b>Area:</b> Operates off WA’s coast in waters east of 120° E longitude.</p> <p><b>Gear:</b> handline, dropline and fish traps, although the fishery has essentially operated as a trap-based fishery since 2002.</p> <p><b>Key target species:</b> goldband snapper and red emperor.</p> <p><b>Effort:</b> active vessels: (unknown) around 1500 tonnes (Gaughan &amp; Santoro, 2021).</p>	No fishery overlaps with the operational area. Effort expected within the EMBA.

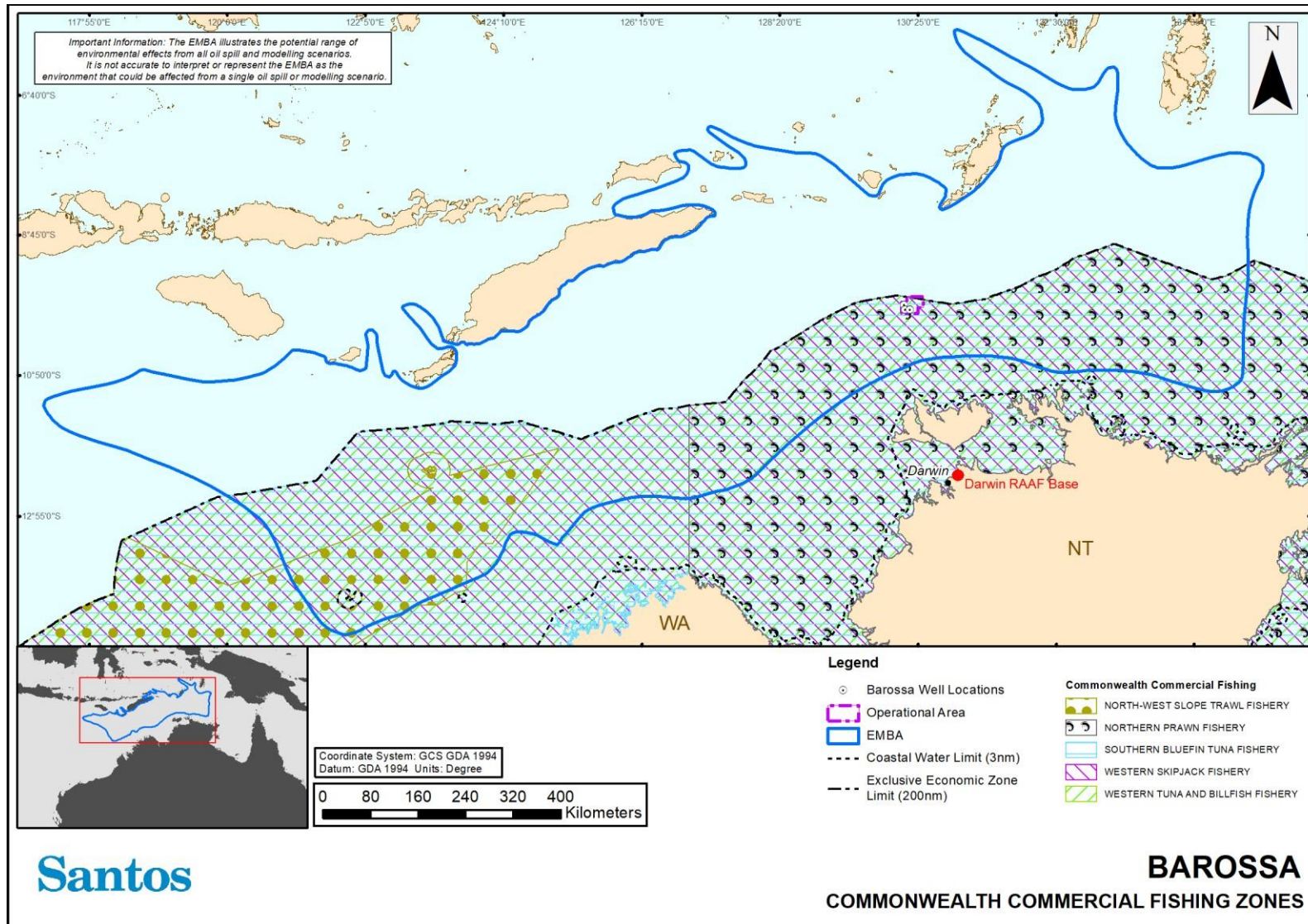


Figure 3-13: Commonwealth-managed fisheries overlapping the environment that may be affected

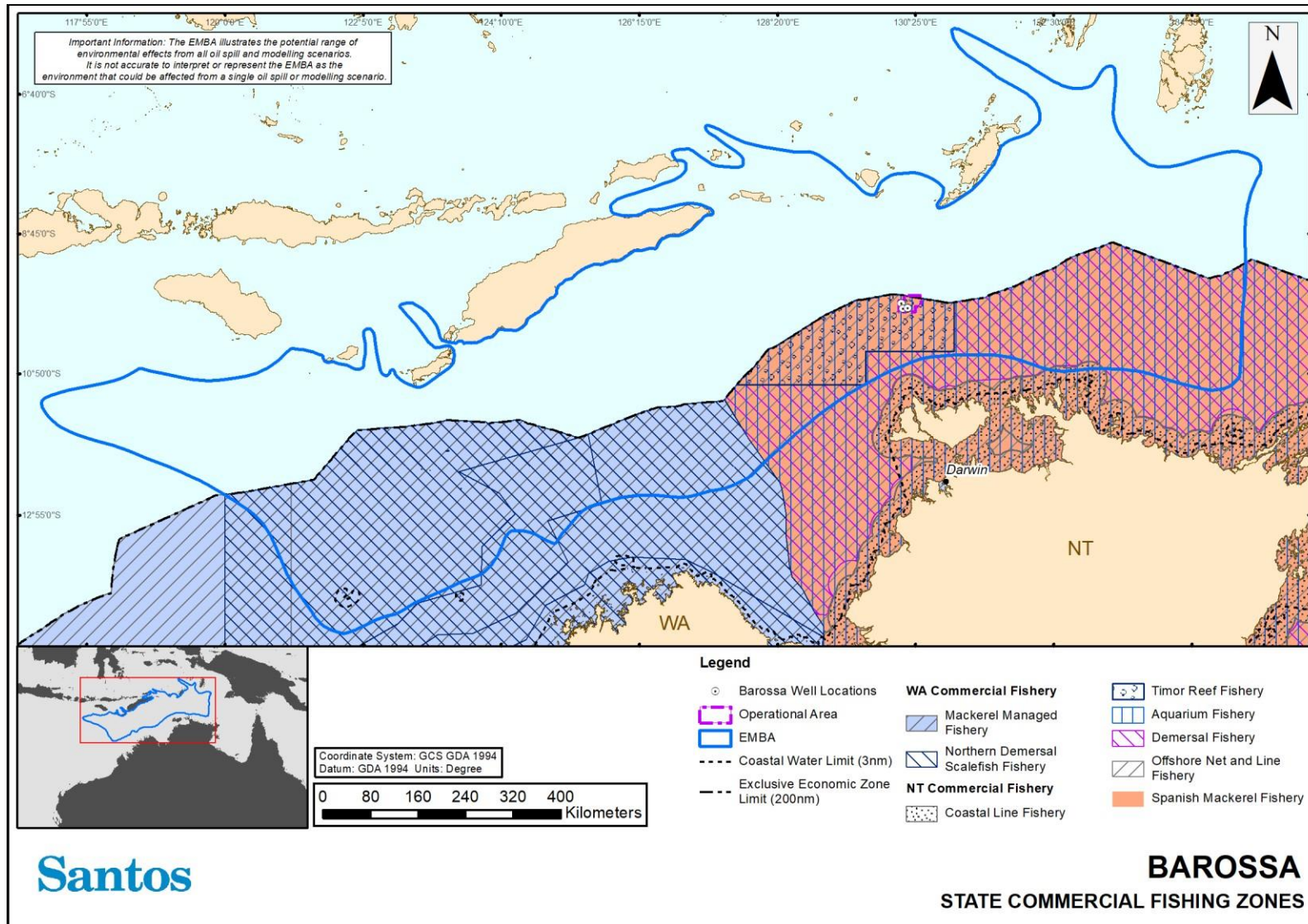


Figure 3-14: Western Australian and Northern Territory managed fisheries overlapping the environment that may be affected

### 3.2.5.2 Indonesian commercial and subsistence fishing

Indonesian and Timorese traditional fishermen generally fish in the Timor Sea, typically at locations such as Hibernia Reef, Ashmore Reef and Scott Reef (more than 770 km south-west of the operational area). Fishing occurs from April to December, with most activity occurring in September and October. The Big Bank shoals (located to the west of the operational area, in the centre of the EMBA) lie in the Indonesian EEZ and Indonesian commercial vessels may fish in and around the shoals (Heyward *et al.*, 1997a). Species that are likely to be targeted by Indonesian fishers are shark, tuna, mackerel and reef fish such as snapper.

As the operational area is located in remote offshore waters with no geomorphic features such as shoals, banks, or reefs, traditional Indonesian fishing is unlikely to occur within this area. As there are shoals in the EMBA, it is possible that Indonesian fishers may transit and fish in the EMBA.

An MoU between the Australian and Indonesian governments, officially known as the *Australia-Indonesia Memorandum of Understanding on the Operations of Indonesian Traditional Fishermen in Areas of the Australian Fishing Zone and Continental Shelf – 1974* exists to:

“provide the framework for fisheries and marine cooperation between Australia and Indonesia, and facilitates information exchange on research, management and technological developments, complementary management of shared stocks, training and technical exchanges, aquaculture development, trade promotion and cooperation to deter illegal fishing.” (DAWE, 2020)

The MoU enables traditional fishing to occur within sections of the Australian EEZ. The fishers focus their activities in and around the shallow water lagoons of Scott Reef primarily targeting trepang; and opportunistically gather trochus shells, generally from July to October, and to a lesser extent from April to June. They also catch fish largely for subsistence purposes.

### 3.2.5.3 Petroleum industry

There are several oil and gas companies that hold petroleum permits near the operational area; however, no established oil and gas operations are located within, or in the immediate surrounds of the operational area. The closest operational offshore production facilities and in-field subsea infrastructure are associated with the Santos-operated Bayu-Undan platform, located approximately 409 km to the south-west of the operational area.

Petroleum retention lease area and exploration permit leases within the EMBA are currently held by various oil and gas operators (and subsidiaries), including Carnarvon Petroleum Limited, Woodside Energy Ltd, Shell Development (Australia) Pty Ltd, Osaka Gas Australia Pty Ltd, Eni Australia Limited, Origin Energy and Timor Sea Oil & Gas Australia Pty Ltd.

### 3.2.5.4 Telecommunications cables

The North-West Cable System (NWCS) is located approximately 227 km south of the operational area. Extending 2,100 km from Darwin to Port Hedland, the NWCS connects Australia’s remote northern and western regions, including offshore oil and gas facilities, with onshore locations.

#### 3.2.5.5 Defence activities

There are no designated military/defence exercise areas within or near the operational area. However, the EMBA intersects a practice area of the NAXA, a maritime military zone administered by the Department of Defence (**Figure 3-15**). The NAXA comprises practice and training areas and extends approximately 290 km north and west from just east of Darwin into the Arafura Sea. The area is used for offshore naval exercises and onshore weapon-firing training.

The Australian Border Force also undertake civil and maritime surveillance (and enforcement) in Australian offshore maritime waters, which includes the Australian EEZ. During their surveillance, Australian Border Force vessels may transit through the operational area and EMBA.

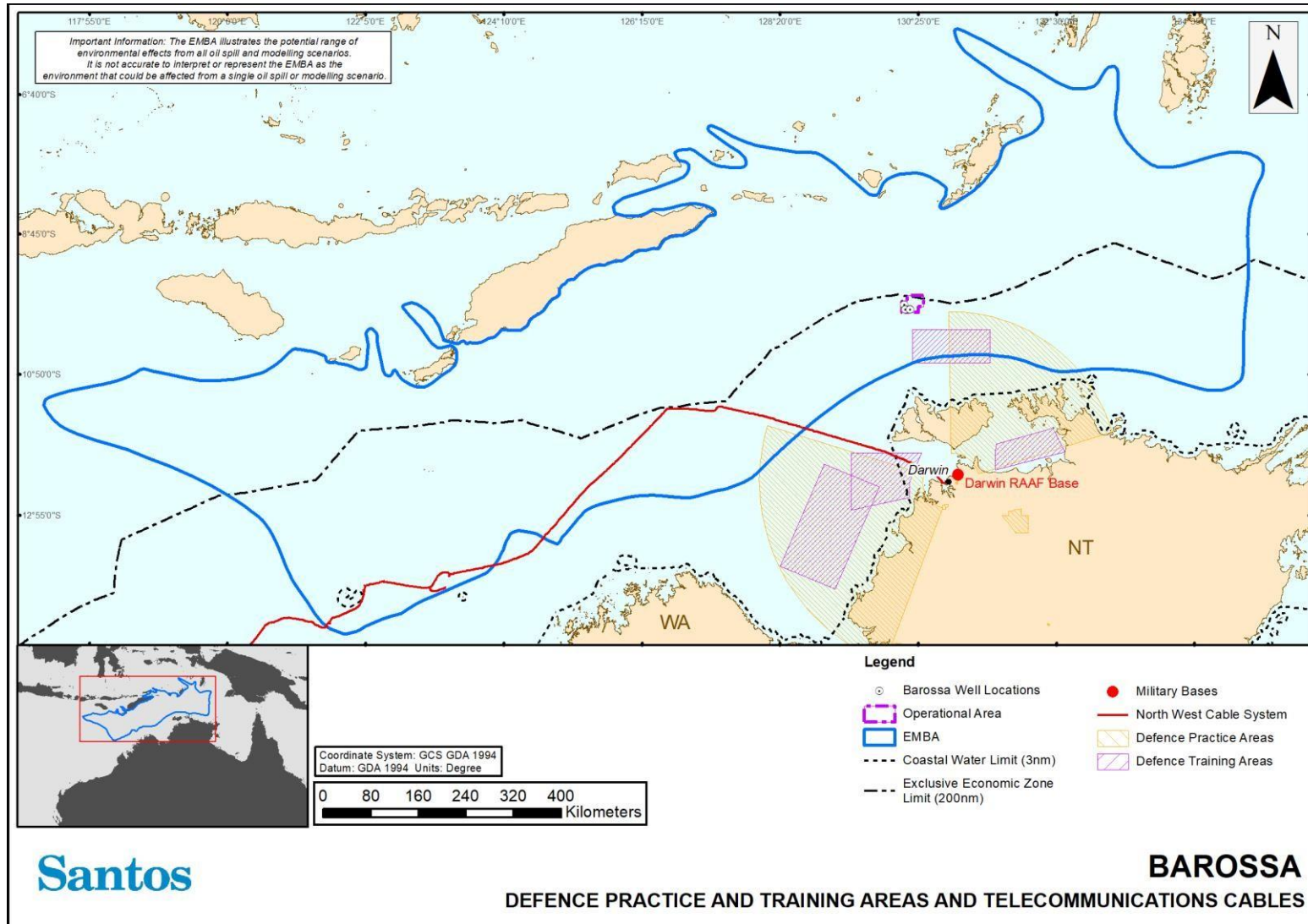


Figure 3-15: Defence training and exercise areas and telecommunications cables within the environment that may be affected



### 3.2.5.6 Shipping

The closest major commercial port to the operational area is Darwin Port, located approximately 263 km to the south east. Darwin Port is a major shipping port in Australia. In 2018–19, there were a total of 511 commercial vessel calls to port (Ports Australia, 2019).

Darwin Port is a major port of call for vessels servicing operations offshore from north-west Australia. There is also small-scale port activity to the south and east of the operational area at the Tiwi Islands (outside the EMBA).

The main preferred shipping routes that occur within the EMBA are between Darwin and ports in South-East Asia. Average vessel displacements and speeds for shipping vessels transiting the EMBA and operational area include:

- + bulk carriers averaging 55,300 tonnes with speeds of 14 knots
- + livestock carriers averaging 2,800 tonnes with speeds of 12 knots
- + general cargo vessels averaging 4,900 tonnes with speeds of approximately 12 knots.

**Figure 3-16** presents Australian Maritime Safety Authority (AMSA) recorded vessel movements through the AUSREP system in 2021. The records show limited vessel movements through the operational area.

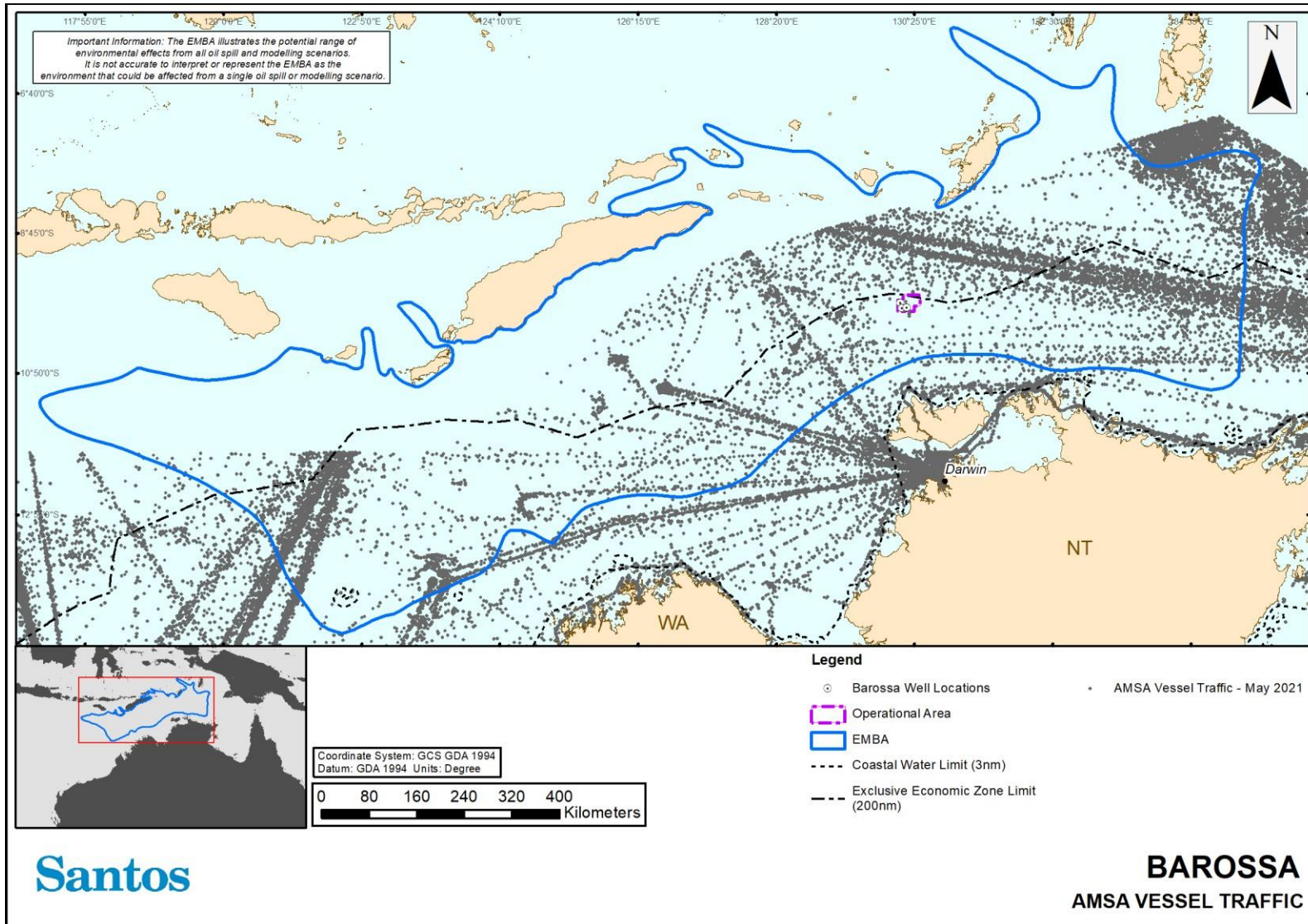


Figure 3-16: Australian Maritime Safety Authority recorded vessel movements and shipping routes overlapping the environment that may be affected

### 3.2.5.7 Tourism

The operational area is located in offshore waters that are not likely to be accessed for tourism activities (e.g., recreational fishing and boating and charter boat operations), as these tend to be centred around nearshore waters, islands and coastal areas. Several shoals and banks within the EMBA, may be visited by small numbers of recreational fishers/charter vessels targeting fish inhabiting these shallower features. Consultation undertaken for the Barossa Development OPP identified one fishing charter operator who conducts tours in open offshore waters near Evans Shoal and Goodrich Bank during the main fishing season (September to December).

Fishing and diving charter companies offer tours to fishing spots off the WA coast, including Seringapatam Reef, and dive spots which include Cartier Island and Ashmore Hibernia and Seringapatam reefs. These offshore areas are encompassed in the EMBA.

### 3.2.5.8 Heritage

There are no world heritage properties, national heritage places or Commonwealth heritage places within the operational area, however the EMBA intersects the 'Scott Reef and surrounds – Commonwealth area' and the Ashmore Reef AMP.

There are no recorded Aboriginal heritage sites within the operational area. The waters of Australian Marine Parks, such as the Arafura AMP, are considered to be significant sea country for Aboriginal and Torres Strait Islanders (DEWHA, 2008a).

No shipwrecks are located within the operational area. One known shipwreck listed under the *Underwater Cultural Heritage Act 2018* is located at the Cartier Island Marine Park: the *Ann Millicent* (wrecked in 1888).

## 4. Stakeholder consultation

OPGG(E)R 2009 Requirements
<b>Regulation 9AB</b>
<p>If the Regulator's provisional decision under Regulation 9AA is that the environment plan includes material apparently addressing all the provisions of Division 2.3 (Contents of an environment plan), the Regulator must publish on the Regulator's website as soon as practicable:</p> <ul style="list-style-type: none"> <li>(a) the plan with the sensitive information part removed; and</li> <li>(b) the name of the titleholder who submitted the plan; and</li> <li>(c) a description of the activity or stage of the activity to which the plan relates; and</li> <li>(d) the location of the activity; and</li> <li>(e) a link or other reference to the place where the accepted offshore project proposal (if any) is published; and</li> <li>(f) details of the titleholder's nominated liaison person for the activity.</li> </ul>
<b>Regulation 11A</b>
<ul style="list-style-type: none"> <li>(1) In the course of preparing an environment plan, or a revision of an environment plan, a titleholder must consult each of the following (a relevant person): <ul style="list-style-type: none"> <li>(a) each Department or agency of the Commonwealth to which the activities to be carried out under the environment plan, or the revision of the environment plan, may be relevant;</li> <li>(b) each Department or agency of a State or the Northern Territory to which the activities to be carried out under the environment plan, or the revision of the environment plan, may be relevant;</li> <li>(c) the Department of the responsible State Minister, or the responsible Northern Territory Minister;</li> <li>(d) a person or organisation whose functions, interests or activities may be affected by the activities to be carried out under the environment plan, or the revision of the environment plan;</li> <li>(e) any other person or organisation that the titleholder considers relevant.</li> </ul> </li> <li>(2) For the purpose of the consultation, the titleholder must give each relevant person sufficient information to allow the relevant person to make an informed assessment of the possible consequences of the activity on the functions, interests or activities of the relevant person.</li> <li>(3) The titleholder must allow a relevant person a reasonable period for the consultation.</li> <li>(4) The titleholder must tell each relevant person the titleholder consults that: <ul style="list-style-type: none"> <li>(a) the relevant person may request that particular information the relevant person provides in the consultation not be published; and</li> <li>(b) information subject to such a request is not to be published under this Part.</li> </ul> </li> </ul>
<b>Regulation 14(9)</b>
<p>The implementation strategy must provide for appropriate consultation with:</p> <ul style="list-style-type: none"> <li>(a) relevant authorities of the Commonwealth, a State or Territory; and</li> <li>(b) other relevant interested persons or organisations.</li> </ul>

**Regulation 16**

The environment plan must contain the following:

- (b) report on all consultations between the operator and any relevant person, for Regulation 11A, that contains:
  - (iii) a summary of each response made by a relevant person; and
  - (iv) an assessment of the merits of any objection or claim about the adverse impact of each activity to which the environment plan relates; and
  - (v) a statement of the operator's response, or proposed response, if any, to each objection or claim; and
  - (vi) a copy of the full text of any response by a relevant person.

## 4.1 Summary

Stakeholder consultation on petroleum activities within the Barossa permit area and surrounds has been ongoing since 2004. During this time a range of stakeholders and other interested parties have been consulted, including Commonwealth and NT government departments, commercial fishing associations and licence holders, scientific and educational organisations (including recognised experts), spill response agencies, local business associations, other oil and gas industry operators, contractors and non-government organisations.

Since 2012, consultation has been undertaken on an ongoing basis on the plans to develop the Barossa area as a source for future backfill gas supply for the Darwin liquefied natural gas (LNG) facility. With this history, Santos is familiar with local communities and other marine users in the Barossa permit area and wider region.

Consultation was undertaken during development of environment plans for Barossa appraisal drilling campaigns in 2012–13 and 2016, and a marine seismic survey in 2016.

The public was invited to comment on the *Barossa Development Area Offshore Project Proposal*, accepted and published by NOPSEMA in March 2018.

Consultation also occurred during development of the *Barossa Gas Export Pipeline Installation EP*, accepted and published by NOPSEMA in March 2020.

Consultation on the *Barossa Development Drilling and Completions EP* (this EP) was undertaken in 2019, but the EP was not submitted to NOPSEMA at this time.

Due to the time that had elapsed since the previous consultation, Santos elected to consult again before submission of the EP.

In May 2021, relevant stakeholders and other interested parties (**Table 4-1**) were informed of activities covered in this EP via several consultation channels, including:

- + meetings in May and June 2021
- + distribution of the Barossa Development Drilling and Completions Stakeholder Consultation Package in June 2021 (**Appendix E**).
- + distribution of the Barossa Development Drilling and Completions Additional Information for Commercial Fishers Package in June 2021 (**Appendix E**).

Santos has considered all relevant stakeholder and other interested party responses and assessed the merits of all objections and claims about the potential impacts and risks of the proposed activities. The process adopted to assess these objections and claims is outlined in **Section 4.3**. A summary of Santos' response statements to the objections and claims is provided in **Table 4-2**.

Santos considers that consultation with relevant stakeholders has been adequate to inform the development of this EP. Notwithstanding this, Santos recognises the importance of ongoing consultation and notification.

## 4.2 Stakeholder identification

Santos understands retaining a broad licence to operate depends on the development and maintenance of positive and constructive relationships with a comprehensive group of stakeholders in the community, government, non-government, other business sectors and other users of the marine environment. Fostering effective consultation between Santos and stakeholders is an important part of this process.

Santos began the stakeholder identification process for this EP with a review of its stakeholder database, including stakeholders consulted for other recent activities in the area. The list of stakeholders was then reviewed and refined based on the defined operational area (refer to **Section 2**) and the relevance of the stakeholder according to Regulation 11A of the OPGGS (E) Regulations, and NOPSEMA *Bulletin #2 Clarifying Statutory Requirements and Good Practice Consultation* (November 2019).

More specifically, stakeholders for this EP were identified through:

- + review of legislation applicable to petroleum and marine activities
- + identification of marine user groups (e.g., commercial fisheries, other oil and gas producers, merchant shipping, etc.)
- + a request for the most recent commercial fishing data and other relevant information available via the Department of Industry, Tourism and Trade in the Northern Territory (DITT-NT), the Australian Fisheries Management Authority (AFMA) and the Northern Prawn Fishing Industry Pty Ltd (NRFI)
- + updated fishing licence holder contact details, from these identified fisheries, as provided by DITT-NT and AFMA
- + discussions with identified stakeholders to identify other potentially affected or interested parties
- + records from previous consultation
- + active participation in industry bodies and collaborations
- + review of correspondence received from interested parties.

Currently identified relevant stakeholders and other interested parties are listed in **Table 4-1**.

Table 4-1: Stakeholders and other interested parties

Stakeholder/Interested Party	Reason for engagement
Commonwealth government departments/agencies	
Australian Communications and Media Authority (ACMA)	ACMA is an independent Commonwealth statutory authority responsible for the regulation of broadcasting, radio and telecommunications. It provides information on relevant subsea communications infrastructure.
Australian Fisheries Management Authority	AFMA is responsible for managing Commonwealth fisheries and is a relevant agency where the activity has the potential to impact on fisheries resources in AFMA managed fisheries. The operational area intersects with Commonwealth-managed fisheries.
Australian Hydrographic Office (AHO)	AHO is the part of the Commonwealth DoD responsible for maintaining and disseminating nautical charts, including the distribution of Notice to Mariners. The operational area is in Commonwealth waters.
Australian Maritime Safety Authority	AMSA is the statutory and control agency for maritime safety and vessel emergencies in Commonwealth waters. AMSA is a relevant agency when proposed offshore activities may impact on the safe navigation of commercial shipping in Australian waters. The operational area is in Commonwealth waters.
Department of Agriculture, Water and the Environment (DAWE) – Biosecurity (marine pests)	DAWE (marine pests) has primary policy and regulatory responsibility for managing biosecurity for incoming goods and conveyances, including biosecurity for marine pests. The department is the relevant agency where an offshore activity has the potential to transfer marine pests between installations and mainland Australia. The operational area is in Commonwealth waters, and marine vessels and helicopters will traverse between the operational area and mainland.
Department of Agriculture, Water and the Environment – Fisheries	DAWE (fisheries) has primary policy responsibility for promoting the biological, economic and social sustainability of Australian fisheries. The department is the relevant agency where the activity has the potential to negatively impact fishing operations and/or fishing habitats in Commonwealth waters. The operational area intersects Commonwealth-managed fisheries.
Department of Defence (DoD)	DoD is a relevant agency where the proposed activity may impact operational requirements, encroach on known training areas and/or restricted airspace, or when nautical products or other maritime safety information is required to be updated. The operational area is in Commonwealth waters, with nearby DoD training areas.
Department of Foreign Affairs and Trade (DFAT)	DFAT is responsible for any required discussions with foreign governments due to potential impact from activities in international or foreign territory waters. The operational area is in Commonwealth waters and near the Perth Treaty Area.
Director of National Parks (DNP)	DNP is the statutory authority responsible for administration, management and control of Commonwealth marine reserves (CMRs). The operational area is outside but near Commonwealth marine reserves.

Stakeholder/Interested Party	Reason for engagement
<b>Northern Territory government departments/agencies</b>	
NT Department of Industry, Tourism and Trade – Fisheries Division	DITT is responsible for NT-managed fisheries. The operational area overlaps the Timor Reef Fishery which is jointly managed by the NT and Commonwealth.
NT Department of Industry, Tourism and Trade – Energy Division	DITT is the NT's coordinating agency for economic and industry development.
NT Department of Infrastructure, Planning and Logistics (DIPL) – Transport Division	DIPL is responsible for marine safety in NT coastal waters. The operational area is in Commonwealth waters, but vessels will traverse NT coastal waters.
<b>Neighbouring operators/exploration companies</b>	
Eni Australia B.V.	Operator of nearby permit NT/RL7.
INPEX	Operator of nearby permits.
Woodside	Operator of adjacent permit NT/P86.
<b>Industry bodies</b>	
Amateur Fisherman's Association of the NT (AFANT)	AFANT is the peak body representing NT recreational fishers.
Australian Marine Oil Spill Centre (AMOSC)	AMOSC operates the Australian oil industry's major oil spill response facility.
Australian Southern Bluefin Tuna Industry Association (ASBTIA)	ASBTIA is listed on the AFMA website as a contact for petroleum operators to use when consultation with Commonwealth fishing operators is required for a range of tuna fishing activities. The operational area intersects with the fishery. No ASBTIA fishing activity occurs in or near the operational area.
Commonwealth Fisheries Association (CFA)	CFA was engaged as a representative body for Commonwealth fisheries. CFA is also listed on the AFMA website as a contact for petroleum operators to use when consultation with fishing operators is required.  The operational area intersects with several Commonwealth-managed fisheries.
Darwin Port	Private consortium responsible for the management of shipping and other commercial activities requiring use of Darwin Harbour. Santos contracted vessels plan on using the Darwin Harbour.
Northern Prawn Fishing Industry Pty Ltd	NPFI is listed on the AFMA website as a contact for petroleum operators to use when consultation with Commonwealth fishing operators in the Northern Prawn Fishery is required. The operational area intersects with the Northern Prawn Fishery.
Northern Territory Guided Fishing Industry Association	NTGFIA is an organisation representing marine-based tourism operators in the NT.
Northern Territory marine-based tourism operators	Known operators in the region that may transit the operational area.
Northern Territory Seafood Council	NTSC represents NT commercial fishing licence holders operating in Territory-managed fisheries. The operational area intersects with the Timor Reef Fishery.
NT Port and Marine	NT Port and Marine is a private company that operates port facilities in the region.



Stakeholder/Interested Party	Reason for engagement
Pearl Producers Association (PPA)	The PPA is the peak body representing pearl fishery licence holders in Australia. No activity occurs in the operational area.
Western Australian Fishing Industry Council	WAFIC is the peak body representing WA-based commercial fishing licence holders.
WA Seafood Exporters	WA Seafood Exporters is listed on the AFMA website as a contact for petroleum operators to use when consultation with Commonwealth fishing operators in the Northern Prawn Fishery is required. The operational area intersects with the Northern Prawn Fishery.
<b>Commercial fisheries – NT managed</b>	
Timor Reef Fishery licence holders	The Timor Reef Fishery (TRF) extends north-west of Darwin to the WA-NT border and to the outer limit of the AFZ. The operational area intersects with the Timor Reef Fishery.
Demersal Fishery licence holders	The fishery extends from waters 15 nm from the coastal waters mark to the outer limit of the AFZ, excluding the area of the Timor Reef Fishery. Hence, this fishery does not overlap with the operational area.
Spanish Mackerel Fishery licence holders	The fishery extends seaward from the high-water mark to the edge of the AFZ. The operational area intersects with the Spanish Mackerel Fishery.
Aquarium Fishery licence holders	The Aquarium Fishery is a small-scale, multi-species fishery that prospects freshwater, estuarine and marine habitats to the outer boundary of the AFZ. The operational area intersects with the Aquarium Fishery.
<b>Commercial fisheries – Commonwealth managed</b>	
Austral Fisheries	Northern Prawn Fishery licence-holder active in the operational area.
Australia Bay Seafoods	Licence-holder active in the region.
Northern Prawn Fishery licence holders	The Northern Prawn Fishery extends over the northern coast between Cape York in Queensland and Cape Londonderry in WA, from the low water mark to the outer edge of the AFZ.
Southern Bluefin Tuna/ Western Skipjack Tuna and Western Tuna and Billfish Fisheries licence holders	The operational area intersects with these fisheries.
<b>Community-based stakeholders</b>	
Australian Marine Sciences Association – NT	AMSA made a submission to Santos requesting to be consulted.
Australian National University (ANU)	A Professor from the ANU made a submission to Santos, requesting to be consulted.
Environment Centre Northern Territory (ECNT)	ECNT wrote to Santos requesting to be consulted.
Northern Land Council	Representative body for indigenous people in the Northern Territory.
Sea Turtle Foundation	Consulted due to submission received during OPP public comment period.
Tiwi Land Council	Representative body for indigenous residents of the Tiwi Islands. They are the nearest Australian mainland island to the operational area.

### 4.3 Stakeholder consultation

Key stakeholders were contacted by phone or email before providing the *Stakeholder consultation packages* to increase activity awareness and to encourage two-way communication. Stakeholders, wherever possible, were provided personal emails with information tailored to their functions, interests and activities.

The consultation package contained details such as an activity summary, location map, coordinates, water depth, distance to key regional features, exclusion zone details and estimated timing and duration. The consultation package also outlined relevant potential risks and impacts together with a summary of selected management control measures. Stakeholders were encouraged to provide feedback on the proposed activity.

Commercial fishers were provided additional information specific to the fishery within which they operate. Individual fishing licence holders, as identified through sourced data and in consultation with fisheries organisations, were provided the *Stakeholder consultation package* and *Additional information for commercial fishers package* by email or post.

Stakeholders were afforded four weeks to review consultation packs and provide feedback or indicate their intention to provide feedback or seek further information, although Santos accepted and responded to stakeholder feedback after this period.

### 4.4 Assessment of stakeholder objections and claims

A summary of the stakeholder consultation undertaken for this EP, including Santos' assessment of all stakeholder comments received, is outlined in **Table 4-2**.

Full transcripts between Santos and stakeholders are provided in the *Barossa Development drilling and completions environment plan sensitive stakeholder information report (BAD-200 0013)* as a confidential submission to NOPSEMA.

Santos adopted the following process to address objections and claims from relevant stakeholders:

- + Santos acknowledged receiving all comments made by stakeholders.
- + Santos assessed the merits of all objections and claims made by stakeholders. This included assessing all reasonably available options for resolving or mitigating the degree to which a stakeholder's functions, interests or activities may be affected. Control measures were proposed and adopted where reasonably practicable.
- + Santos responded to all stakeholder objections and claims, and advised the stakeholder how each of their objections and claims would be addressed in the EP.
- + A similar process was applied to information provided and requests made by stakeholders not deemed to be an objection or claim.
- + Santos recognises the importance of ensuring a high degree of transparency in how a titleholder manages ongoing stakeholder consultation during the planning and execution of approved activities. As such, should additional stakeholder comments be received to those described in **Table 4-2**, Santos will assess and respond to the comments.

In relation to stakeholder consultation, Santos is of the opinion that Regulation 11A of the OPGGS(E) Regulations has been met.

**Table 4-2: Stakeholder consultation summary**

Stakeholder	Stakeholder Consultation Summary (OPGGs(E) Regulation 16 (b)(i))	
Commonwealth departments/agencies		
Australian Communications and Media Authority (ACMA)	<p>ACMA was provided the Barossa Development Drilling and Completions Stakeholder Consultation package via email on 11 June 2021 inviting comment.</p> <p>ACMA was provided a follow-up email on 2 July 2021 inviting comment.</p> <p>ACMA responded via email on 7 July 2021 and advised that the proposed activities are not in the vicinity of any existing protection zones for subsea communications infrastructure and therefore it had no comments. <b>[INFORMATION 001]</b> ACMA encouraged Santos to contact the operator of any submarine cables in the area. <b>[REQUEST 001]</b></p> <p>Santos responded to ACMA on 15 July 2021 and addressed each of the matters raised in their correspondence of 7 July 2021.</p> <p>ACMA receives the Barossa Development Quarterly Consultation Update. The Q2 2021 Update was distributed on 11 June 2021.</p> <p>Santos considers the level of consultation to be adequate and will address any comments from this stakeholder should they arise in the future.</p>	
	<p><b>Assessment of the merits of objections and claims (OPGGs(E) Regulation 16 (b)(ii)), information and requests</b></p>	<p><b>Statement of response, or proposed response, to the objections and claims (OPGGs(E) Regulation 16 (b)(iii)), and information and requests</b></p>
	<p><b>[INFORMATION 001]</b> The information provided correlated to Santos’ own enquiries and understanding.</p>	<p><b>[INFORMATION 001]</b> Santos responded to ACMA confirming the information would be taken into consideration in the drafting of the EP.</p>
	<p><b>[REQUEST 001]</b> Santos reviewed the current information and re-confirmed there are no submarine cable operators in the area.</p>	<p><b>[REQUEST 001]</b> Santos responded to ACMA confirming its assessment.</p>
Australian Fisheries Management Authority	<p>AFMA was provided the Barossa Development Drilling and Completions Stakeholder Consultation package via email on 11 June 2021 inviting comment.</p> <p>AFMA responded on 16 June 2021 and advised that due to limited resources, it is unable to comment on individual proposals; however, it is important to consult with all fishers who have entitlements to fish within the proposed area, either through the relevant fishing industry associations or directly with fishers who hold entitlements in the area. <b>[REQUEST 001]</b></p> <p>AFMA was provided a follow-up email on 2 July 2021 inviting any further comment.</p> <p>AFMA provided the same response (as above) on 5 July 2021.</p> <p>Santos responded to AFMA on 15 July 2021 and addressed each of the matters raised in their correspondence of 16 June and 5 July 2021.</p>	

Stakeholder	Stakeholder Consultation Summary (OPGGS(E) Regulation 16 (b)(i))	
	AFMA receives the Barossa Development Quarterly Consultation Update. The Q2 2021 Update was distributed on 11 June 2021. Santos considers the level of consultation to be adequate and will address any comments from this stakeholder should they arise in the future.	
	<b>Assessment of the merits of objections and claims (OPGGS(E) Regulation 16 (b)(ii)), information and requests</b>	<b>Statement of response, or proposed response, to the objections and claims (OPGGS(E) Regulation 16 (b)(iii)), and information and requests</b>
	<b>[REQUEST 001]</b> Santos reviewed AFMA’s consultation guidelines and ensured the suggested stakeholders were included in the consultation process for this EP.	<b>[REQUEST 001]</b> Santos responded to AFMA and advised of the consultation being undertaken.
Australian Hydrographic Office	AHO was provided the Barossa Development Drilling and Completions Stakeholder Consultation package via email on 11 June 2021 inviting comment. AHO acknowledged receipt of the email on 15 June 2021 and confirmed the data supplied would now be registered, assessed, prioritised and validated in preparation for updating AHO’s Navigational Charting products. <b>[INFORMATION 001]</b> AHO was provided a follow-up email on 2 July 2021 inviting any further comment. AHO’s ongoing notification requirements will be part of the ongoing communications for this activity and are addressed in <b>Table 8-4</b> . AHO receives the Barossa Development Quarterly Consultation Update. The Q2 2021 Update was distributed on 11 June 2021. Santos considers the level of consultation to be adequate and will address any comments from this stakeholder should they arise in the future.	
	<b>Assessment of the merits of objections and claims (OPGGS(E) Regulation 16 (b)(ii)), information and requests</b>	<b>Statement of response, or proposed response, to the objections and claims (OPGGS(E) Regulation 16 (b)(iii)), and information and requests</b>
	<b>[INFORMATION 001]</b> AHO’s notification requirements will be part of the ongoing communications for this activity and are addressed in <b>Table 8-4</b> .	No response required.
Australian Maritime Safety Authority	AMSA was provided the Barossa Development Drilling and Completions Stakeholder Consultation package via email on 11 June 2021 inviting comment. AMSA was provided a follow-up email on 2 July 2021 inviting comment. AMSA responded on 6 July 2021 advising: <ul style="list-style-type: none"> <li>+ Santos should contact AHO no less than four working weeks before operations, with relevant details. AHO will then promulgate the appropriate Notice to Mariners (NTM), which will ensure other vessels are informed of activities. <b>[REQUEST 001]</b></li> <li>+ Santos should notify AMSA’s Joint Rescue Coordination Centre (JRCC) for promulgation of radio-navigation warnings at least 24-48 hours before operations commence. JRCC will also need to be advised when operations start and end. <b>[REQUEST 002]</b></li> </ul>	

Stakeholder	Stakeholder Consultation Summary (OPGGS(E) Regulation 16 (b)(i))	
	<p>+ Santos should plan to provide updates to both AHO and JRCC on progress and any changes to the intended operations. <b>[REQUEST 003]</b></p> <p>+ To obtain a vessel traffic plot showing Automatic Identification System (AIS) traffic data for the area of interest, Santos should visit AMSA’s spatial data gateway and portal to download digital data sets and maps. <b>[INFORMATION 001]</b></p> <p>+ Vessels must comply with the International Rules for Preventing Collisions at Sea, in particular the use of appropriate lights and shapes to reflect the nature of operations. They should also ensure their navigation status is set correctly in the AIS unit. <b>[INFORMATION 002]</b></p> <p>Santos responded to AMSA on 15 July 2021 and addressed each of the matters raised in their correspondence of 6 July 2021.</p> <p>AMSA’s ongoing notification requirements will be part of the ongoing communications for this activity and are addressed in <b>Table 8-4</b>.</p> <p>AMSA also receives the Barossa Development Quarterly Consultation Update. The Q2 2021 Update was also distributed on 11 June 2021. Santos considers the level of consultation to be adequate and will address any comments from this stakeholder should they arise in the future.</p>	
	<p><b>Assessment of the merits of objections and claims (OPGGS(E) Regulation 16 (b)(ii)), information and requests</b></p>	<p><b>Statement of response, or proposed response, to the objections and claims (OPGGS(E) Regulation 16 (b)(iii)), and information and requests</b></p>
	<p><b>[REQUEST 001] [REQUEST 002] [REQUEST 003]</b> Santos acknowledges all the requirements listed by AMSA and confirms they will be followed during the preparation and execution phases for Barossa Development Drilling and Completions. The requirements will be included as commitments in the Environment Plan. AMSA’s ongoing notification requirements will be part of the ongoing communications for this activity and are addressed in <b>Table 8-4</b>.</p>	<p>Santos responded to AMSA confirming all information and notification requests would be taken into consideration in the drafting of the EP.</p>
	<p><b>[INFORMATION 001] [INFORMATION 002]</b> Santos notes the information provided on vessel compliance and access to AIS traffic data.</p>	<p>Santos responded to AMSA confirming this information would be taken into consideration in the drafting of the EP and is shown in <b>Figure 3-16</b>.</p>
<p>Department of Defence (DoD)</p>	<p>DoD was provided the Barossa Development Drilling and Completions Stakeholder Consultation package via email on 11 June 2021 inviting comment.</p> <p>DoD was provided a follow-up email on 2 July 2021 inviting comment. No response has been received.</p> <p>DoD receives the Barossa Development Quarterly Consultation Update. The Q2 2021 Update was also distributed on 11 June 2021.</p> <p>Santos considers the level of consultation to be adequate and will address any comments from this stakeholder should they arise in the future.</p>	

Stakeholder	Stakeholder Consultation Summary (OPGGs(E) Regulation 16 (b)(i))	
	<b>Assessment of the merits of objections and claims (OPGGs(E) Regulation 16 (b)(ii)), information and requests</b>	<b>Statement of response, or proposed response, to the objections and claims (OPGGs(E) Regulation 16 (b)(iii)), and information and requests</b>
	No assessment required. AMSA's ongoing notification requirements will be part of the ongoing communications for this activity and are addressed in <b>Table 8-4</b> .	No response required.
Department of Agriculture, Water and the Environment – Biosecurity (marine pests)	<p>DAWE – Biosecurity was provided the Barossa Development Drilling and Completions Stakeholder Consultation package via email on 11 June 2021 inviting comment.</p> <p>DAWE – Biosecurity responded on 30 June 2021, providing advice on the Australian Government’s vessel movement requirements and website links for reference in understanding the biosecurity requirements for offshore (more than 12nM) installations and vessels. <b>[INFORMATION 001]</b></p> <p>DAWE – Biosecurity also provided details of the information that would be required for its risk assessment process at least one month prior to project commencement. <b>[REQUEST 002]</b></p> <p>DAWE – Biosecurity was provided a follow-up email on 2 July 2021 inviting any further comment.</p> <p>Santos responded to DAWE – Biosecurity on 15 July 2021 and addressed each of the matters raised in their correspondence of 30 June 2021 (refer assessment of stakeholder objections, claims, information and requests below).</p> <p>DAWE’s ongoing notification requirements will be part of the ongoing communications for this activity and are addressed in <b>Table 8-4</b>.</p> <p>DAWE also receives the Barossa Development Quarterly Consultation Update. The Q2 2021 Update was also distributed on 11 June 2021.</p> <p>Santos considers the level of consultation to be adequate and will address any comments from this stakeholder should they arise in the future.</p>	
	<b>Assessment of the merits of objections and claims (OPGGs(E) Regulation 16 (b)(ii)), information and requests</b>	<b>Statement of response, or proposed response, to the objections and claims (OPGGs(E) Regulation 16 (b)(iii)), and information and requests</b>
	<b>[INFORMATION 001]</b> Santos confirms the biosecurity requirements advised by DAWE – Biosecurity are understood and referenced in relevant commitments documented in the EP that will be submitted to NOPSEMA. Management of invasive marine pest species is addressed in <b>Section 7.2</b> .	Santos responded to DAWE – Biosecurity confirming all information and notification requests would be taken into consideration in the drafting of the EP.
	<b>[REQUEST 002]</b> Santos will report and engage directly with DAWE – Biosecurity for the management of the biosecurity risk post EP acceptance.	Santos responded to DAWE – Biosecurity confirming all information and notification requests would be taken into consideration in the drafting of the EP.
	DAWE – Fisheries was provided the Barossa Development Drilling and Completions Stakeholder Consultation package via email on 11 June 2021 inviting comment.	

Stakeholder	Stakeholder Consultation Summary (OPGGs(E) Regulation 16 (b)(i))	
Department of Agriculture, Water and the Environment – Fisheries	DAWE – Fisheries was provided a follow-up email on 2 July 2021 inviting comment. No other response has been received. DAWE – Fisheries also receives the Barossa Development Quarterly Consultation Update. The Q2 2021 Update was also distributed on 11 June 2021. Santos considers the level of consultation to be adequate and will address any comments from this stakeholder should they arise in the future.	
	<b>Assessment of the merits of objections and claims (OPGGs(E) Regulation 16 (b)(ii)), information and requests</b>	<b>Statement of response, or proposed response, to the objections and claims (OPGGs(E) Regulation 16 (b)(iii)), and information and requests</b>
	No assessment required. DAWE – Fisheries’ responsibilities in commercial fisheries management are filled by one of its agencies, the Australian Fisheries Management Authority, which is also consulted for this EP. Refer to separate AFMA entry.	No response required.
Department of Foreign Affairs and Trade (DFAT)	DFAT was provided the Barossa Development Drilling and Completions Stakeholder Consultation package via email on 11 June 2021 inviting comment. DFAT was provided a follow-up email on 2 July 2021 inviting any further comment. DFAT responded via email on 5 July 2021, acknowledging receipt of Santos’ emails and advising it would respond if it had any comment. No response has been received. DFAT receives the Barossa Development Quarterly Consultation Update. The Q2 2021 Update was also distributed on 11 June 2021. Santos considers the level of consultation to be adequate and will address any comments from this stakeholder should they arise in the future.	
	<b>Assessment of the merits of objections and claims (OPGGs(E) Regulation 16 (b)(ii)), information and requests</b>	<b>Statement of response, or proposed response, to the objections and claims (OPGGs(E) Regulation 16 (b)(iii)), and information and requests</b>
	No assessment required	No response required.
Director of National Parks (DNP)	DNP was provided the Barossa Development Drilling and Completions Stakeholder Consultation package via email on 11 June 2021 inviting comment. DNP was provided a follow-up email on 2 July 2021 inviting comment. DNP provided feedback via email on 2 July 2021 with the key points summarised as follows: + The planned activities do not overlap any Australian Marine Parks and are located around 50 km from the Oceanic Shoals Marine Park, therefore there are no authorisation requirements from the DNP. <b>[INFORMATION 001]</b>	

Stakeholder	Stakeholder Consultation Summary (OPGGs(E) Regulation 16 (b)(i))	
	<p>+ NOPSEMA has worked closely with Parks Australia to develop and publish a guidance note that outlines what titleholders need to consider and evaluate when preparing an EP, including consideration of Australian marine parks and their representativeness. In the context of the management plan objectives and values, the EP should identify and manage all impacts and risks on Australian marine park values (including ecosystem values) to an acceptable level and consider all options to avoid or reduce them to as low as reasonably practicable and clearly demonstrate that the activity will not be inconsistent with the management plan. <b>[REQUEST 001]</b></p> <p>+ The North Marine Parks Network Management Plan 2018 (management plan) came into effect in 2018 and provides further information on values for the Oceanic Shoals Marine Park. Information on the values for the marine parks is also located on the Australian Marine Parks Science Atlas. <b>[INFORMATION 002]</b></p> <p>+ DNP does not require further notification of progress made in relation to this activity unless details regarding the activity change and result in an overlap with or new impact to a marine park, or for emergency responses. <b>[INFORMATION 003]</b></p> <p>+ The DNP should be made aware of oil/gas pollution incidences likely to impact on a marine park as soon as possible. Details of the notification process and required content was also provided. <b>[REQUEST 002]</b></p> <p>Santos responded on 15 July 2021 and addressed each of the matters raised in their correspondence of 2 July 2021.</p> <p>DNP’s ongoing notification requirements will be part of the ongoing communications for this activity and are addressed in <b>Table 8-4</b>.</p> <p>DNP also receives the Barossa Development Quarterly Consultation Update. The Q2 2021 Update was also distributed on 11 June 2021.</p> <p>Santos considers the level of consultation to be adequate and will address any comments from this stakeholder should they arise in the future.</p>	
	Assessment of the merits of objections and claims (OPGGs(E) Regulation 16 (b)(ii)), information and requests	Statement of response, or proposed response, to the objections and claims (OPGGs(E) Regulation 16 (b)(iii)), and information and requests
	<b>[INFORMATION 001]</b> <b>[INFORMATION 003]</b> No assessment required as information confirms Santos understanding.	No response required.
	<b>[REQUEST 001]</b> <b>[INFORMATION 002]</b> Santos confirms that the EP will consider the NOPSEMA Petroleum Activities and Australian Marine Parks Guidance Note and reference the North Marine Parks Network Management Plan 2018.	Santos responded to DNP confirming this information and request would be taken into consideration in the drafting of the EP.
	<b>[REQUEST 002]</b> Santos confirms the EP will reflect DNP incident notification requirements (refer <b>Table 8-4</b> ).	Santos responded to DNP confirming this information and request would be taken into consideration in the drafting of the EP.



Stakeholder	Stakeholder Consultation Summary (OPGGG(E) Regulation 16 (b)(i))	
Northern Territory Government Departments		
Department of Infrastructure, Planning and Logistics (DIPL)	<p>DIPL was provided the Barossa Development Drilling and Completions Stakeholder Consultation package via email on 11 June 2021 inviting comment.</p> <p>DIPL was provided a follow-up email on 2 July 2021 inviting any further comment.</p> <p>DIPL responded to Santos on 20 July 2021 requesting a briefing on the Barossa Project, including the Development Drilling and Completions EP.</p> <p>Santos responded on 20 July advising it could provide a briefing on the date requested by DIPL.</p> <p>Santos provided a briefing to DIPL on 29 July 2021 at which no specific issues or concerns were raised in relation to the Development Drilling &amp; Completions EP or the proposed activities.</p> <p>DIPL receives the Barossa Development Quarterly Consultation Update. The Q2 2021 Update was also distributed on 11 June 2021.</p> <p>Santos considers the level of consultation to be adequate and will address any comments from this stakeholder should they arise in the future.</p>	
	<b>Assessment of the merits of objections and claims (OPGGG(E) Regulation 16 (b)(ii)), information and requests</b>	<b>Statement of response, or proposed response, to the objections and claims (OPGGG(E) Regulation 16 (b)(iii)), and information and requests</b>
	No assessment required.	No response required.
NT Department of Industry, Tourism and Trade – Fisheries Division	<p>Santos contacted DITT – Fisheries via email on 21 May 2021 to offer a briefing on the Barossa Project, including the Barossa Development Drilling and Completions EP.</p> <p>Santos provided a briefing to DITT – Fisheries on 2 June 2021. Discussion points on Barossa Development Drilling and Completions EP were as follows:</p> <ul style="list-style-type: none"> <li>+ DITT – Fisheries asked about the extent/impacts from turbidity during drilling. Santos responded that it had not seen any significant impacts from any drilling activities in the past, plumes did not extend very far from the drill rig and dilution was good. <b>[INFORMATION 001]</b></li> <li>+ In relation to exclusion zones around wells, DITT – Fisheries stated the future management framework for the combined Timor Reef Fishery and Demersal Fishery would mean no trawling would occur in the area of the Barossa Development, just trap and line. <b>[INFORMATION 002]</b></li> <li>+ DITT – Fisheries stated while the Barossa field was in deeper water and little fishing occurred there, there was more fishing activity further south near the Caldita Field. <b>[INFORMATION 003]</b></li> <li>+ DITT – Fisheries asked whether inclement weather impacted drilling activities. Santos stated drilling is suspended in certain weather conditions but the rig itself is built to withstand the conditions and remains on location. <b>[INFORMATION 004]</b></li> </ul>	

Stakeholder	Stakeholder Consultation Summary (OPGGs(E) Regulation 16 (b)(i))	
	<p>+ Santos advised that meetings were also being held with Austral Fisheries, NT Seafood Council, Northern Prawn Fishery and some licence holders and that DITT – Fisheries, fishing organisations and licence-holders would receive a quarterly update from now on and opportunity to meet on an ongoing basis to discuss planning and execution of on-water activities. <b>[INFORMATION 005]</b></p> <p>DITT – Fisheries was provided the Barossa Development Drilling and Completions Stakeholder Consultation package and additional information for commercial fishers via email on 11 June 2021 inviting comment.</p> <p>DITT – Fisheries was provided a follow-up email on 2 July 2021 inviting any further comment. No further response has been received.</p> <p>A meeting record was provided to DITT – Fisheries by Santos on 5 July 2021. Santos has addressed each of the matters raised.</p> <p>DITT’s CEO acknowledged receipt, via email on 5 July 2021, of Santos’ email of 5 July 2021.</p> <p>DITT – Fisheries receives the Barossa Development Quarterly Consultation Update. The Q2 2021 Update was also distributed on 11 June 2021.</p> <p>Santos considers the level of consultation to be adequate and will address any comments from this stakeholder should they arise in the future.</p>	
	<p><b>Assessment of the merits of objections and claims (OPGGs(E) Regulation 16 (b)(ii)), information and requests</b></p>	<p><b>Statement of response, or proposed response, to the objections and claims (OPGGs(E) Regulation 16 (b)(iii)), and information and requests</b></p>
	<p>DITT-Fisheries’ two queries were answered and information on fishing effort and process provided by DITT – Fisheries correlated with Santos’ understanding and previous information provided by the Department.</p>	<p>Santos answered DITT – Fisheries’ queries and advised the Department that the information it had provided would be taken into consideration in the drafting of the EP.</p>
<p>NT Department of Industry, Tourism and Trade – Energy Division</p>	<p>Santos contacted DITT – Energy via email on 21 May 2021 to offer a briefing on the Barossa Project, including the Barossa Development Drilling and Completions EP.</p> <p>DITT – Energy met with Santos on 5 June and was provided a briefing. No specific issues or concerns were raised in respect to the Barossa Development Drilling and Completions EP.</p> <p>DITT – Energy was provided the Barossa Development Drilling and Completions Stakeholder Consultation package via email on 11 June 2021 inviting comment.</p> <p>DITT – Energy was provided a reminder email on 2 July 2021 inviting comment.</p> <p>A meeting record was provided by Santos to DITT – Energy on 5 July 2021.</p> <p>DITT’s CEO acknowledged receipt, via email on 5 July 2021, of Santos’ reminder email of 5 July 2021.</p> <p>DITT – Energy receives the Barossa Development Quarterly Consultation Update. The Q2 2021 Update was also distributed on 11 June 2021.</p> <p>Santos considers the level of consultation to be adequate and will address any comments from this stakeholder should they arise in the future.</p>	

Stakeholder	Stakeholder Consultation Summary (OPGG(E) Regulation 16 (b)(i))	
	Assessment of the merits of objections and claims (OPGG(E) Regulation 16 (b)(ii)), information and requests	Statement of response, or proposed response, to the objections and claims (OPGG(E) Regulation 16 (b)(iii)), and information and requests
	No assessment required.	No response required.
Other stakeholders		
Australian Marine Oil Spill Centre	<p>AMOSC was provided the Barossa Development Drilling and Completions Stakeholder Consultation package via email on 11 June 2021 inviting comment.</p> <p>AMOSC was provided a follow-up email on 2 July 2021 inviting any further comment. No response has been received.</p> <p>AMOSC receives the Barossa Development Quarterly Consultation Update. The Q2 2021 Update was also distributed on 11 June 2021.</p> <p>Santos considers the level of consultation to be adequate and will address any comments from this stakeholder should they arise in the future.</p>	
	Assessment of the merits of objections and claims (OPGG(E) Regulation 16 (b)(ii)), information and requests	Statement of response, or proposed response, to the objections and claims (OPGG(E) Regulation 16 (b)(iii)), and information and requests
	No assessment required.	No response required.
Australian Marine Sciences Association – NT (AMSA-NT)	<p>AMSA-NT was provided the Barossa Development Drilling and Completions Stakeholder Consultation package via email on 15 June 2021 inviting comment.</p> <p>AMSA-NT advised Santos via email on 30 June 2021 that two representatives had extensive experience in tropical marine environments and industry engagement and would appreciate Santos engaging with them as the Barossa project continues. They could provide impartial scientific comment on marine matters and looked forward to working with Santos as the Barossa project progresses.</p> <p>AMSA-NT was provided a follow-up email on 2 July 2021 inviting any further comment.</p> <p>Santos responded to AMSA-NT via email on 5 July 2021 and asked whether the representatives would be available to meet during the week of 12 to 16 July. One of the representatives responded via email on 9 July 2021 advising their availability during 14 to 16 July. However, meeting did not occur due to unavailability of AMSA-NT second representative.</p> <p>AMSA-NT provided a formal response on 9 July 2021, via letter and covering email, to Santos’ email of 15 June 2021. AMSA’s response is summarised as follows:</p> <ul style="list-style-type: none"> <li>+ Santos should lead a best practice approach to address potentially complex impacts and implement the sustainability principles incorporated into the EPBC Act (as per the Convention for Biological Diversity) and consider complexities of cumulative pressures, multiple stressors and various spatial and temporal scales in the EP. <b>[REQUEST 001]</b></li> </ul>	

Stakeholder	Stakeholder Consultation Summary (OPGGS(E) Regulation 16 (b)(i))	
	<p>+ The Proposed Consultation and 4-page Information Brochure does not provide sufficient information to provide appropriate technical input and make an ‘informed assessment’. Santos should expand or supplement the 4-page Information Brochure with information upon which AMSA-NT can provide expert comment, including external context, thresholds of acceptable impact and risk, risk mitigation strategies, and implementation of control measures. <b>[REQUEST 002]</b></p> <p>+ The following information should be made public: <b>[REQUEST 003]</b></p> <ul style="list-style-type: none"> <li>– the draft Drilling EP or, if the draft is not yet prepared, then information, including any reports, analyses, assessments, modelling and/or other documents, in relation to the potential environmental impacts and risks of activities, including in relation to a worst case oil spill</li> <li>– information, including any reports, assessments and/or other documents that assess the potential international and transboundary environmental and social-ecological impacts and risks of activities, including in relation to a worst case oil spill</li> <li>– information, including any reports, analyses, assessments and/or other documents, that demonstrates that the environmental impacts and risks of the activities will be reduced to as low as reasonably practicable and be of an acceptable level.</li> </ul> <p>Santos responded to AMSA-NT on 15 July 2021 acknowledging the correspondence received on 9 July 2021 and advising it would make further contact after reviewing the information.</p> <p>Santos responded to AMSA-NT on 18 August 2021 and addressed each of the matters raised in their correspondence of 9 July 2021.</p> <p>AMSA-NT has been added to the distribution list for the Barossa Development Quarterly Consultation Update.</p> <p>Santos considers the level of consultation to be adequate and will address any comments from this stakeholder should they arise in the future.</p>	
	<p><b>Assessment of the merits of objections and claims (OPGGS(E) Regulation 16 (b)(ii)), information and requests</b></p>	<p><b>Statement of response, or proposed response, to the objections and claims (OPGGS(E) Regulation 16 (b)(iii)), and information and requests</b></p>
	<p><b>[REQUEST 001]</b> Santos will comply with Australian legislated requirements for environmental assessment. Cumulative Impacts were also addressed in the NOPSEMA accepted Barossa OPP.</p>	<p>Santos advised it will comply with Australian legislated requirements for environmental assessment. The information provided will be taken into consideration in the drafting of the EP.</p>
	<p><b>[REQUEST 002] [REQUEST 003]</b> Santos met AMSA’s request by providing supplementary information to that contained in the initial notification and fact sheet. The full response is provided in the sensitive stakeholder information report.</p>	<p>Santos provided AMSA with supplementary information relevant to the Drilling EP and, wherever practicable, information already publicly available specifically in the NOPSEMA accepted Barossa OPP. The information provided will be taken into consideration in the drafting of the EP.</p>

Stakeholder	Stakeholder Consultation Summary (OPGGs(E) Regulation 16 (b)(i))	
<p>Australian National University (ANU) – individual</p>	<p>A Professor working at the Australian National University, also a representative of the Australian Marine Sciences Association NT, was provided the Barossa Development Drilling and Completions Stakeholder Consultation package on 15 June 2021 after requesting to be consulted. Santos also advised it was available to meet with the individual.</p> <p>AMSA-NT advised Santos via email on 30 June 2021 that two representatives, including this individual (from ANU), had extensive experience in tropical marine environments and industry engagement and would appreciate Santos engaging with them as the Barossa project continues. They could provide impartial scientific comment on marine matters and looked forward to working with Santos as the Barossa project progresses.</p> <p>Santos responded via email on 5 July 2021 and suggested a meeting date. The individual responded on 7 July and 15 July advising they would confirm a meeting date. However, meeting did not occur due to unavailability of an AMSA-NT representative.</p> <p>The Professor, in their capacity at ANU, provided a formal response to Santos on 9 July 2021 via letter and covering email which presented information and technical advice to assist in the development of the EP, focusing on the importance and relevance of international and transboundary issues in the assessing and/or undertaking of development activities in the Arafura and Timor Seas region. <b>[INFORMATION 001]</b></p> <p>Santos responded to the individual on 18 August 2021 and addressed the information provided in their correspondence of 9 July 2021</p> <p>The individual has been added to the distribution list for the Barossa Development Quarterly Consultation Update.</p> <p>Santos considers the level of consultation to be adequate and will address any comments from this stakeholder should they arise in the future.</p>	
	Assessment of the merits of objections and claims (OPGGs(E) Regulation 16 (b)(ii)), information and requests	Statement of response, or proposed response, to the objections and claims (OPGGs(E) Regulation 16 (b)(iii)), and information and requests
	<p><b>[INFORMATION 001]</b> During preparation of the EP, the Australian Commonwealth Department of Foreign Affairs and Trade (DFAT) was consulted and Santos will act on any Australian Government advice on international boundary issues. Santos is also consulting with, and/or reviewing management plans and conservation advice published by, the Australian Fisheries Management Authority; the Australian Marine Safety Authority; the Department of Agriculture, Water and the Environment; and the Department of Industry, Science, Energy and Resources.</p> <p>The Barossa operational area is located within Australian Commonwealth petroleum production licence NT/L1, as offered in July 2020 by the Commonwealth-Northern Territory Offshore Petroleum Joint Authority in accordance with the Commonwealth <i>Offshore Petroleum and Greenhouse Gas Storage Act 2006</i>.</p>	<p>Santos advised that it consults during preparation of an EP with a range of agencies and will act on any Australian Government advice on international boundary issues.</p> <p>The information provided by the individual AMSA member will be taken into consideration in the drafting of the EP.</p>

Stakeholder	Stakeholder Consultation Summary (OPGG(S) Regulation 16 (b)(i))	
Darwin Port	<p>Darwin Port was provided the Barossa Development Drilling and Completions Stakeholder Consultation package via email on 11 June 2021 inviting comment.</p> <p>Darwin Port was provided a follow-up email on 2 July 2021 inviting management. No response has been received.</p> <p>Darwin Port’s ongoing notification requirements will be part of the ongoing communications for this activity and are addressed in <b>Table 8-4</b>.</p> <p>Darwin Port receives the Barossa Development Quarterly Consultation Update. The Q2 2021 Update was also distributed on 11 June 2021.</p> <p>Santos considers the level of consultation to be adequate and will address any comments from this stakeholder should they arise in the future.</p>	
	Assessment of the merits of objections and claims (OPGG(S) Regulation 16 (b)(ii)), information and requests	Statement of response, or proposed response, to the objections and claims (OPGG(S) Regulation 16 (b)(iii)), and information and requests
	No assessment required.	No response required.
Environment Centre – NT (ECNT)	<p>Following a letter from ECNT to Santos’ CEO, Santos contacted ECNT via email on 21 May 2021 to offer a briefing on the Barossa Project.</p> <p>ECNT responded via email on 31 May 2021 advising a key representative was away until 16 June 2021 and would a meeting be possible after this date. Santos responded via email on 31 May 2021 advising it would contact ECNT again after that date.</p> <p>ECNT was provided the Barossa Development Drilling and Completions Stakeholder Consultation package via email on 11 June 2021 inviting comment.</p> <p>Santos contacted ECNT via email on 18 June 2021 to organise a date for a briefing on the Barossa Project.</p> <p>ECNT responded on 28 June 2021 via a letter prepared by the Environmental Defender’s Office – NT. The issues raised are summarised as follows:</p> <ul style="list-style-type: none"> <li>+ ECNT stated the reasons why it considered itself to be a ‘relevant person’ under the <i>Offshore Petroleum and Greenhouse Gas Storage (Environment) Regulations 2009 (Cth)</i> [<b>CLAIM 001</b>]</li> <li>+ The consultation activities, including the stated deadline, proposed in the information sent by Santos on 11 June fell short of the consultation that Santos is required to undertake with ECNT in relation to the activities under cl.11A of the <i>Offshore Petroleum and Greenhouse Gas Storage (Environment) Regulations 2009 (Cth)</i>, specifically it had not been provided ‘sufficient information’ to allow it to make an informed decision or a ‘reasonable period’ for consultation [<b>CLAIM 002</b>]</li> <li>+ ECNT requested [<b>REQUEST 001</b>] the draft Drilling EP or, if that is not yet prepared, information in relation to the activities the subject of the Drilling EP, including any reports, analyses, assessments, modelling and/or other documents, in relation to: <ul style="list-style-type: none"> <li>– a description of the environment that may be affected by the activities, including in relation to a worst case oil spill</li> <li>– the potential extent and area of a worst case oil spill</li> </ul> </li> </ul>	

Stakeholder	Stakeholder Consultation Summary (OPGG(S)(E) Regulation 16 (b)(i))
	<ul style="list-style-type: none"> <li>- the potential environmental impacts and risks of the activities, including in relation to a worst case oil spill, on any species listed under the <i>Environment Protection and Biodiversity Conservation Act 1999</i>), on the Oceanic Shoals Marine Park and any other significant marine ecosystem and on Tiwi Islands Sea Country and other areas of marine or terrestrial Aboriginal Cultural significance and/or heritage</li> <li>- the potential cumulative impacts of the above listed impacts or risks considered in the context of existing and proposed developments and/or activities in the vicinity of the area</li> <li>- range of detailed information related to greenhouse gas emissions and management of the associated impacts and risks.</li> </ul> <p>+ ECNT also requested <b>[REQUEST 002]</b> information including any reports, analyses, assessments and/or other documents, that:</p> <ul style="list-style-type: none"> <li>- demonstrates that the environmental impacts and risks of the activities will be reduced to as low as reasonably practicable</li> <li>- demonstrates that the environmental impacts and risks of the activities will be of an acceptable level</li> <li>- details the environmental performance outcomes, standards and measurement criteria to be adopted in relation to the activities</li> <li>- details the implementation strategy and monitoring, recording and reporting arrangements in relation to the environmental impacts and risks of the activities.</li> </ul> <p>Santos responded to EDO-NT via email on 29 June 2021 acknowledging receipt of the letter provided on ECNT’s behalf and advised it would respond as soon as possible.</p> <p>ECNT was provided a follow-up email on 2 July 2021 inviting any further comment.</p> <p>Santos provided acknowledgement of receipt to ECNT via email on 5 July 2021 and reiterated the offer to meet with representatives. ECNT responded via email on 8 July 2021 advising it would check and revert back to Santos re a meeting date.</p> <p>Santos responded to the EDO-NT on 19 July 2021 acknowledging their letter of 28 June 2021 on behalf of client ECNT and advising that Santos would provide its response to EDO-NT on or before 13 August 2021.</p> <p>Santos responded to ECNT on 13 August 2021 and addressed each of the matters raised in their correspondence of 28 June 2021.</p> <p>Santos also suggested a further time frame to meet with ECNT to discuss any further queries. ECNT responded on 19 August and a meeting was organised for 3 September 2021.</p> <p>At the 3 September 2021 meeting, Santos responded to a range of questions from ECNT on the topics of:</p> <ul style="list-style-type: none"> <li>+ The project’s status to date, in particular with regard to the Commonwealth Government’s offshore regulatory process</li> <li>+ The process around public availability of documentation, including EPs and associated compliance reports, Oil Pollution Emergency Plans and Well Operations Management Plans</li> <li>+ The time frames for submittal and assessment by NOPSEMA of an EP</li> <li>+ Location of documentation of decommissioning activity</li> </ul>

Stakeholder	Stakeholder Consultation Summary (OPGG(S) Regulation 16 (b)(i))
	<ul style="list-style-type: none"> <li>+ How worst-case oil spill scenarios are presented</li> <li>+ The time frame and process involved in the drilling campaign.</li> </ul> <p>ECNT thanked Santos for the information provided to date and the opportunity to meet and advised it intended to provide further written correspondence to Santos by mid-September.</p> <p>ECNT provided further correspondence to Santos on 24 September, again via the Environmental Defender’s Office – NT. A summary of the issues raised are as follows:</p> <ul style="list-style-type: none"> <li>+ The information provided by Santos on 13 August 2021, addressing the matters raised in ECNT’s correspondence of 28 June 2021, again falls short of the consultation that Santos is required to undertake with ECNT in relation to the activities under cl.11A of the <i>Offshore Petroleum and Greenhouse Gas Storage (Environment) Regulations 2009 (Cth)</i>, specifically it does not provide ‘sufficient information’ to allow ECNT to make an informed decision or a ‘reasonable period’ for consultation. <b>[CLAIM 003]</b></li> <li>+ In the absence of the provision of comprehensive information in response to ECNT’s questions, a copy of any draft EP is required in order to make an informed assessment of the possible consequences of the activity. <b>[REQUEST 003]</b> Further detail is specifically required about:             <ul style="list-style-type: none"> <li>– controls proposed to manage environmental impacts of the drilling activity</li> <li>– risk assessments related to hydrocarbon spills from the pipeline infrastructure</li> <li>– potential environmental impacts and risks not directly within the permit area</li> <li>– risks and impacts on the activities of every species listed under the EPBC Act</li> <li>– total estimated greenhouse gas emissions (Scopes 1, 2 and 3) for the Barossa project, warming scenarios the project is consistent with and assessment of consistency with the Paris Agreement</li> <li>– how atmospheric emissions have been assessed, including physical risks to the project itself from climate change</li> <li>– potential cumulative impacts, particularly from greenhouse gas emissions and oil spills</li> <li>– clarification of the nature and availability of any peer-reviewed or independent assessments used to prepare the EP</li> <li>– the implementation strategy and its various elements, Santos Management System and Environment, Health and Safety Policy and how they relate to the environmental impacts and risks of the activities</li> <li>– proposed environmental performance outcomes, control measures performance standards and measurement criteria.</li> </ul> </li> <li>+ Outlined greenhouse gas emissions control measures are wholly inadequate and further information on potential measures Santos has considered is required. <b>[CLAIM 4]</b></li> <li>+ ECNT requires confirmation that Santos will undertake its assessment of activities as part of the Drilling EP in good faith and in accordance with the objects of the legislation and regulations, acknowledging that the information in the OPP may have developed since the date of that document. <b>[REQUEST 004]</b></li> </ul>



Stakeholder	Stakeholder Consultation Summary (OPGG(E) Regulation 16 (b)(i))	
	Santos responded to ECNT on 06 October 2021 and addressed each of the matters raised in their correspondence of 24 September 2021. Santos considers the level of consultation to be adequate and will address any comments from this stakeholder should they arise in the future.	
	Assessment of the merits of objections and claims (OPGG(E) Regulation 16 (b)(ii)), information and requests	Statement of response, or proposed response, to the objections and claims (OPGG(E) Regulation 16 (b)(iii)), and information and requests
	<p><b>[CLAIM 001], [CLAIM 002] [CLAIM 003] [REQUEST 004]</b> Santos is aware of its obligations under the <i>Offshore Petroleum and Greenhouse Gas Storage (Environment) Regulations 2009 (Cth)</i> and will continue to engage with the ECNT in accordance with such regulations.</p>	<p>Santos provided supplementary information relevant to the Drilling EP and, wherever practicable, information already publicly available specifically in the NOPSEMA accepted Barossa OPP.</p> <p>The information provided will be taken into consideration in the drafting of the EP.</p>
	<p><b>[REQUEST 001] [REQUEST 002] [REQUEST 003]</b> Santos provided supplementary information to that contained in the initial notification and fact sheet. The full responses are provided in the sensitive stakeholder information report.</p>	<p>Santos provided ECNT with supplementary information relevant to the Drilling EP and, wherever practicable, information already publicly available specifically in the NOPSEMA accepted Barossa OPP.</p> <p>The information provided will be taken into consideration in the drafting of the EP.</p>
<p><b>[CLAIM 4]</b> Santos provided supplementary information about Santos' corporate carbon management strategy and also provided a draft Section 8 of this EP containing the proposed activity control measures.</p>	<p>Santos has provided supplementary information on carbon management and the proposed drilling activity control measures, including information on relevant control measures that were considered but rejected based on them not being reasonably practicable.</p> <p>Santos advised that all impacts of activities are considered as required by these regulatory frameworks and that the company strongly refute any assertion that Santos does not undertake appropriate preventative and mitigation measures to address impacts of activities in accordance with legal and regulatory requirements.</p>	
Northern Land Council (NLC)	NLC was provided the Barossa Development Drilling and Completions Stakeholder Consultation package via email on 11 June 2021 inviting comment.	

Stakeholder	Stakeholder Consultation Summary (OPGG(E) Regulation 16 (b)(i))	
	<p>NLC was provided a follow-up email on 2 July 2021 inviting comment. No response has been received.</p> <p>NLC receives the Barossa Development Quarterly Consultation Update. The Q2 2021 Update was also distributed on 11 June 2021</p> <p>Santos considers the level of consultation to be adequate and will address any comments from this stakeholder should they arise in the future.</p>	
	<b>Assessment of the merits of objections and claims (OPGG(E) Regulation 16 (b)(ii)), information and requests</b>	<b>Statement of response, or proposed response, to the objections and claims (OPGG(E) Regulation 16 (b)(iii)), and information and requests</b>
	No assessment required.	No response required.
NT Port and Marine	<p>NT Port and Marine was provided the Barossa Development Drilling and Completions Stakeholder Consultation package via email on 11 June 2021 inviting comment.</p> <p>NT Port and Marine responded on 11 June 2021 acknowledging receipt of Santos’ email and advising to email another person who was already included on Santos’ stakeholder contacts list to receive all emails.</p> <p>NT Port and Marine was provided a follow-up email on 2 July 2021 inviting comment. No response has been received.</p> <p>NT Port and Marine also receives the Barossa Development Quarterly Consultation Update. The Q2 2021 Update was also distributed on 11 June 2021.</p> <p>Santos considers the level of consultation to be adequate and will address any comments from this stakeholder should they arise in the future.</p>	
	<b>Assessment of the merits of objections and claims (OPGG(E) Regulation 16 (b)(ii)), information and requests</b>	<b>Statement of response, or proposed response, to the objections and claims (OPGG(E) Regulation 16 (b)(iii)), and information and requests</b>
	No assessment required.	No response required.
Sea Turtle Foundation (STF)	<p>STF was provided the Barossa Development Drilling and Completions Stakeholder Consultation package via email on 11 June 2021 inviting comment.</p> <p>STF responded on 11 June 2021 acknowledging receipt of Santos’ email.</p> <p>STF was provided a follow-up email on 2 July 2021 inviting any further comment. No response has been received.</p> <p>STF receives the Barossa Development Quarterly Consultation Update. The Q2 2021 Update was also distributed on 11 June 2021.</p> <p>Santos considers the level of consultation to be adequate and will address any comments from this stakeholder should they arise in the future.</p>	
	<b>Assessment of the merits of objections and claims (OPGG(E) Regulation 16 (b)(ii)), information and requests</b>	<b>Statement of response, or proposed response, to the objections and claims (OPGG(E) Regulation 16 (b)(iii)), and information and requests</b>

Stakeholder	Stakeholder Consultation Summary (OPGGs(E) Regulation 16 (b)(i))	
	No assessment required.	No response required.
Tiwi Land Council (TLC)	<p>Santos contacted TLC via email on 11 June 2021 to offer a briefing on the Barossa Project, including Barossa Development Drilling and Completions EP.</p> <p>TLC was provided the Barossa Development Drilling and Completions Stakeholder Consultation package via email on 11 June 2021 inviting comment.</p> <p>TLC was provided a follow-up email on 2 July 2021 inviting comment. Further contact attempts were made via phone. No response raising issues or concerns has been received to date.</p> <p>TLC receives the Barossa Development Quarterly Consultation Update. The Q2 2021 Update was also distributed on 11 June 2021.</p> <p>Santos considers the level of consultation to be adequate and will address any comments from this stakeholder should they arise in the future.</p>	
	<b>Assessment of the merits of objections and claims (OPGGs(E) Regulation 16 (b)(ii)), information and requests</b>	<b>Statement of response, or proposed response, to the objections and claims (OPGGs(E) Regulation 16 (b)(iii)), and information and requests</b>
	No assessment required.	No response required.
<b>Other operators</b>		
Woodside	<p>Woodside was provided the Barossa Development Drilling and Completions Stakeholder Consultation package via email on 11 June 2021 inviting comment.</p> <p>Woodside was provided a follow-up email on 2 July 2021 inviting any further comment. No response has been received.</p> <p>Woodside receives the Barossa Development Quarterly Consultation Update. The Q2 2021 Update was also distributed on 11 June 2021.</p> <p>Santos considers the level of consultation to be adequate and will address any comments from this stakeholder should they arise in the future.</p>	
	<b>Assessment of the merits of objections and claims (OPGGs(E) Regulation 16 (b)(ii)), information and requests</b>	<b>Statement of response, or proposed response, to the objections and claims (OPGGs(E) Regulation 16 (b)(iii)), and information and requests</b>
	No assessment required.	No response required.
Eni Australia	<p>Eni was provided the Barossa Development Drilling and Completions Stakeholder Consultation package via email on 11 June 2021 inviting comment.</p> <p>Eni was provided a follow-up email on 2 July 2021 inviting any further comment. No response has been received.</p> <p>Eni receives the Barossa Development Quarterly Consultation Update. The Q2 2021 Update was also distributed on 11 June 2021.</p>	

Stakeholder	Stakeholder Consultation Summary (OPGGS(E) Regulation 16 (b)(i))	
	Santos considers the level of consultation to be adequate and will address any comments from this stakeholder should they arise in the future.	
	<b>Assessment of the merits of objections and claims (OPGGS(E) Regulation 16 (b)(ii)), information and requests</b>	<b>Statement of response, or proposed response, to the objections and claims (OPGGS(E) Regulation 16 (b)(iii)), and information and requests</b>
	No assessment required.	No response required.
INPEX	<p>INPEX was provided the Barossa Development Drilling and Completions Stakeholder Consultation package via email on 11 June 2021 inviting comment.</p> <p>INPEX was provided a follow-up email on 2 July 2021 inviting any further comment. No response has been received.</p> <p>INPEX receives the Barossa Development Quarterly Consultation Update. The Q2 2021 Update was also distributed on 11 June 2021.</p> <p>Santos considers the level of consultation to be adequate and will address any comments from this stakeholder should they arise in the future.</p>	
	<b>Assessment of the merits of objections and claims (OPGGS(E) Regulation 16 (b)(ii)), information and requests</b>	<b>Statement of response, or proposed response, to the objections and claims (OPGGS(E) Regulation 16 (b)(iii)), and information and requests</b>
	No assessment required.	No response required.
<b>Fishing bodies</b>		
Western Australian Fishing Industry Council (WAFIC)	<p>WAFIC was provided the Barossa Development Drilling and Completions Stakeholder Consultation package including additional information for commercial fishers via email on 11 June 2021 inviting comment.</p> <p>WAFIC was provided a follow-up email on 2 July 2021 inviting comment.</p> <p>WAFIC responded via email on 5 July 2021 advising that given the proposed activities are in the NT jurisdiction, WAFIC will not be providing any comments.</p> <p>Santos emailed WAFIC on 6 July 2021 acknowledging its response of 5 July 2021.</p> <p>WAFIC receives the Barossa Development Quarterly Consultation Update. The Q2 2021 Update was also distributed on 11 June 2021.</p> <p>All fisheries are described in <b>Section 3.2.5.1</b>, and potential impact to fisheries, fish habitat and commercial fishers are discussed in <b>Section 6</b>.</p> <p>Santos considers the level of consultation to be adequate and will address any comments from this stakeholder should they arise in the future.</p>	

Stakeholder	Stakeholder Consultation Summary (OPGGG(E) Regulation 16 (b)(i))	
	Assessment of the merits of objections and claims (OPGGG(E) Regulation 16 (b)(ii)), information and requests	Statement of response, or proposed response, to the objections and claims (OPGGG(E) Regulation 16 (b)(iii)), and information and requests
	No assessment required.	Santos responded to WAFIC noting the organisation had no comments.
Northern Territory Seafood Council (NTSC)	<p>Santos contacted NTSC via email on 21 May 2021 to offer a briefing on the Barossa Project, including Barossa Development Drilling and Completions EP.</p> <p>Santos met with an NTSC representative on 1 June 2021. Discussion points on Barossa Development Drilling and Completions EP were as follows:</p> <ul style="list-style-type: none"> <li>+ NTSC asked Santos to check with DITT-Fisheries whether trawling would be allowed in the proposed drilling area under future management changes for the Timor Reef and Demersal fisheries. <b>[REQUEST 001]</b></li> <li>+ Santos advised the information to be sent to commercial fishers would address the issue of exclusion zones and confirm these would be the standard around the active drilling location. <b>[INFORMATION 001]</b></li> <li>+ NTSC reiterated the need for Santos to also send information to the relevant licence holders via post and to ensure key stakeholders in the Timor Reef Fishery, the most relevant to the drilling activities, were consulted. <b>[REQUEST 002]</b></li> </ul> <p>NTSC was provided the Barossa Development Drilling and Completions Stakeholder Consultation package including additional information for commercial fishers via email on 11 June 2021 inviting comment.</p> <p>NTSC advised that the request for feedback would be included in an NTSC business update to licence-holders with email addresses.</p> <p>NTSC licence-holders in the relevant fisheries were also provided the consultation package via email (where address was known) on 11 June 2021 and via post on 14 June 2021, as requested by NTSC.</p> <p>NTSC was provided a reminder email on 2 July 2021 inviting comment.</p> <p>NTSC receives the Barossa Development Quarterly Consultation Update. The Q2 2021 Update was also distributed on 11 June 2021. As a key commercial fishing sector stakeholder, consultation with NTSC will be ongoing for this and other Santos' activities.</p> <p>All fisheries are described in <b>Section 3.2.5.1</b>, and potential impact to fisheries, fish habitat and commercial fishers are discussed in <b>Section 6</b>.</p> <p>Santos considers the level of consultation to be adequate and will address any comments from this stakeholder should they arise in the future.</p>	

Stakeholder	Stakeholder Consultation Summary (OPGGS(E) Regulation 16 (b)(i))	
	Assessment of the merits of objections and claims (OPGGS(E) Regulation 16 (b)(ii)), information and requests	Statement of response, or proposed response, to the objections and claims (OPGGS(E) Regulation 16 (b)(iii)), and information and requests
	<p><b>[REQUEST 001]</b> Santos was advised by DITT – Fisheries that trawling would not be allowed under the future management changes for the Timor Reef and Demersal fisheries. This non-trawling area includes the proposed drilling locations.</p>	<p>Santos responded to NTSC confirming the information would be taken into consideration in the drafting of the EP.</p>
	<p><b>[INFORMATION 001]</b> The information was provided in the consultation package sent to commercial fishing stakeholders.</p>	<p>Santos responded to NTSC confirming the information would be taken into consideration in the drafting of the EP.</p>
	<p><b>[REQUEST 002]</b> NTSC’s requests relating to the consultation process were met by Santos.</p>	<p>Santos responded to NTSC confirming its requests had been met.</p>
<p>Northern Prawn Fishing Industry Pty Ltd (NPMI)</p>	<p>Santos contacted NPMI via email on 21 May 2021 to offer a briefing on the Barossa Project, including the Development Drilling and Completions EP. NPMI accepted the invitation via email response to Santos on 26 May 2021.</p> <p>Santos met with representatives of NPMI and NPF licence-holder Austral Fisheries on 3 June 2021. Discussion points on Barossa Development Drilling and Completions EP were as follows:</p> <ul style="list-style-type: none"> <li>+ Santos was asked to what depth the production wells would be drilled and advised approximately 3,000 to 4,000 metres.</li> <li>+ NPMI confirmed that some scampi fishers (less than five boats) operated on occasions in the deep waters north of the operational area and south of the edge of Australia’s EEZ. <b>[INFORMATION 001]</b></li> <li>+ NPMI would check the data to determine exactly where and the level of effort. Santos advised that it had had spoken to one of the scampi fishers who was also checking whether there would be any overlap with his activities.</li> <li>+ NPMI advised it would provide Santos with written comment on the activities discussed at the meeting.</li> </ul> <p>NPMI was provided the Barossa Development Drilling and Completions Stakeholder Consultation package including additional information for commercial NPF fishers via email on 11 June 2021 inviting comment. NPF has previously advised that it prefers to provide the information to its licence-holders.</p> <p>NPMI was provided a follow-up email on 2 July 2021 inviting any further comment as well as a separate email with the record of the meeting held on 3 June 2021.</p> <p>NPMI provided a response via email to Santos on 20 July 2021. A summary of the comments is as follows:</p> <ul style="list-style-type: none"> <li>+ Due to confidentiality restrictions NPMI is unable to share the fishery catch and effort data but can confirm that scampi fishing does occur in the area of the proposed Barossa development drilling activity. <b>[INFORMATION 002]</b></li> </ul>	

Stakeholder	Stakeholder Consultation Summary (OPGGs(E) Regulation 16 (b)(i))	
	<p>+ December and January are the peak NPF scampi fishing periods. NPMI notes that the survey of the pipeline route is scheduled to occur between October and November 2021. NPMI strongly recommends that this activity is completed before the commencement of the Scampi season on 1 December 2021. <b>[REQUEST 001]</b></p> <p>+ NPMI has investigated fishing activity and interactions with Threatened, Endangered and Protected (TEP) species in the area of the Barossa Development Drilling project. Our records indicate that the proposed activity will also occur in areas inhabited by endangered sawfish. There are four species of sawfish in Australia, all inhabit the inshore and offshore waters of the NPF including the area of this proposal and when they do so depends on their life stage (i.e., pups inhabit riverine habitat and move offshore as juveniles/sub-adults). <b>[INFORMATION 003]</b></p> <p>+ NPMI is concerned that due consideration has not been given to the potential immediate and long-term impacts on sawfish, particularly given that NPMI invests considerable time and resources to better understand sawfish populations, mitigate interactions with the species and protect important sawfish habitat. <b>[CLAIM 001]</b></p> <p>+ NPMI requests that the impacts of both the pipeline survey and production drilling on both the NPF Scampi fishery and endangered sawfish are specifically addressed in the development EP. <b>[REQUEST 002]</b></p> <p>Santos responded to NPMI on 18 August 2021 and addressed each of the matters raised in their correspondence of 20 July 2021.</p> <p>NPMI receives the Barossa Development Quarterly Consultation Update. The Q2 2021 Update was also distributed on 11 June 2021. As a key commercial fishing sector stakeholder, consultation with NTSC will be ongoing for this and other Santos' activities.</p> <p>All fisheries are described in <b>Section 3.2.5.1</b>, and potential impact to fisheries, fish habitat and commercial fishers are discussed in <b>Section 6</b>.</p> <p>Santos considers the level of consultation to be adequate and will address any comments from this stakeholder should they arise in the future.</p>	
	<p><b>Assessment of the merits of objections and claims (OPGGs(E) Regulation 16 (b)(ii)), information and requests</b></p>	<p><b>Statement of response, or proposed response, to the objections and claims (OPGGs(E) Regulation 16 (b)(iii)), and information and requests</b></p>
	<p><b>[INFORMATION 001]</b> Santos acknowledges that scampi fishing occurs in the 'area of the proposed Barossa drilling activity'. Through consultation with scampi fishers, it is Santos' understanding that fishers primarily target deeper water closer to the Australian EEZ boundary which is at the northern extremity of the petroleum production licence (NT/L1). Drilling will be undertaken at three locations in the southern end of the petroleum production licence at water depths between 230 and 280 metres.</p> <p>Santos understands that there is a low level of fishing effort spread across two-to-three months of the year (December to February). The earliest drilling commencement date would be May 2022; hence, the drilling activity should only overlap with one fishing season. The petroleum safety exclusion zone around each of the six planned wells is</p>	<p>Scampi fishers whose activities could be affected by the proposed drilling activities are encouraged to engage with Santos directly or through the NPMI.</p> <p>As per the recent commercial fishing industry consultation material, Santos will continue to consult with scampi fishers and NPMI and issue notifications in advance of any on-water-activity.</p>

Stakeholder	Stakeholder Consultation Summary (OPGGs(E) Regulation 16 (b)(i))	
	<p>relatively small, equating to less than one square kilometre. Scampi fishers whose activities could be affected by the proposed drilling activities are encouraged to engage with us directly or through the NPFI. As per the recent commercial fishing industry consultation material, Santos will continue to consult with scampi fishers and NPFI and issue activity notifications in advance of any on-water-activity.</p>	
	<p><b>[REQUEST 001]</b> The pipeline route survey is not connected to the proposed drilling activities. Santos is targeting an early November survey commencement date, with the survey scheduled to take less than 10 days to complete. The survey will occur along a previously advised pipeline route predominately south of the petroleum production licence (drilling location) and will only involve one relatively small vessel. As such, we do not anticipate any interactions between active scampi fishers and the survey vessel. We will ensure you are provided with further information on the survey timing as it is confirmed with the survey vessel operator and will provide fishers with as much advance notice as possible.</p>	<p>Santos will ensure that NPFI is provided with further information on the survey timing as it is confirmed with the survey vessel operator and fishers are provided as much advance notice as possible.</p> <p>Santos responded to NPFI confirming the information would be taken into consideration in the drafting of the EP.</p>
	<p><b>[INFORMATION 002], [REQUEST 002]</b> Potential impacts to the endangered sawfish were specifically addressed in the Barossa Development Area OPP and the Gas Export Pipeline Installation EP as accepted by NOPSEMA in March 2018 and 2020 respectively. Santos will address potential impacts to the scampi fishery and endangered sawfish in the Development Drilling and Completions EP.</p>	<p>Santos responded to NTSC confirming the information would be taken into consideration in the drafting of the EP.</p>
<p>Commonwealth Fisheries Association</p>	<p>CFA was provided the Barossa Development Drilling and Completions Stakeholder Consultation package via email on 11 June 2021 inviting comment.</p> <p>CFA was provided a follow-up email on 2 July 2021 inviting any further comment. No response has been received.</p> <p>CFA receives the Barossa Development Quarterly Consultation Update. The Q2 2021 Update was also distributed on 11 June 2021.</p> <p>All fisheries are described in <b>Section 3.2.5.1</b>, and potential impact to fisheries, fish habitat and commercial fishers are discussed in <b>Section 6</b>.</p> <p>Santos considers the level of consultation to be adequate and will address any comments from this stakeholder should they arise in the future.</p>	<p><b>Assessment of the merits of objections and claims (OPGGs(E) Regulation 16 (b)(iii)), information and requests</b></p> <p>No assessment required.</p>
		<p><b>Statement of response, or proposed response, to the objections and claims (OPGGs(E) Regulation 16 (b)(iii)), and information and requests</b></p> <p>No response required.</p>



Stakeholder	Stakeholder Consultation Summary (OPGGS(E) Regulation 16 (b)(i))	
Pearl Producers Association (PPA)	The PPA was provided the Barossa Development Drilling and Completions Stakeholder Consultation package and Barossa Development Drilling and Completions Additional Information for Commercial Fishers package on 11 June 2021. PPA provided alternative contact details via email on 11 June 2021. These were used by Santos for communications from that date on. The above information was re-sent to these contacts on 11 June 2021. Santos sent a follow-up email on 2 July 2021 inviting comment. No response has been received. PPA receives the Barossa Development Quarterly Consultation Update. The Q2 2021 Update was also distributed on 11 June 2021. All fisheries are described in <b>Section 3.2.5.1</b> , and potential impact to fisheries, fish habitat and commercial fishers are discussed in <b>Section 6</b> . Santos considers the level of consultation to be adequate and will address any comments from this stakeholder should they arise in the future.	
	<b>Assessment of the merits of objections and claims (OPGGS(E) Regulation 16 (b)(ii)), information and requests</b>	<b>Statement of response, or proposed response, to the objections and claims (OPGGS(E) Regulation 16 (b)(iii)), and information and requests</b>
	No further assessment required. Neither the NTSC or WAFIC advised that pearl oyster fisheries were relevant for this activity. This correlated with Santos’ understanding. Santos included the PPA in the consultation process as an interested stakeholder.	No response required.
Australian Southern Bluefin Tuna Industry Association	ASBTIA was provided the Barossa Development Drilling and Completions Stakeholder Consultation package via email on 29 September 2020. ASBTIA was provided a follow-up email on 2 July 2021 inviting comment. No response has been received. All fisheries are described in <b>Section 3.2.5.1</b> , and potential impact to fisheries, fish habitat and commercial fishers are discussed in <b>Section 6</b> . ASBTIA receives the Barossa Development Quarterly Consultation Update. The Q2 2021 Update was also distributed on 11 June 2021. Santos considers the level of consultation to be adequate and will address any comments from this stakeholder should they arise in the future.	
	<b>Assessment of the merits of objections and claims (OPGGS(E) Regulation 16 (b)(ii)), information and requests</b>	<b>Statement of response, or proposed response, to the objections and claims (OPGGS(E) Regulation 16 (b)(iii)), and information and requests</b>
	No further assessment required. ASBTIA has previously advised that no fishing activity occurs in the operational area.	No response required.

Stakeholder	Stakeholder Consultation Summary (OPGGS(E) Regulation 16 (b)(i))	
Amateur Fisherman’s Association of the Northern Territory (AFANT)	AFANT was provided the Barossa Development Drilling and Completions Stakeholder Consultation package via email on 11 June 2021 inviting comment. AFANT was provided a follow-up email on 2 July 2021 inviting any further comment. AFANT receives the Barossa Development Quarterly Consultation Update. The Q2 2021 Update was also distributed on 11 June 2021. All fisheries are described in <b>Section 3.2.5.1</b> , and potential impact to fisheries, fish habitat and commercial fishers are discussed in <b>Section 6</b> . Santos considers the level of consultation to be adequate and will address any comments from this stakeholder should they arise in the future.	
	<b>Assessment of the merits of objections and claims (OPGGS(E) Regulation 16 (b)(ii)), information and requests</b>	<b>Statement of response, or proposed response, to the objections and claims (OPGGS(E) Regulation 16 (b)(iii)), and information and requests</b>
	No further assessment required. AFANT has previously advised that recreational fishing activity does not occur in the area within which development drilling activities would occur. Santos included AFANT in the consultation process as a potentially interested stakeholder.	No response required.
NT Guided Fishing Industry Association (NTGFIA)	NTGFIA was provided the Barossa Development Drilling and Completions Stakeholder Consultation package via email on 11 June 2021 inviting comment. NTGFIA was provided a follow-up email on 2 July 2021 inviting any further comment. NTGFIA receives the Barossa Development Quarterly Consultation Update. The Q2 2021 Update was also distributed on 11 June 2021. All fisheries are described in <b>Section 3.2.5.1</b> , and potential impact to fisheries, fish habitat and commercial fishers are discussed in <b>Section 6</b> . Santos considers the level of consultation to be adequate and will address any comments from this stakeholder should they arise in the future.	
	<b>Assessment of the merits of objections and claims (OPGGS(E) Regulation 16 (b)(ii)), information and requests</b>	<b>Statement of response, or proposed response, to the objections and claims (OPGGS(E) Regulation 16 (b)(iii)), and information and requests</b>
	No further assessment required. NTGFIA has previously advised that fishing tourism activities are unlikely to occur in the operational area due to the distance from the NT mainland. Santos included NTGFIA in the consultation process as a potentially interested stakeholder.	No response required.

Stakeholder	Stakeholder Consultation Summary (OPGG(S) Regulation 16 (b)(i))	
Fishing tourism operators: + Clearwater Island Resort + Tiwi Adventures + Tiwi Island Retreat + Top End + Arafura Charters	Some operators who may transit the operational area were provided the Barossa Development Drilling and Completions Stakeholder Consultation package via email on 11 June 2021 inviting comment. The operators were provided a follow-up email on 2 July 2021 inviting any further comment. No responses have been received. The operators also receive the Barossa Development Quarterly Consultation Update. The Q2 2021 Update was also distributed on 11 June 2021. Tourism activities are described in <b>Section 3.2.5.7</b> , and potential impact to other marine users are discussed in <b>Section 6.5</b> . Santos considers the level of consultation to be adequate and will address any comments from this stakeholder should they arise in the future.	
	<b>Assessment of the merits of objections and claims (OPGG(S) Regulation 16 (b)(ii)), information and requests</b>	<b>Statement of response, or proposed response, to the objections and claims (OPGG(S) Regulation 16 (b)(iii)), and information and requests</b>
	No further assessment required. Fishing tourism activities are unlikely to occur in the operational area.	No response required.
<b>Commercial fishing licence-holders</b>		
Austral Fisheries	Santos contacted Austral Fisheries via email on 21 May 2021 to offer a briefing on the Barossa Project, including the Development Drilling and Completions EP. Austral Fisheries accepted the invitation via email response to Santos on 21 May 2021. Santos met with Austral Fisheries on 28 May 2021. Discussion points on Barossa Development Drilling and Completions EP were as follows: + Austral is the largest Goldband Snapper licence-holder in the Timor Reef Fishery and plans to increase its TRF operations (from one to four trap vessels) over the next two years. The Barossa operational area overlaps the TRF area. Austral is also a major operator in the Northern Prawn Fishery with 11 of the 52 vessels. The Barossa GEP will overlap the NPF area. <b>[INFORMATION 001]</b> + In response to a question from Austral, Santos advised that water depths at drilling locations were around 250 metres. + Austral advised that while it was happy to hold discussions with Santos when specifically required, its preference is for formal consultation to be undertaken via the representative bodies, NT Seafood Council and NPF Limited. Austral would like to continue to be informed during EP preparations, but responses would be co-ordinated via the two organisations. <b>[REQUEST 001]</b> + Austral requested that Santos seeks the views of a specific NPF licence-holder who is the predominant scampi fisher conducting activities to the north of the Barossa operational area. <b>[REQUEST 002]</b> An Austral Fisheries representative attended the meeting held on 3 June 2021 between Santos and the NPF. Refer to separate NPF entry for details.	

Stakeholder	Stakeholder Consultation Summary (OPGG(S)(E) Regulation 16 (b)(i))	
	<p>Santos provided Austral via email on 4 June 2021 with a record of the meeting held 28 May 2021 and information on the actions being taken as a result.</p> <p>Austral Fisheries was provided the Barossa Development Drilling and Completions Stakeholder Consultation package, including additional information for commercial fishers, via email on 11 June 2021 inviting comment.</p> <p>Austral Fisheries was provided a follow-up email on 2 July 2021 inviting any further comment.</p> <p>Santos has addressed each of the matters raised by Austral Fisheries at the meeting of 28 May.</p> <p>Austral Fisheries receives the Barossa Development Quarterly Consultation Update. The Q2 2021 Update was also distributed on 11 June 2021. As a key commercial fishing sector stakeholder, consultation with the Austral Fisheries will be ongoing for this and other Santos’ activities.</p> <p>Santos considers the level of consultation to be adequate and will address any comments from this stakeholder should they arise in the future.</p>	
	Assessment of the merits of objections and claims (OPGG(S)(E) Regulation 16 (b)(ii)), information and requests	Statement of response, or proposed response, to the objections and claims (OPGG(S)(E) Regulation 16 (b)(iii)), and information and requests
	<p><b>[INFORMATION 001]</b> The information provided correlates with Santos’ understanding.</p>	<p>Santos responded to Austral Fisheries confirming the information would be taken into consideration in the drafting of the EP.</p>
	<p><b>[REQUEST 001]</b> Santos notes and has followed Austral Fisheries’ preferred consultation process.</p>	<p>Santos responded to Austral Fisheries confirming its consultation process.</p>
	<p><b>[REQUEST 002]</b> Santos included the requested licence-holder in its consultation process.</p>	<p>Santos responded to Austral Fisheries confirming its consultation process.</p>
<p>Australia Bay Seafoods</p>	<p>Santos contacted NPFI via email on 21 May 2021 to offer a briefing on the Barossa Project, including the Development Drilling and Completions EP. NPFI passed the invitation on to a licence holder at Australia Bay Seafoods.</p> <p>Santos met with representatives of two licence-holders, including one from Australia Bay Seafoods, on 1 June 2021. Discussion points on Barossa Development Drilling and Completions EP were as follows:</p> <ul style="list-style-type: none"> <li>+ The Australia Bay Seafoods representative sought clarification from Santos that meeting and providing feedback did not preclude his right to potentially seek compensation from Santos in the future if he determined his business had been impacted by the company’s activities. <b>[REQUEST 001]</b></li> <li>+ The representatives acknowledged that Santos had been given approval to conduct its activities, but it was important that the rights and entitlements of commercial fishers were respected and impacts minimised on their activities. <b>[INFORMATION 001]</b></li> </ul>	

Stakeholder	Stakeholder Consultation Summary (OPGGS(E) Regulation 16 (b)(i))	
	<p>+ One representative advised he was one of two NPF licence-holders who fished for scampi north of the operational area along the Australian side of the EEZ. He would check on the drilling location co-ordinates to determine whether these impacted his activities. <b>[INFORMATION 002]</b></p> <p>+ In response to a question, Santos advised that water depths in the operational area ranged from 220m to 280m. Santos advised it understood this water depth was too deep for prawn fishing and not deep enough for scampi fishing.</p> <p>+ The Australia Bay Seafoods representative stated that from his perspective there was no impact in the operational area, but fishing did occur in the vicinity of the proposed pipeline route. He reiterated that this could be managed through consultation between both parties, but fishers may still seek compensation if their activities were impacted. <b>[INFORMATION 003]</b></p> <p>Santos was advised to also contact two other specific licence-holders. <b>[REQUEST 002]</b></p> <p>Australia Bay Seafoods was provided the Barossa Development Drilling and Completions Stakeholder Consultation package, including additional information for commercial fishers, via email on 11 June 2021 inviting comment.</p> <p>Australia Bay Seafoods was provided a follow-up email on 2 July 2021 inviting any further comment.</p> <p>Australia Bay Seafoods was provided a summary of Santos’ actions resulting from the meeting, via email on 23 July 2021.</p> <p>Santos has addressed each of the matters raised by Australia Bay Seafoods at the meeting of 28 May 2021.</p> <p>Australia Bay Seafoods receives the Barossa Development Quarterly Consultation Update. The Q2 2021 Update was also distributed on 11 June 2021. As a key commercial fishing sector stakeholder, consultation with Australia Bay Seafoods will be ongoing for this and other Santos’ activities.</p> <p>Santos considers the level of consultation to be adequate and will address any comments from this stakeholder should they arise in the future.</p>	
	Assessment of the merits of objections and claims (OPGGS(E) Regulation 16 (b)(ii)), information and requests	Statement of response, or proposed response, to the objections and claims (OPGGS(E) Regulation 16 (b)(iii)), and information and requests
	<p><b>[REQUEST 001]</b> Santos confirmed to Australia Bay Seafoods that this right was not precluded.</p>	<p>Santos confirmed to Australia Bay Seafoods that this right was not precluded.</p>
	<p><b>[INFORMATION 001]</b> Santos agreed and assured it would consult with all parties on proposed activities as planning progressed and provide as much forward notification and time for further discussion as possible.</p>	<p>Santos responded to Australia Bay Seafoods confirming its consultation process and commitments.</p>
	<p><b>[INFORMATION 002]</b> Refer to separate entry for NPFI.</p>	<p>Santos advised the catch effort information that has been provided by the Northern Prawn Fishery indicated the targeted scampi grounds would not be affected but Santos would be pleased to receive further information.</p>

Stakeholder	Stakeholder Consultation Summary (OPGGS(E) Regulation 16 (b)(i))	
	<p><b>[INFORMATION 003]</b> The information provided by the Australia Bay Seafoods representative correlates to Santos’ understanding of the Demersal Fishery’s activity areas.</p>	<p>Santos responded to Australia Bay Seafoods confirming the information would be taken into consideration in the drafting of the EP.</p>
	<p><b>[REQUEST 002]</b> Santos has included the requested licence-holders in the consultation process for this EP.</p>	<p>Santos responded to Australia Bay Seafoods confirming the information would be taken into consideration in the drafting of the EP.</p>
<p>Northern Prawn Fishery (Commonwealth) licence-holders</p>	<p>Refer to separate entry for NPFI Pty Ltd as the representative body for licence-holders. Individual licence-holders contacted by Santos in each instance stated that the NPFI would provide the consolidated, formal comment to Santos on their behalf.</p> <p>NPFI licence holders were provided with the Barossa Development Drilling and Completions Stakeholder Consultation package and Barossa Development Drilling and Completions Additional Information for Commercial Fishers package (for Northern Prawn Fishery) via their representative body NPFI Pty Ltd or directly by Santos via email on 11 June 2021.</p> <p>NPFI was provided a follow-up email on 2 July 2021 inviting any further comment.</p> <p>Refer to separate entry for NPFI for the organisation’s comments on behalf of NPF licence-holders and Santos’ responses.</p> <p>NPFI receives the Barossa Development Quarterly Consultation Update. The Q2 2021 Update was also distributed on 11 June 2021. As a key commercial fishing sector stakeholder, consultation with NPFI will be ongoing for this and other Santos’ activities.</p> <p>All fisheries are described in <b>Section 3.2.5.1</b>, and potential impact to fisheries, fish habitat and commercial fishers are discussed in <b>Section 6</b>.</p> <p>Santos considers the level of consultation to be adequate and will address any comments from this stakeholder should they arise in the future.</p>	
	<p><b>Assessment of the merits of objections and claims (OPGGS(E) Regulation 16 (b)(ii)), information and requests</b></p>	<p><b>Statement of response, or proposed response, to the objections and claims (OPGGS(E) Regulation 16 (b)(iii)), and information and requests</b></p>
	<p>Refer to separate entry for NPFI.</p>	<p>Refer to separate entry for NPFI.</p>

Stakeholder	Stakeholder Consultation Summary (OPGGS(E) Regulation 16 (b)(i))	
Timor Reef Fishery Licence-Holders	<p>TRF licence-holders were provided the Barossa Development Drilling and Completions Stakeholder Consultation package and Barossa Development Drilling and Completions Additional Information for Commercial Fishers package via email on 11 June 2021 or post on 14 June 2021.</p> <p>Their representative body, the NTSC, was also provided the Barossa Development Drilling and Completions Stakeholder Consultation package including additional information for commercial fishers, via email on 11 June 2021 inviting comment.</p> <p>NTSC advised that the request for feedback would also be included in an NTSC business update to licence-holders with email addresses.</p> <p>The licence-holders and NTSC were provided a reminder email on 2 July 2021 inviting comment. Refer to NTSC comments received. No comments received to date from individual fishers in this fishery.</p> <p>The licence-holders and the NTSC receive the Barossa Development Quarterly Consultation Update. The Q2 2021 Update was also distributed on 11 June 2021. As a key commercial fishing sector stakeholder, consultation with TRF licence-holders and the NTSC will be ongoing for this and other Santos activities.</p> <p>All fisheries are described in <b>Section 3.2.5.1</b>, and potential impact to fisheries, fish habitat and commercial fishers are discussed in <b>Section 6</b>. Santos considers the level of consultation to be adequate and will address any comments from this stakeholder should they arise in the future.</p>	
	Assessment of the merits of objections and claims (OPGGS(E) Regulation 16 (b)(ii)), information and requests	Statement of response, or proposed response, to the objections and claims (OPGGS(E) Regulation 16 (b)(iii)), and information and requests
	<p>Due to the water depth and based on a review of available historical catch data, fishing activity is not expected in the operational area. DITT – Fisheries advised that little fishing activity occurs within the Barossa Field area, within which drilling activities would occur. No further assessment required for this EP. Refer also to separate entry for NTSC.</p>	<p>No response required. Refer also to separate entry for NTSC.</p>

Stakeholder	Stakeholder Consultation Summary (OPGGS(E) Regulation 16 (b)(i))	
<p>Spanish Mackerel Fishery (NT) Licence-Holders</p>	<p>SMF licence-holders were provided the Barossa Development Drilling and Completions Stakeholder Consultation package and Barossa Development Drilling and Completions Additional Information for Commercial Fishers package via email on 11 June 2021 or post on 14 June 2021. Their representative body, the NTSC, was also provided the Barossa Development Drilling and Completions Stakeholder Consultation package including additional information for commercial fishers, via email on 11 June 2021 inviting comment. NTSC advised that the request for feedback would also be included in an NTSC business update to licence-holders with email addresses. The licence-holders and NTSC were provided a reminder email on 2 July 2021 inviting comment. Refer to NTSC comments received. No comments received to date from individual fishers in this fishery.</p> <p>The licence-holders and the NTSC receive the Barossa Development Quarterly Consultation Update. The Q2 2021 Update was also distributed on 11 June 2021. As a key commercial fishing sector stakeholder, consultation with SMF licence-holders and the NTSC will be ongoing for this and other Santos' activities.</p> <p>All fisheries are described in <b>Section 3.2.5.1</b>, and potential impact to fisheries, fish habitat and commercial fishers are discussed in <b>Section 6</b>. Santos considers the level of consultation to be adequate and will address any comments from this stakeholder should they arise in the future.</p>	
	<p><b>Assessment of the merits of objections and claims (OPGGS(E) Regulation 16 (b)(ii)), information and requests</b></p>	<p><b>Statement of response, or proposed response, to the objections and claims (OPGGS(E) Regulation 16 (b)(iii)), and information and requests</b></p>
	<p>This fishery currently does not overlap with the operational area. DITT – Fisheries has also advised that little fishing activity occurs in the Barossa Field area, within which drilling activities would occur. No further assessment required for this EP. Refer also to separate entry for NTSC.</p>	<p>No response required. Refer also to separate entry for NTSC.</p>



Stakeholder	Stakeholder Consultation Summary (OPGGS(E) Regulation 16 (b)(i))	
<p>Demersal Fishery (NT) Licence-Holders</p>	<p>DF licence-holders were provided the Barossa Development Drilling and Completions Stakeholder Consultation package and Barossa Development Drilling and Completions Additional Information for Commercial Fishers package via email on 11 June 2021 or post on 14 June 2021.</p> <p>Their representative body, the NTSC, was also provided the Barossa Development Drilling and Completions Stakeholder Consultation package including additional information for commercial fishers, via email on 11 June 2021 inviting comment.</p> <p>NTSC advised that the request for feedback would also be included in an NTSC business update to licence-holders with email addresses.</p> <p>The licence-holders and NTSC were provided a reminder email on 2 July 2021 inviting comment. Refer to NTSC comments received. No comments received to date from individual fishers in this fishery.</p> <p>The licence-holders and the NTSC receive the Barossa Development Quarterly Consultation Update. The Q2 2021 Update was also distributed on 11 June 2021. As a key commercial fishing sector stakeholder, consultation with DF licence-holders and the NTSC will be ongoing for this and other Santos' activities.</p> <p>All fisheries are described in <b>Section 3.2.5.1</b>, and potential impact to fisheries, fish habitat and commercial fishers are discussed in <b>Section 6</b>. Santos considers the level of consultation to be adequate and will address any comments from this stakeholder should they arise in the future.</p>	
	<p><b>Assessment of the merits of objections and claims (OPGGS(E) Regulation 16 (b)(ii)), information and requests</b></p>	<p><b>Statement of response, or proposed response, to the objections and claims (OPGGS(E) Regulation 16 (b)(iii)), and information and requests</b></p>
	<p>Due to the water depth and based on a review of available historical catch data, fishing activity is not expected within the operational area. DITT-Fisheries has also advised that little fishing activity occurs in the Barossa Field area, within which drilling activities would occur. No further assessment required for this EP. Refer also to separate entry for NTSC.</p>	<p>No response required. Refer also to separate entry for NTSC.</p>

Stakeholder	Stakeholder Consultation Summary (OPGGS(E) Regulation 16 (b)(i))	
Aquarium Fishery (NT) Licence-Holders	<p>Aquarium Fishery licence-holders were provided the Barossa Development Drilling and Completions Stakeholder Consultation package and Barossa Development Drilling and Completions Additional Information for Commercial Fishers package via email on 11 June 2021 or post on 14 June 2021.</p> <p>Their representative body, the NTSC, was also provided the Barossa Development Drilling and Completions Stakeholder Consultation package including additional information for commercial fishers, via email on 11 June 2021 inviting comment.</p> <p>NTSC advised that the request for feedback would also be included in an NTSC business update to licence-holders with email addresses.</p> <p>The licence-holders and NTSC were provided a reminder email on 2 July 2021 inviting comment. Refer to NTSC comments received. No comments received to date from individual fishers in this fishery.</p> <p>The licence-holders and the NTSC receive the Barossa Development Quarterly Consultation Update. The Q2 2021 Update was also distributed on 11 June 2021. As a key commercial fishing sector stakeholder, consultation with the licence-holders and the NTSC will be ongoing for this and other Santos' activities.</p> <p>All fisheries are described in <b>Section 3.2.5.1</b>, and potential impact to fisheries, fish habitat and commercial fishers are discussed in <b>Section 6</b>.</p> <p>Santos considers the level of consultation to be adequate and will address any comments from this stakeholder should they arise in the future.</p>	
	<b>Assessment of the merits of objections and claims (OPGGS(E) Regulation 16 (b)(ii)), information and requests</b>	<b>Statement of response, or proposed response, to the objections and claims (OPGGS(E) Regulation 16 (b)(iii)), and information and requests</b>
	Due to the water depth and based on a review of available historical catch data, fishing activity is not expected within the operational area. DITT – Fisheries has also advised that little fishing activity occurs in the Barossa Field area, within which drilling activities would occur. One licence-holder has advised they occasionally collect from offshore locations, including Evans Shoal, 65 km west of the Barossa Field. This licence-holder is included in the consultation process and all notifications. No further assessment required for this EP. Refer also to separate entry for NTSC.	No response required. Refer also to separate entry for NTSC.

## 4.5 Future activity consultation

Future consultation for this activity will include the following:

- + Santos will continue to update relevant stakeholders listed in **Table 4-1** via the Barossa Development Quarterly Consultation update.
- + Before the activity begins, Santos will notify stakeholders listed in **Table 8-4** with information including timing and duration, vessel movements and vessel details.
- + Upon completion of the activity, Santos will notify the same stakeholders.

Should new stakeholders or other interested parties be identified<sup>4</sup>, they will be added to Santos' database and included in future correspondence as requested.

Provision of additional information to stakeholders relating to potential EP changes will be managed as described in **Section 8.10**.

### 4.5.1 Future development consultation

Barossa Development activities will be included in a *Quarterly Barossa Development consultation update*.

The quarterly consultation update is circulated to a broad group of Santos' stakeholders and other interested parties, including those listed in **Table 4-1**.

### 4.5.2 Addressing consultation feedback

Santos will maintain ongoing dialogue with stakeholders and other interested parties to ensure feedback opportunities are available.

Santos will assess all feedback, information requests, objections and claims in accordance with **Section 4.4**.

Records of all consultation will be maintained.

## 4.6 Stakeholder-related control measures, performance outcomes and standards

Control measures and performance outcomes and standards for stakeholder consultation are included in **Table 8-2**.

---

<sup>4</sup> who meets the following qualification: a person or organisation whose functions, interests or activities may be affected by the activities to be carried out under the environment plan, or the revision of the Environment Plan.

## 5. Impact and risk assessment methodology

OPGGs(E)R 2009 Requirements
Regulation 13 Environmental assessment
<p>Evaluation of environmental impacts and risks</p> <p>13(5) The environment plan must include:</p> <ul style="list-style-type: none"> <li>(a) details of the environmental impacts and risks for the activity; and</li> <li>(b) an evaluation of all the impacts and risks, appropriate to the nature and scale of each impact or risk; and</li> <li>(c) details of the control measures that will be used to reduce the impacts and risks of the activity to as low as reasonably practicable and an acceptable level.</li> </ul> <p>13(6) To avoid doubt, the evaluation mentioned in paragraph (5)(b) must evaluate all the environmental impacts and risks arising directly or indirectly from:</p> <ul style="list-style-type: none"> <li>(a) all operations of the activity; and</li> <li>(b) potential emergency conditions, whether resulting from accident or any other reason.</li> </ul>

Environmental impact and risk assessment refers to a process whereby planned and unplanned events that will or may occur during an activity are assessed for their impacts on the environment (physical, biological, and socio-economic) at a defined location and specified period of time. In addition, unplanned events are assessed on the basis of their likelihood of occurrence which defines their risk level.

Santos has undertaken environmental impact and risk assessments for the planned events (including any routine, non-routine and contingency activities) and unplanned events in accordance with the OPGGS(E)R.

Provided in this section of the EP is information relating to the environmental impact and risk assessment approach, specifically:

- + terminology used
- + summary of the approach.

A full description of the process applied in identifying, analysing and evaluating environmental impacts and risks is documented in Santos' *Offshore Division environmental hazard identification and assessment guideline* (EA-91-IG-00004\_5).

### 5.1 Impact and risk assessment methodology

Common terms applied during the environmental impact and risk assessment process, and used in this EP, are defined in **Table 5-1**.

Table 5-1: Impact and risk assessment terms and definitions

Term	Definition
Acceptability	Determined for both impacts and risks. Acceptability of events is in part determined by the consequence of the impact following management controls. Acceptability of unplanned events is in part determined from its risk ranking following management controls. For both impacts and risks, acceptability is also determined from a demonstration of the ALARP principle, consistency with Santos Policies, consistency with all applicable legislation and consideration of relevant stakeholder consultation when determining management controls.
Activity	Specific tasks and actions undertaken throughout the lifecycle of oil and gas exploration, development, production and decommissioning.
ALARP	As Low as Reasonably Practicable The term refers to reducing impact and risk to a level that is As Low as Reasonably Practicable. In practice, this means showing through reasoned and supported arguments, that there are no other reasonably practicable options that could reasonably be adopted to reduce impacts or risks further.
Authorised person	Person with authority to make the decision or take the action. Examples are Vessel Master, Superintendent, Supervisor, Person-in-charge, Company Authorised Representative, and Project Manager.
Control measure	Means a system, an item of equipment, a person or a procedure, that is used as a basis for managing environmental impacts and risks <sup>5</sup> .
Environment	Includes the natural and socio-economic values and sensitivities which will or may be affected by the activity. Is defined by NOPSEMA as: (a) ecosystems and their constituent parts, including people and communities (b) natural and physical resources (c) the qualities and characteristics of locations, places and areas (d) the heritage value of places (e) the social, economic and cultural features of the matters mentioned in paragraphs (a), (b), (c) and (d).
Environmental consequence	A consequence is the outcome of an event affecting objectives. Note 1 An event can be one or more occurrences and can have several cases. Note 2 An event can consist of something not happening. (Reference ISO 73:2009 Risk Vocabulary)
Environmental impact	Defined by NOPSEMA <sup>1</sup> as any change to the environment, whether adverse or beneficial, wholly or partly resulting from a planned or unplanned event <sup>1</sup> .
ENVID	Environmental hazard identification workshop.
Environmental risk	Applies to unplanned events. Risk is a function of the likelihood of the unplanned event occurring and the consequence of the environmental impact that arises from that event.
Hazard	A situation with the potential to cause harm.
Grossly disproportionate	Where the sacrifice (cost and effort) of implementing a control measure to reduce impact or risk, grossly exceeds the environmental benefit to be gained.

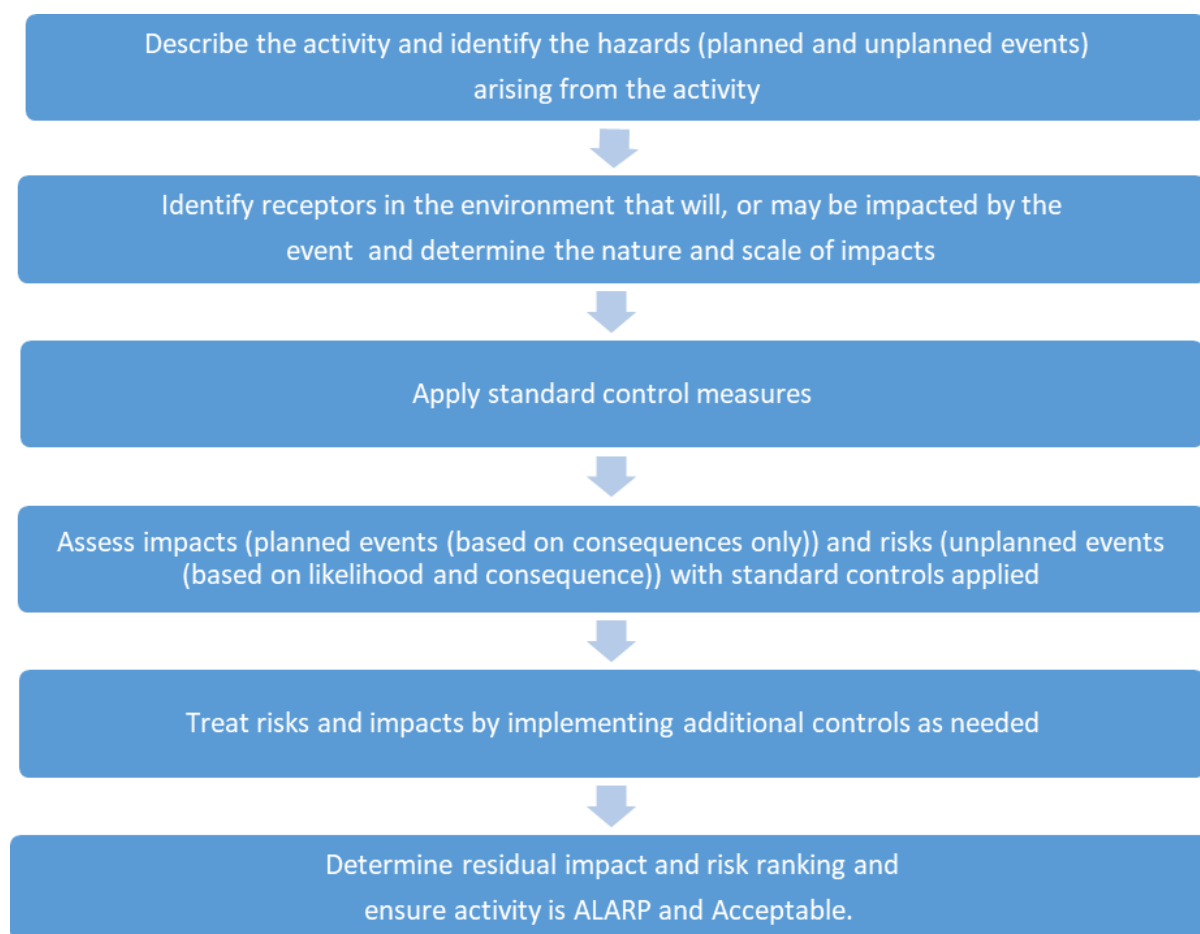
<sup>5</sup> Defined by the Offshore Petroleum and Greenhouse Gas Storage (Environment) Regulations 2009

Term	Definition
Impact assessment	The process of determining the consequence of an impact (in terms of the consequence to the environment) arising from a planned or unplanned event over a specified period of time.
Likelihood	The chance of an unplanned event occurring.
Non-routine planned event	An attribute of the planned activity that may occur or will occur infrequently during the planned activity. A non-routine planned event is intended to occur at the time.
Planned activity	A description of the activity to be undertaken including the services, equipment, products, assets, personnel, timing, duration and location and aspect of the activity.
Planned event	An event arising from the activity which is done with intent (i.e., not an unplanned event) and has some level of environmental impact. A planned event could be routine (expected to occur consistently throughout the activity) or non-routine (may occur infrequently if at all). Air emissions, bilge water discharge and drill cuttings discharge would be examples of planned events.
Receptor	A feature of the environment that may have environmental, social and/or economic values.
Risk	The effect of uncertainty on objectives.
Risk assessment	The process of determining the likelihood of an unplanned event and the consequence of the impact (in terms of economic, human safety and health, or ecological effects) arising from the event over a specified period of time.
Routine planned event	An attribute of the planned activity that results in some level of environmental impact and will occur continuously or frequently through the duration of the planned activity.
Unplanned event	An event that results in some level of environmental impact and may occur despite preventative safeguards and control measures being in place. An unplanned event is not intended to occur during the activity.

## 5.2 Summary of the environmental impact and risk assessment approach

### 5.2.1 Overview

Santos operates under an overarching Risk Policy. The company Risk Management Operating Standard (SMS-LRG-OS01) and supporting Procedure (SMS-LRG-OS01-PD01) underpins the Risk Policy and is consistent with the requirements of *AS/NZS ISO 31000:2018, Risk Management – Guidelines* (ISO, 2018). The key steps to environmental risk management are illustrated in **Figure 5-1**, as defined in the *Santos' Offshore Division Environmental Hazard Identification and Assessment Guideline* (EA-91-IG-00004\_5).



**Figure 5-1: Hazard identification and assessment guideline**

These steps are considered in activity-specific environmental assessment workshop(s) (ENVID workshop) and in the development of this EP. The workshop involves participants from Santos' Health, Safety and Environment (HSE), Spill Response and Drilling departments and specialist environmental consultants.

### 5.2.2 Describe the activity and hazards (planned and unplanned events)

The location, timing and scope of the activity must be understood to define the hazards and determine the impacts from planned events, and the impacts and risks from unplanned events since these have a bearing upon the environment that may be affected by the activity.

The outcome of this assessment is detailed in the relevant sub-sections of **Sections 6 and 7**.

### 5.2.3 Identify receptors and determine nature and scale of impacts

Santos has developed the *Barossa Development values and sensitivities of the marine and coastal environment* (BAA-200-0312, **Appendix C**) reference document which describes the existing environment that may be affected by the Barossa Development. Receptors identified as occurring or potentially occurring within the EMBA for the Barossa Development Drilling Campaign are detailed in **Section 3**.

The extent of impacts from planned events or risks from unplanned events, were assessed using, where required, modelling (for example, hydrocarbon spills) and scientific reports. The expected duration of each event was also defined using subject matter expertise.

### 5.3 Describe the environmental performance outcomes and control measures

As required by the OPGGS(E)R, environmental performance outcomes(s) (EPO), control measures, environmental performance standards (EPSs) and measurement criteria (MC) were identified for the identified environmental impacts and risks.

All reasonably practicable control measures were considered and either accepted for use or rejected based on whether impacts and risks had been reduced to levels considered acceptable and ALARP.

Accepted control measures were allocated in order of preference according to **Figure 5-2**.

Control	Effectiveness	Example
<b>Eliminate</b>		<i>Removal of the risk.</i> Refueling of vessels at port eliminates the risks of an offshore refueling.
<b>Substitute</b>		<i>Change the risk for a lower one.</i> The use of low-toxicity chemicals that perform the same task as a more toxic additive.
<b>Engineering</b>		<i>Engineer out the risk.</i> The use of oil-in-water separator to minimise the volume of oil discharged.
<b>Isolation</b>		<i>Isolate people or the environment from the risk.</i> The use of bunding for containment of bulk liquid materials.
<b>Administrative</b>		<i>Provide instructions or training to people to lower the risk.</i> The use of Job Hazard Analysis to assess and minimise the environmental risks of an activity.
<b>Protective</b>		<i>Use of protective equipment.</i> Containment and recovery of spilt hydrocarbons.

**Figure 5-2: Hierarchy of controls**

### 5.4 Determine the impact consequence level and risk rankings

The consequence level of a potential impact was determined for each planned and unplanned event using the Santos environment consequence descriptors (**Appendix F**) on the basis that all control measures have been implemented.

These detailed environmental consequence descriptions are based on the consequence of the impact to relevant receptors within the categories of:

- + threatened/migratory/local fauna
- + physical environment/habitat
- + threatened ecological communities
- + protected areas
- + socio-economic receptors.



Consequence descriptors are based on set criteria for each receptor category, and take into consideration the duration and extent of the impact, receptor recovery time and the effect of the impact at a population, ecosystem or industry level.

As planned events are expected to occur during the activity, the likelihood of their occurrence was not considered during the environmental assessment, and only a consequence level was assigned.

**Table 5-2: Summary environmental consequence descriptors**

Consequence level	Consequence level description
I	<b>Negligible</b> – No impact or negligible impact
II	<b>Minor</b> – Detectable but insignificant change to local population, industry or ecosystem factors
III	<b>Moderate</b> – Significant impact to local population, industry or ecosystem factors
IV	<b>Major</b> – Major long-term effect on local population, industry or ecosystem factors
V	<b>Severe</b> – Complete loss of local population, industry or ecosystem factors AND/OR extensive regional impacts with slow recovery
VI	<b>Critical</b> – Irreversible impact to regional population, industry or ecosystem factors

For unplanned events, the consequence level of the impact was combined with the likelihood of the impact occurring (**Table 5-3**), to determine a residual risk ranking using the Santos corporate risk matrix (**Table 5-4**).

**Table 5-3: Likelihood description**

No.	Matrix	Description
f	Almost Certain	Occurs in almost all circumstances OR could occur <i>within days to weeks</i>
e	Likely	Occurs in most circumstances OR could occur <i>within weeks to months</i>
d	Occasional	Has occurred before in Santos OR could occur <i>within months to years</i>
c	Possible	Has occurred before in the industry OR could occur <i>within the next few years</i>
b	Unlikely	Has occurred elsewhere OR could occur <i>within decades</i>
a	Remote	Requires exceptional circumstances and is unlikely even in the long term

**Table 5-4: Santos risk matrix**

		Consequence					
		I	II	III	IV	V	VI
Likelihood	f	Low	Medium	High	Very High	Very High	Very High
	e	Low	Medium	High	High	Very High	Very High
	d	Low	Low	Medium	High	High	Very High
	c	Very Low	Low	Low	Medium	High	Very High
	b	Very Low	Very Low	Low	Low	Medium	High
	a	Very Low	Very Low	Very Low	Low	Medium	Medium

### 5.5 Evaluate if impacts and risks are as low as reasonably practicable

For planned and unplanned events, an ALARP assessment was undertaken to demonstrate that the standard control measures adopted reduce the impact (consequence level) or risk to ALARP. This process relies on demonstrating that further potential control measures would require a disproportionate level of cost/effort in order to reduce the level of impact or risk. If this cannot be demonstrated, then further control measures are adopted. The level of detail included within the ALARP assessment is based upon the nature and scale of the potential impact or risk. For example, more detail is required for a risk ranked as 'Medium' compared with a risk ranked as 'Low'.

### 5.6 Evaluate impact and risk acceptability

Santos considers an impact or risk associated with the activities to be acceptable if:

- + the consequence of a planned event is ranked as I or II; or a risk of impact from an unplanned event is ranked Very Low to Medium
- + an assessment has been completed to determine that sufficient information or studies have been considered to validate the consequence assessment
- + the principles of ecologically sustainable development have been assessed
- + the acceptable levels of impact and risks have been informed by relevant species recovery plans, threat abatement plans and conservation advice
- + performance outcomes, control measures and associated performance standards are consistent with legal and regulatory requirements
- + performance outcomes, control measures and associated performance standards are consistent with the Santos Environment, Health and Safety Policy
- + performance outcomes, control measures and associated performance standards are consistent with industry standards
- + performance outcomes, control measures and associated performance standards take into consideration stakeholder feedback
- + performance outcomes, control measures and associated performance standards have been demonstrated to reduce the impact or risk to ALARP.

## 6. Planned activities risk and impact assessment

OPGGs(E)R 2009 Requirements
<b>Regulation 13(5)</b>
The environment plan must include: <ul style="list-style-type: none"> <li>(a) details of the environmental impacts and risks for the activity; and</li> <li>(b) an evaluation of all the impacts and risks, appropriate to the nature and scale of each impact or risk; and</li> <li>(c) details of the control measures that will be used to reduce the impacts and risks of the activity to ALARP and an acceptable level.</li> </ul>
<b>Regulation 13(6)</b>
To avoid doubt, the evaluation mentioned in paragraph (5)(b) must evaluate all the environmental impacts and risks arising directly or indirectly from: <ul style="list-style-type: none"> <li>(a) all operations of the activity; and</li> <li>(b) potential emergency conditions, whether resulting from accident or any other reason.</li> </ul>
<b>Regulation (13)(7)</b>
The environment plan must: <ul style="list-style-type: none"> <li>(a) set environmental performance standards for the control measures identified under paragraph (5)(c); and</li> <li>(b) set out the environmental performance outcomes against which the performance of the titleholder in protecting the environment is to be measured; and</li> <li>(c) include measurement criteria that the titleholder will use to determine whether each environmental performance outcome and environmental performance standard is being met.</li> </ul>

An ENVID workshop (as described in **Section 5**) for planned activities was held in June 2021. Santos' environmental assessment identified eight causes of environmental impact associated with the planned activities to be undertaken in the operational area. The results of the impact assessments are summarised in **Table 6-1** and described in the next subsections.

**Table 6-1: Environmental impact assessment summary**

EP section reference	Hazard	Residual consequence level
6.1	Noise emissions	I – Negligible
6.2	Light emissions	I – Negligible
6.3	Atmospheric emissions	I – Negligible
6.4	Seabed and benthic habitat disturbance	II – Minor
6.5	Interaction with other marine users	I – Negligible
6.6	Operational discharges	II – Minor
6.7	Drilling and completions discharges	II – Minor
6.8	Contingency spill response operations	II – Minor

## 6.1 Noise emissions

### 6.1.1 Description of event

<b>Event</b>	<p>Potential impacts from noise emissions may occur in the operational area from:</p> <ul style="list-style-type: none"> <li>+ vessel activities (e.g., vessel engines, thrusters and other machinery)</li> <li>+ MODU activities (e.g., drilling, well construction and machinery)</li> <li>+ flaring</li> <li>+ helicopter activities.</li> </ul>
<b>Extent</b>	<p>Noise emissions will be concentrated around the above-mentioned sources, with studies supporting the assessment of only localised effects; i.e., in the order of 12 km.</p> <p>Underwater noise from flaring will be limited to two to three days per well test and is not expected to exceed vessel/MODU operational noise levels.</p> <p>Neither additive or cumulative effects from other activities are expected due to the scale of the activities and their sound fields and distance between activities.</p>
<b>Duration</b>	<p>Continuous MODU and vessel noise emissions for the duration of the activity, with intermittent emissions associated with discrete activities, e.g., flaring, helicopter arrivals, etc.</p> <p>Noise from flaring will be limited to two to three days per well flowback.</p>

#### 6.1.1.1 Introduction

During the activity, noise will be generated by the MODU undertaking drilling activities and flaring, vessels providing support and light well intervention, and helicopters providing support.

The MODU does not have self-propulsion so will not generate noise from propellers. Underwater noise emissions from MODUs primarily originate from on-board equipment vibrations, although some emissions are transmitted directly into the water through vibration of the drill string and potentially also from interaction between the drill bits and the seafloor (Austin *et al.*, 2018). MODU related operations will include:

- + normal drilling operations
- + flaring activities.

During normal operations the vessels will generate continuous noise from propeller cavitation, thrusters, hydrodynamic flow around the hull, and operation of machinery and equipment. Vessel related operations will include:

- + manoeuvring during pre-lay anchoring operations (under dynamic positioning)
- + standby activities related to the MODU
- + resupply activities for the MODU (vessels under dynamic positioning).

Other noise sources will include helicopters that will generate noise during take-off and landing on the MODU.

Santos has recently commissioned a technical study into Underwater Noise Impacts on Marine Fauna (JASCO, 2020a). Although not publicly available, Santos has used the findings of this study to update the underwater noise emissions impact assessment section of the EP. All of the noise sources involved in the activity are non-impulsive. Non-impulsive sounds have a longer duration than impulsive ones, and they usually do not have the high peak sound pressure and rapid rise and decay time that impulsive sounds have. However, especially in respect to their auditory effects on marine fauna, the term non-impulsive does not imply long duration signals (JASCO, 2020a).

The relevant terminology for underwater acoustic levels relevant to non-impulsive sources are sound pressure levels (SPL), and accumulated sound exposure levels (SEL).

Previous assessments for the Barossa Development (ConocoPhillips, 2018) examined the noise from an FPSO facility and associated support vessels. The modelling scenarios include the modelling of an operational FPSO facility and an FPSO facility with offloading tanker and a support vessel in attendance located at the proposed FPSO facility site in the Barossa field. This modelling study is the only study conducted within the Barossa area for non-impulsive sources.

Site and operational specific modelling were not conducted for this activity, therefore the approach taken within this assessment was to contrast the noise associated with the drilling campaign to relevant existing information and thus estimate the range of potential effect. This process was completed through a conservative approach, primarily using the modelling completed for the Barossa Development, but also literature where relevant.

Previous studies do not always contain the most relevant current criteria, for instance the assessment undertaken for the Barossa Development (ConocoPhillips, 2018) applied Southall *et al.* (2007) to assess potential hearing impairment in marine mammals as this was the best available information at the time of the assessment. Results calculated using the approach within Southall *et al.* (2007) cannot be directly contrasted to possible ranges to effect that would result from the application of Southall *et al.* (2019). Where this issue exists, for low-frequency cetaceans, the approach taken within this assessment is to determine the ranges to effect using ranges from the unweighted SEL results but apply the low-frequency hearing group specific threshold from Southall *et al.* (2019). This approach is conservative, as it does not account for the weighting of frequencies for fauna do not hear as well. This approach is not appropriate for mid-frequency and high-frequency cetaceans as is it unrepresentative or justifiable.

The Artisan-1 Exploration Well Drilling Environment Plan (Beach, 2020) contains an assessment of an anchored MODU and resupply operations (Koessler *et al.*, 2020, Appendix F). This assessment did not predict a range to Temporary Threshold Shift (TTS) in high-frequency cetaceans (using the Southall *et al.*, 2019 terminology) at ranges beyond 30 m for the most impactful activity, resupply operations. At very close range, the source levels of the vessels involved in the operations dominates over environmental influences, therefore these results are likely applicable to this assessment also.

The relevant other criteria within ConocoPhillips (2018) to the current assessment are as follows:

- + Marine mammal behavioural response criteria are unchanged, with 120 dB re 1  $\mu$ Pa (SPL) still the threshold, however the reference has been updated from NMFS (2014) to National Oceanic and Atmospheric Administration (NOAA, 2019).
- + Sound exposure guidelines for fish, fish eggs, sea turtles and larvae from Popper *et al.* (2014) remain unchanged. This will be applied for hearing impairment in sea turtles in the absence of the ability to assess the frequency-weighted thresholds presented in Finneran *et al.* (2017).

The recently released Southall *et al.* (2021) paper on behavioural response criteria does not provide new numerical thresholds for onset of behavioural responses for marine mammals, and thus has not been applied in this assessment. This paper does provide significant context and guidance for future work to better determine such thresholds.

A summary of the modelling results within ConocoPhillips (2018) which pertain to this assessment are detailed below. The terminology used to refer to the distances to thresholds are:

- + Rmax, the maximum range to the given sound level over all azimuths
- + R95%, the range to the given sound level after the 5% farthest points were excluded.

Results summary from ConocoPhillips (2018):

- + FPSO in isolation during normal operations:
  - For this scenario, the range to the 120 dB re 1  $\mu$ Pa NMFS (2014) and NOAA (2019) criterion for behavioural responses in marine mammals was 1.33 km (R95%) and 1.42 km (Rmax).
- + FPSO under dynamic positioning (DP) during offload to a tanker, with both the FPSO and tanker represented using a conservative power level approximation for the thrusters of 50% load, attended by a support vessel, also under DP:
  - For this scenario, the range to the marine mammal behavioural response criterion of 120 dB re 1  $\mu$ Pa NMFS (2014) and NOAA (2019) was 8.9 km (R95%) and 11.4 km (Rmax).
- + For both of these scenarios, neither permanent threshold shift (PTS) or TTS was predicted beyond the FPSO extents using the applied criteria in that assessment (Southall *et al.*, 2007).
- + Applying the Southall *et al.* (2019) criteria to the unweighted 24 h SEL results indicates:
  - FPSO in isolation during normal operations: PTS and TTS in low-frequency cetaceans could occur within approximately 20 or 200 m respectively
  - FPSO, tanker and support vessel during offload operations: PTS and TTS in low-frequency cetaceans could occur within approximately 70 or 1860 m respectively.
- + Considering modelling assessments of other similar drilling operations (such as the aforementioned Artisan-1 Exploration Well), and applying a conservative approach, a range to TTS of 50 m for high-frequency cetaceans will be used to represent potential effects on odontocetes within this assessment.

#### 6.1.1.2 Noise generated by mobile offshore drilling unit

The noise generated by the MODU is similar to that of an FPSO not using its thruster; however, comparing results presented in Austin *et al.* (2018) and Erbe *et al.* (2013) the MODU is expected to be quieter (170.5 dB re 1  $\mu$ Pa m versus a median of 181 dB re 1  $\mu$ Pa m).

The extent of thresholds associated with operations of the MODU can be estimated by considering those determined for the FPSO in isolation during normal operations as detailed in **Section 6.1.1.1**.

#### 6.1.1.3 Noise generated by vessels

Vessel operational noise consists of machinery noise (e.g., engine noise) and hydrodynamic noise (e.g., water flowing past the hull, thruster use and propeller singing). Machinery on a ship radiates sound through the hull into the water.

Three types of typical vessel operations will occur, two of which involve dynamic positioning:

- + manoeuvring during MODU anchor handling operations (vessels under dynamic positioning)
- + resupply activities for the MODU (vessels under dynamic positioning).

To represent vessels under dynamic positioning in the presence of the MODU, the modelling scenario in ConocoPhillips (2018) which included three vessels using dynamic positioning – the FPSO offload scenario, has been applied to conservatively estimate ranges to effect. This included both the FPSO and tanker represented using a conservative power level approximation for the thrusters of 50% load, and a support vessel also using dynamic positioning to maintain station.

The activity scenario which does not involve dynamic positioning is standby of the support vessel near the MODU. A reasonable representation of vessel noise during this activity is a vessel under slow transit.

McCauley (1998) measured underwater sound levels from the Pacific Ariki, a 64 m long support vessel with 8000 HP (6,000 kW) main engines during calm conditions in the Timor Sea in 110 m of water while transiting at 11 knots. This measurement determined that the 120 dB re 1  $\mu$ Pa NOAA (2019) criterion for behavioural responses in marine mammals would not be exceeded at approximately 1 km. Vessels when mobile have a shorter range to PTS and TTS thresholds than when stationary, as the sound accumulation is distributed over a wider area. McCauley (1998) calculated the Pacific Ariki to have a monopole source level equivalent to approximately 182 dB re 1  $\mu$ Pa m while holding position using both main engines and an unspecified bow thruster. This dynamic positioning source level is similar to that for the FPSO not using a thruster (181 dB re 1  $\mu$ Pa m), and the source level for the vessel during transit will be lower as it is more efficient. Therefore, using the FPSO without thruster is a reasonable approximation to determine ranges for SEL criteria.

#### 6.1.1.4 Noise generated by helicopters

Sound traveling from a source in the air (e.g., a helicopter) to a receiver underwater is affected by both in-air and underwater propagation processes, and processes occurring at the air seawater surface interface (e.g., wind and waves). The level of noise received underwater depends on source altitude and lateral distance, receiver depth, water depth, and other variables.

Helicopter engine noise is emitted at various frequencies however, the dominant tones are generally of a low frequency below 500 Hz (Richardson et al. 1995). Sound pressure in the water directly below a helicopter is greatest at the surface and diminishes with increasing receiver depth. Noise also reduces with increasing helicopter altitude, but the duration of audibility often increases with increasing altitude, with sound penetrating water at angles  $<13^\circ$ . The noise from the flyover of a Bell 214ST helicopter has been recorded underwater (Richardson et al., 1995), with the maximum recorded sound level for the dominant 22 Hz tone was 109 dB re 1  $\mu$ Pa (SPL) when the helicopter was 152 m from the surface and the hydrophone 3 and 18 m under the surface.

For context, the Bell 214 uses a single powerful Lycoming LTC4B-8 engine (2,930 shaft horsepower (shp); 2,185 kW) (Frawley, 2003), while more the more modern Bell 412, often used as a rescue helicopter in Australia (Air Services Australia, 2020) uses twin 1,250 shp (930 kW) turboshaft engines (Bell Helicopter, 2012). Typical offshore crew change and medivac helicopters in Australia are the Leonardo AW139s (Milne, 2019), which have been measured to be 2dB(A) quieter than the Bell 412 helicopters (Air Services Australia, 2020).

Although helicopters are expected to land/take-off from the MODU several days per week, the duration of helicopter operation within close proximity to the marine environment is limited and intermittent. Further helicopter operations are expected to result in received underwater noise levels lower than those associated with vessel operations.

#### 6.1.1.5 Noise from flaring during well flowback

Noise from flaring is caused by high exit velocities of hydrocarbons through the flare.

The noise from in-air flaring is typically reported in A-weighted units to assist with assessing potential effects on humans. For instance, Hantschk & Schorer (2008) reported an A-weighted sound power level ( $L_{WA}$ ) of 108 dB (source level). The underwater noise from flaring has not been estimated, however the concepts of transmission are similar to those for helicopters, with sound penetrating the water at angles  $<13^\circ$ , and experiencing loss during the transition between air and water. The underwater sound levels can be approximated to be lower than those for a helicopter, and therefore any potential effects less. This approximation is justified by contrasting flaring source level ((108 dBA) with that of a helicopter, an  $L_{WA}$  around 139 dB during take-off or the final stages of approach (flaring) (James and Zoontjens, 2012).

#### 6.1.1.6 Summary of noise sources and rationale for assessment

Of the noise sources described in **Sections 6.1.1.1 to 6.1.1.5**, noise from helicopters and flaring are expected to be intermittent during the activity and underwater received levels will not exceed that of activity vessels including the MODU.

Therefore, the assessment has focused on the operations of the project support vessels and the moored MODU.

#### 6.1.2 Nature and scale of environmental impacts

Potential receptors: threatened, migratory, or local marine fauna (marine mammals, marine turtles, sharks, fish, rays and invertebrates).

- + Marine fauna use sound in a variety of functions, including social interactions, foraging, orientation, and responding to predators. Underwater noise can affect marine fauna in three main ways, being:
  - injury to hearing or other organs. Hearing loss may be temporary (TTS) or permanent (PTS)
  - disturbance leading to behavioural changes or displacement of fauna; the occurrence and intensity of disturbance is highly variable and depends on a range of factors relating to the animal and situation
  - masking or interfering with other biologically important sounds (including vocal communication, echolocation, signals and sounds produced by predators or prey).

Receptors with the potential to be impacted by underwater noise include:

- + plankton consisting of fish, coral and invertebrate eggs and larvae
- + benthic invertebrates
- + fish
- + sharks
- + marine mammals (cetaceans and dugongs)
- + marine reptiles.

The levels of acoustic exposure that may result in injury or behavioural changes in marine fauna is an area of increasing research. Due to differences in experimental design, methodology and units of measure, comparison of studies to determine likely sound exposure thresholds can be difficult. On assessment of the available science, thresholds have been defined for informing the impact assessment, and interpreting the estimated ensonification ranges. These are discussed for each receptor in JASCO (2020a).

The assessment is conducted by comparing modelled received underwater sound levels to defined noise effect criteria, as determined by scientific research and academic papers (JASCO, 2020a), for the identified environmental and social receptors.

Although the relationship between received sound levels and impacts to marine species is the subject of ongoing research, the science underlying noise modelling is well understood (Farcas *et al.*, 2016).

##### 6.1.2.1 Marine mammals

There are no known significant feeding, breeding or aggregation areas for marine mammals within the operational area, though Omura's whales (not EPBC listed) have been detected consistently within the operational area. The closest BIA to the operational area is the pygmy blue whale distribution BIA which is approximately 51 km away. Dugongs are not expected to occur in the operational area.

Several species of baleen whales may occur in the operational area, including the Omura's, pygmy blue, humpback and Bryde's whales. Based on their hearing range, these whales have been classified as



low-frequency cetaceans. A number of odontocetes (including dolphins) may also be present in the operational area. Odontocetes have been classified as high-frequency cetaceans using the hearing group classification from Southall *et al.* (2019).

To better reflect the auditory similarities between closely related species, but also significant differences between species groups among the marine mammals, Southall *et al.* (2007) assigned the extant marine mammal species to functional hearing groups based on their hearing capabilities and sound production. This division into broad categories was intended to provide a realistic number of categories for which individual noise exposure criteria were developed. These groups were revised by NMFS (2018) and most recently by Southall *et al.* (2019). The categorisation as such has proven to be a scientifically justified and useful approach in developing auditory weighting functions and deriving noise exposure criteria for marine mammals. These auditory weighting functions are referred to as frequency weighting.

For non-impulsive noise such as that expected during the drilling activity, NMFS currently uses step function (all-or-none) threshold of 120 dB re 1  $\mu$ Pa SPL (unweighted) to assess and regulate noise-induced behavioural impacts for marine mammals (NOAA, 2019). The behavioural disturbance threshold criteria applied summates the most recent scientific literature on the impacts of sound on marine mammal hearing so considered the most relevant to this activity. **Table 6-2** details cetacean behavioural, TTS and PTS thresholds for continuous noise.

**Table 6-2: Continuous noise: summary of cetacean impact thresholds as derived from Southall *et al.* (2019) and National Oceanic and Atmospheric Administration (2019)**

Hearing group	NOAA (2019)	Southall <i>et al.</i> (2019)	
	Behaviour	PTS onset thresholds (received level)	TTS onset thresholds (received level)
	SPL (dB re 1 $\mu$ Pa)	Weighted SEL24h (dB re 1 $\mu$ Pa <sup>2</sup> -s)	Weighted SEL24h (dB re 1 $\mu$ Pa <sup>2</sup> -s)
Low-frequency cetaceans	120	199	179
High-frequency cetaceans		198	178

Potential impacts from MODU and vessels

Using predicted noise levels as described in **Section 6.1.1.6**, estimated distances from activity vessels to behavioural and physiological thresholds (as listed in **Table 6-2**) for cetaceans are provided below.

The extent of thresholds associated with operations of the MODU can be estimated by considering those determined for the FPSO in isolation during normal operations:

- + The range to the 120 dB re 1  $\mu$ Pa NOAA (2019) criterion for behavioural responses in marine mammals is approximated to be 1.42 km (Rmax)
- + PTS and TTS in low-frequency cetaceans could occur within approximately 20 or 200 m respectively if the animal remains within that range for 24 h
- + PTS is not predicted in high-frequency cetaceans, although they could experience TTS within 50 m if the animal remains within that range for 24 h.

The extent of thresholds associated with dynamic positioning vessel operations are estimated considering the FPSO offload scenario, therefore:

- + the range to the 120 dB re 1  $\mu$ Pa NOAA (2019) criterion for behavioural responses in marine mammals is approximated to be 11.4 km (Rmax)
- + PTS and TTS in low-frequency cetaceans could occur within approximately 70 or 1860 m respectively, if the animal remains within that range for 24 h
- + PTS is not predicted in high-frequency cetaceans, although they could experience TTS within 50 m if the animal remains within that range for 24 h.

These predictions are conservative, as they considered 24 h of operations, whilst resupply activities either typically take less than this, or during the operations there are periods of idle time for the vessels.

The extent of thresholds for a vessel in transit have been estimated using measurements of the Pacific Ariki (McCauley, 1998) and the FPSO operating in isolation, being:

- + the range to the 120 dB re 1  $\mu$ Pa NOAA (2019) criterion for behavioural responses in marine mammals is approximated to be 1 km
- + PTS and TTS in low-frequency cetaceans could occur within approximately 20 or 200 m respectively, if the animal remains within that range for 24 h
- + PTS is not predicted in high-frequency cetaceans, although they could experience TTS within 50 m if the animal remains within that range for 24 h.

Auditory masking impacts may occur when there is a reduction in audibility for one sound (signal) caused by the presence of another sound (noise). For this to occur the noise must be loud enough and have a similar frequency to the signal and both signal and noise must occur at the same time. Therefore, the closer the marine mammal is to the vessel, and the more overlap there is with their vocalisation frequencies, the higher the probability of masking. The potential for masking and communication impacts is therefore classified as high near the vessel (within tens of metres), moderate within hundreds to low thousands of metres (Clark *et al.*, 2009).

A qualitative assessment of masking was included in ConocoPhillips (2018), which considered the noise from the FPSO facility operations (including offload), the sound levels recorded during the baseline monitoring program (JASCO, 2015). This assessment determined that pygmy blue whales, Omura's and Bryde's whales will experience masking when in the vicinity of the FPSO facility (and therefore the MODU) and, given the lower vocalisation source levels for the latter two species, the area over which masking will occur will be larger than for pygmy blue whales. Masking from the MODU associated activities is expected to be more relevant for Omura's and Bryde's whales because of their more regular presence within the region encompassing the Barossa field from summer through to early spring, whereas the migratory pygmy blue whales will only be affected for a short period of time.

Generally, the spatial and temporal scale of behavioural response effects on marine mammals would be limited to the localised area surrounding the proposed MODU (thousands of metres) and the periods of intensified activities. These ranges will be greater during resupply operations. Because the operations will be focused at a static site, and therefore only influence a small region within the Timor Sea not known to be a critical habitat, significant effects at the population level are not expected.

### 6.1.2.2 Marine reptiles

The operational area does not overlap any BIAs for marine reptiles, however individual turtles and seasnakes may occur within the operational area. The closest turtle BIA is >50 km from the operational area.

While numerical thresholds have been developed for impacts of impulsive noise sources to marine turtles (e.g., Finneran *et al.*, 2017), these were not assessed. Rather, the approach defined by Popper *et al.* (2014),

also applied in the Barossa Development OPP (ConocoPhillips, 2018) has been applied. This is the risk-based criteria presented in **Table 6-3**.

**Table 6-3: Acoustic effects of continuous noise on sea turtles**

Potential marine fauna receptor	Popper <i>et al.</i> , 2014	
	Masking	Behaviour
Marine turtle	(N) High (I) High (F) Moderate	(N) High (I) Moderate (F) Low

Note: Relative risk (high, moderate, low) is given for animals at three distances from the source defined in relative terms as near (N) – tens of metres, intermediate (I) – hundreds of metres, and far (F) – thousands of metres.

Potential impacts from MODU and vessels

Based on the criteria detailed within **Table 6-3** there is a low risk of any injury to marine turtles from activity vessel noise. Behavioural changes, such as avoidance and diving, are only predicted for individuals near the activity vessels (high risk of behavioural impacts within tens of metres of a vessel and moderate risk of behavioural impacts within hundreds of metres of a vessel). There is a high risk of masking within hundreds of metres of the vessel, and a moderate risk of masking within thousands of metres from the vessel.

**6.1.2.3 Sharks, rays and fish**

There are no known fish aggregation areas in the operational area; however, individuals or schools may pass through. The closest area that is considered likely to support site-attached fish is Lynedoch Bank which is located approximately 38 km from the operational area. The closest fish or shark BIA is 506 km from the operational area (whale sharks).

Potential impacts from MODU and vessels

The criteria defined in Popper *et al.* (2014) for continuous noise sources has been applied to the assessment of impacts to sharks, rays and fish (**Table 6-4**).

**Table 6-4: Continuous noise: criteria for noise exposure for fish (adapted from Popper *et al.*, 2014)**

Potential marine fauna receptor	Mortality and potentially mortal injury	Impairment			Behaviour
		Recoverable injury	TTS	Masking	
Type 1 Fish: No swim bladder (particle motion detection) includes sharks and rays.	(N) Low (I) Low (F) Low	(N) Low (I) Low (F) Low	(N) Moderate (I) Low (F) Low	(N) High (I) High (F) Moderate	(N) Moderate (I) Moderate (F) Low
Type 2 Fish: Swim bladder not involved in hearing (particle motion detection)	(N) Low (I) Low (F) Low	(N) Low (I) Low (F) Low	(N) Moderate (I) Low (F) Low	(N) High (I) High (F) Moderate	(N) Moderate (I) Moderate (F) Low
Type 3 Fish: Swim bladder involved in hearing (primarily pressure detection)	(N) Low (I) Low (F) Low	170 dB SPL for 48 h	158 dB SPL for 12 h	(N) High (I) High (F) High	(N) High (I) Moderate (F) Low
Fish eggs and fish larvae	(N) Low (I) Low (F) Low	(N) Low (I) Low (F) Low	(N) Low (I) Low (F) Low	(N) High (I) Moderate (F) Low	(N) Moderate (I) Moderate (F) Low

Note: Relative risk (high, moderate, low) is given for animals at three distances from the source defined in relative terms as near (N) – tens of metres, intermediate (I) – hundreds of metres, and far (F) – thousands of metres.

Based on this study, vessel noise has a low risk of resulting in mortality for all fish types. The risk of recoverable injury to Type 1 and 2 fish is low, however is moderate for TTS and behavioural impacts when fish are within tens of metres of an activity vessel (Popper *et al.*, 2014). For Type 3 fish, recoverable injury and TTS may occur within 60 m of the source (McPherson *et al.*, 2019), with a high risk of behavioural impacts occurring within tens of metres of an activity vessel (Popper *et al.*, 2014).

### 6.1.2.4 Invertebrates

Benthic invertebrates are unlikely to be negatively impacted from noise generated from vessel operations. There are no thresholds or guidelines regulating the exposure of marine invertebrates to underwater noise.

Stress responses to non-impulsive sound exposure have been documented for marine invertebrates. The worst-case consequence for individual animals can be expected to be moderate to major, but due to the limited spatial extent of the affected area population consequences are considered to be minor.

There is no systematic information available if and to which extent marine invertebrates use acoustic cues to communicate with conspecifics or their environment. Anecdotal information indicates no functional relevance of sound for these animals; vibration, such as ground-borne or near-field particle motion, however, can be assumed to have functional relevance as it provides information about potential food availability or approaching predators. This information could potentially be masked by the noise/particle motion emitted by the vessels even though this effect would be limited to the direct vicinity to noise generating sources. The consequence of (acoustic/vibrational) masking is considered to be, in the worst case, moderate for individuals. Due to an expected limited number of individuals experiencing this masking, it would have a negligible on a population level.

There are limited and inconclusive data available on the potential for behavioural responses and noise-induced physical effects on marine invertebrates. Theoretically, behavioural responses as well as significant sensory impairment or injury can have moderate consequences for an individual. In the absence

of conclusive scientific information on the scope of these effects and the animals’ ability to compensate for the effects, however, it is impossible to assess the consequences of behavioural responses and noise-induced impairment or injury.

Plankton, including fish eggs and larvae, and pelagic invertebrates could drift close to high energy noise sources (for example, bow thrusters). However, any negative impacts that could occur would be restricted to within metres of the sound source.

6.1.2.5 Summary

Noise levels from the MODU, helicopters and vessels that may cause behavioural responses to marine fauna are expected to generally be confined to the operational area and concentrated within a radius of a few hundred metres of the noise source metres to within 11.4 km, depending upon the noise sources and operations.

No biologically important areas occur within the operational area.

Noise effects to fish of potential commercial value would be restricted to within hundreds of metres of the noise source.

No effects to benthic invertebrates expected, including those of commercial value (e.g., scampi).

6.1.3 Environmental performance outcomes and control measures

The EPO relating to this event is:

- + No injury or mortality to EPBC Act listed marine fauna. (EPO-05)

An assessment of the environmental benefits and the potential costs or issues associated with control measures for this activity are shown in **Table 6-5** to demonstrate the potential impacts from this aspect are ALARP. Control measures that are adopted have associated EPSs and measurement criteria which are presented in **Table 8-2**. Rejected control measures have an ALARP evaluation provided to justify their rejection.

**Table 6-5: Control measure evaluation for noise emissions**

CM reference	Control measure	Environmental benefit	Potential cost/issues	Evaluation
Standard controls				
BAD-CM-001	Procedure for interacting with marine fauna	Reduces risk of physical and behavioural impacts to marine fauna, because if they are sighted, vessels can slow down or move away.	Marine fauna interaction restrictions, such as vessel and helicopter speed and direction, are based on legislated requirements and must be adopted.	<b>Adopted</b> – benefits in reducing impacts to marine fauna outweigh the costs incurred by Santos. Control drives compliance with EPBC Regulations (Part 8).

CM reference	Control measure	Environmental benefit	Potential cost/issues	Evaluation
Additional controls				
N/A	Dedicated Marine Mammal Observer (MMO) (as per EPBC Policy Statement 2.1 – Part B.1)	Improved ability to spot and identify marine fauna.	Additional cost of contracting several specialist marine fauna observers. Even if marine fauna are identified, noise sources cannot be shut down in the event marine fauna are detected, since they are integral to safe operation of vessels.	<b>Rejected</b> – cost disproportionate to increase in environmental benefit given no biologically important areas overlap the operational area (or are close to the operational area).
N/A	Manage the timing of the activity to avoid sensitive periods such as migration (whales), spawning (fish) or nesting (turtles)	Reduces potential impacts to fauna during key life stages.	Reduces the window of opportunity for undertaking the activity.	<b>Rejected</b> – not considered necessary or feasible. The operational area does not overlap with any BIAs and therefore seasonal presence of species is not expected to be higher at certain times of the year. It is recognised that the Omura’s whale has seasonal variability in the region, but this is not an EPBC listed species. Additionally, given the low potential impacts to individual fauna, significant impacts to migratory or nesting behaviours are not expected, therefore, no impact at population level are predicted.

6.1.4 Environmental impact assessment

Receptor	Consequence level
Noise from operations of vessels, MODU and equipment	
Threatened, migratory or local fauna	<p>Potential impacts due to underwater noise are limited to within 12 km of operating activity vessels (LWIV, MODU, support vessel) for all threatened or migratory marine fauna. Within this extent, no BIAs have been delineated.</p> <p>Several cetacean species may occur in the operational area. Behavioural impacts may include increased swimming speed, changes in dive behaviour and/or avoidance of the area. Such impacts will be temporary with no significant impacts to individuals or populations.</p> <p>The operation within the activity which is associated with the greatest ranges to effect is when vessels are under dynamic positioning, which is either during MODU anchor handling operations or resupply. During these activities, there is potential for TTS to occur within the order of 50 m and 1,860 m from the source for high frequency and low frequency cetaceans, respectively. Further, the potential for PTS in low frequency cetaceans is estimated to be within 70 m of the source. It is, however, anticipated that individuals will show avoidance behaviour in response to the continuous noise sources before respective TTS and PTS thresholds are exceeded.</p> <p>In the Recovery Plan for Marine Turtles in Australia, noise interference to marine turtles is dependent on whether the exposure is short (acute) or long-term (chronic). The noise generated by this activity is acute with impacts restricted to localised changes in behaviour within hundreds of metres of the source. The operational area is greater than 50 km from the nearest BIA for turtles, and no aggregations are expected. Therefore, potential behavioural impacts to marine turtles are expected to be localised and not significant at the individual and population level.</p> <p>Potential impacts to threatened or migratory shark or ray species are limited to the potential for behavioural responses within hundreds of metres of the source. While there is the potential for TTS within this range, this is not expected due to noise avoidance behaviour.</p> <p>Site attached fish are not expected within approximately 38 km of the operational area. Potentially present demersal and pelagic fish are expected to move away from noise at levels that could cause PTS and TTS, hence, any potential impacts are likely to be behavioural in nature.</p>
Physical environment or habitat	Not applicable – noise will not impact the physical environment itself (including the ‘Shelf break and slope of the Arafura Shelf’ KEF that overlaps the operational area).
Threatened ecological communities	Not applicable – no threatened ecological communities identified in the area over which noise emissions are expected.
Protected areas	Not applicable – no protected areas identified in the area over which noise emissions are expected.
Socio-economic receptors	Noise is not expected to impact socio-economic receptors, including commercial fisheries, due to low noise levels and low socio-economic activity levels within and near the operational area.
Overall worst-case consequence	I – Negligible

### 6.1.5 Demonstration of as low as reasonably practicable

The use of the MODU and vessels is unavoidable if the operational activities are to proceed as required on a 24-hour-a-day basis.

The vessels are expected to produce similar noise emissions to other marine vessels that frequent or transit through the vicinity of the operational area.

The use of helicopters to transfer personnel to and from the MODU is necessary to allow operational activities to occur safely and effectively, with some personnel required to be rotated to and from other locations, and to provide for a rapid method of transferring to and from the MODU in the case of an emergency. A performance standard prohibiting helicopters from landing or taking-off in the presence of marine megafauna would introduce an unacceptable risk to human life.

Intermittent flaring during well flowback is essential for safety reasons.

All reasonably practicable control measures have been reviewed and those adopted are considered appropriate to manage the impacts such that the residual consequence is assessed to be I – Negligible. The proposed management controls are in accordance with the Santos risk management criteria and are considered appropriate to manage impacts to ALARP.



6.1.6 Acceptability evaluation

Is the consequence ranked as I or II?	Yes – maximum consequence from noise emissions is I – Negligible.
Is further information required to validate the consequence assessment?	No – potential impacts and risks are well understood through the information available.
Are the risks and impacts consistent with the principles of ecologically sustainable development (ESD)?	Yes – activity evaluated in accordance with Santos’ <i>Environmental Hazard Identification and Assessment Procedure</i> which considers principles of ESD.
Have the acceptable levels of impact and risks been informed by relevant species recovery plans, threat abatement plans and conservation advice and Australian marine park zoning objectives)?	<p>Yes – Controls implemented will minimise the potential impacts from the activity to species identified in recovery plans and conservation advice as having the potential to be impacted by noise emissions.</p> <p>Consistent with relevant species recovery plans, conservation management plans and management actions set out in <b>Table 3-8</b>, including:</p> <ul style="list-style-type: none"> <li>+ Recovery Plan for Marine Turtles in Australia 2017–2027 (DoEE, 2017)</li> <li>+ Approved Conservation Advice for <i>Megaptera novaeangliae</i> (humpback whale) (TSSC, 2015c)</li> <li>+ Blue Whale Conservation Management Plan 2015–2025 (CoA, 2015a)</li> <li>+ Approved Conservation Advice for <i>Balaenoptera borealis</i> (sei whale) (TSSC, 2015a)</li> <li>+ Approved Conservation Advice for <i>Balaenoptera physalus</i> (fin whale) (TSSC, 2015b)</li> <li>+ Marine Bioregional Plan for the North-West Marine Region (CoA, 2012b).</li> </ul>
Are performance outcomes, control measures and associated performance standards consistent with legal and regulatory requirements?	Yes – management consistent with EPBC Regulations Part 8. Through acceptance of this EP, legislative and regulatory requirements will be met as per <b>Section 1.6.2</b> .
Are performance outcomes, control measures and associated performance standards consistent with Santos’ Environment, Health and Safety Policy?	Yes – aligns with Santos’ Environment, Health and Safety Policy.
Are performance outcomes, control measures and associated performance standards consistent with industry standards?	Yes – the most recent and comparable Drilling and Completions EPs accepted by NOPSEMA have been reviewed for consistency with the performance outcomes, control measures and associated performance standards proposed in this EP.
Have Performance outcomes, control measures and associated performance standards taken into consideration stakeholder feedback?	Yes – no objections or claims raised relating to activity noise emissions and potential environmental impacts to marine fauna or commercial fisheries.
Are performance standards such that the impact or risk is considered to be ALARP?	Yes – ALARP assessment conducted, with no additional control measures adopted.

The consequence of noise emissions on receptors is assessed as I – Negligible. Based on an assessment of Santos' acceptability criteria and with the control measures in place, potential impacts are considered acceptable.

## 6.2 Light emissions

### 6.2.1 Description of event

<b>Event</b>	<p>Potential impacts from light emissions may occur in the operational area from:</p> <ul style="list-style-type: none"> <li>+ safety and navigational lighting on the MODU</li> <li>+ safety and navigational lighting on the vessels</li> <li>+ spot lighting used on an as-needed basis, such as equipment deployment and retrieval</li> <li>+ light from flaring during well flowback.</li> </ul> <p>Lighting will consist of bright white (i.e., metal halide, halogen, fluorescent) lights typical of lighting used in the offshore petroleum and maritime industries, including shipping and fishing.</p>
<b>Extent</b>	<p>Localised light ‘spill’ on surface waters surrounding the MODU and vessels.</p> <p>Direct line of sight may be visible up to 52.4 km from the MODU (intermittent flaring).</p>
<b>Duration</b>	<p>Navigational and task lighting is required 24 hours a day for the duration of the activity. Flaring is an intermittent source of light emission which typically occurs for an average of two to three days during well flowback.</p>

### 6.2.2 Nature and scale of environmental impacts

Potential receptors: threatened, migratory or local fauna (marine mammals, marine turtles, sharks, rays, fish and seabirds).

Due to the size and height of the MODU, light from the MODU will be more visible than from the largest activity vessel and therefore MODU lighting has been used to determine the worst-case distance that light may be visible during the activity.

Lighting from a MODU was assessed in detail in the *Browse to NWS Project Draft Environmental Impact Statement (EIS)/Environmental Review Document (ERD)* (Woodside, 2019). A line-of-sight assessment was undertaken and predicted that direct light may be visible up to 26.6 km from the rig (derrick lights), increasing to 52.4 km during intermittent emergency flare (best available analogue to well flowback) (Woodside, 2019). At these distances, the light sources would be visible as small points on the horizon. The line-of-sight calculations are considered conservative as they do not allow for attenuation of light with distance.

Lighting impacts are not only related to the amount of artificial light, but also the types of light and the wavelengths that the different light types emit. Measurements of light emitted from a MODU recorded peak wavelengths between 530 to 620 nm, which is within the range that is visible to marine turtles and seabirds (300 to >700 nm) (Woodside, 2019). Light emitted from a natural gas flare recorded peak wavelengths between 750 to 900 nm (Pendoley, 2000 in Woodside, 2019). While this peak is outside the visible spectrum which is most disruptive to wildlife, including marine turtles and seabirds (CoA, 2019), light emissions from gas flares tend to be high intensity which is also an important factor. Therefore, light emissions from gas flares still pose a potential risk to wildlife.

Continuous lighting in the same location for an extended period of time may result in alterations to fauna behaviour, the specific impacts on different fauna groups is described below. The combinations of colour, intensity, closeness, direction and persistence of a light source are key factors in determining the magnitude of environmental impact (EPA, 2010).

#### 6.2.2.1 Marine mammals

While no marine mammal BIAs overlap the operational area, individual species are likely to be present. Marine mammals are not known to be attracted to light sources at sea. Cetaceans predominantly use acoustic senses to monitor their environment rather than visual cues (Simmonds *et al.*, 2004).

### 6.2.2.2 Marine reptiles

The operational area does not intersect any BIAs for marine reptiles. The closest BIA lies over 50 km away, which is an interesting buffer for flatback turtles.

Individual species may traverse the operational area and likely forage at the shoals and banks in the region.

Marine turtles are particularly sensitive to artificial lighting, which is known to disrupt breeding adult turtles, post-emergent hatchlings and hatchlings dispersing in nearshore waters (Limpus, 1971; Salmon *et al.*, 1992; Limpus, 2007, 2008a, 2008b, 2009a, 2009b; Wilson *et al.*, 2018). However, potential impacts to foraging turtles are limited to local attraction to prey species attracted to light (Kebodeaux, 1994). Marine turtles do not feed during the breeding season (Limpus *et al.*, 2013), and light is not a cue to interesting behaviours. Therefore, potential impacts of artificial light to interesting turtles are not considered likely, and not discussed further.

The *Recovery Plan for Marine Turtles in Australia 2017–2027* (DoEE, 2017) highlights artificial light as a threat to marine turtles. Specifically, the plan indicates that artificial light may reduce the overall reproductive output of a stock, and therefore recovery of the species, by:

- + inhibiting nesting by females
- + disrupting hatchling orientation and sea-finding behaviour
- + creating pools of light that attract swimming hatchlings and increase their risk of predation.

The most significant risk posed to marine turtles from artificial lighting is the potential disorientation of hatchlings following their emergence from nests by light spill on beaches, although breeding adult turtles can also be disoriented (Longcore & Rich, 2016, in EPA, 2010). The nearest turtle nesting beaches are greater than 138 km from the operational area.

Adult turtles have been observed feeding on prey presumed to be attracted by lights of oil production platforms in the Gulf of Mexico (Kebodeaux, 1994). However, illuminating fishing nets has been shown to reduce the bycatch of green turtles as they are thought to alert them to the presence of a net (Ortiz *et al.*, 2016). This suggests that, although aggregation of foraging turtles may occur around light sources as a secondary response to effects of light on prey distribution, light does not appear to act as a cue to foraging behaviour.

### 6.2.2.3 Sharks, rays and fish

Fish at the surface of the water have the potential to be impacted by artificial light. The response of fish to light emissions varies according to species and habitat. Experiments using light traps have found that some fish and zooplankton species are attracted to light sources (Meekan *et al.*, 2001), with traps drawing catches from up to 90 m away (Milicich *et al.*, 1992). Lindquist *et al.* (2005) concluded from a study that artificial lighting associated with offshore oil and gas activities resulted in an increased abundance of clupeids (herring and sardines) and engraulids (anchovies). These species are known to be highly photopositive. The artificial light serves to focus their marine plankton prey and consequently leads to enhanced foraging success.

Sharks and rays are not known to be significantly attracted to light sources at sea. However, they may be attracted to the fish that are attracted to the light.

### 6.2.2.4 Seabirds

Seabirds may either be attracted by the light source itself or indirectly as structures in offshore environments tend to attract marine life at all tropic levels, creating food sources and providing artificial shelter for seabirds (Surman, 2002). Offshore light sources may also provide enhanced capability for seabirds to forage at night. Artificial light can disorient seabirds, disrupt natural foraging and migratory behaviours, and potentially cause injury through interaction with infrastructure.

Species with a nocturnal component to their life history, such as fledging shearwaters, are most vulnerable to negative effects of artificial light. Two shearwater species were identified in **Section 3.2.4**, of these, only the wedge-tailed shearwater breeds in Australia. While individuals may be present within the operational area, the nearest wedge-tailed shearwater BIA is located more than 700 km from the operational area (**Table 3-7**), and the nearest breeding colony further still. At these distances, fledglings are not expected to occur in the operational area. While adult shearwaters may traverse the operational area, they will not be undertaking behaviours that are vulnerable to impacts of artificial light.

#### 6.2.2.5 Protected and significant areas

The operational area is 33 km from the nearest protected area (Oceanic Shoals AMP), which is a submerged receptor. At this distance MODU lighting would only potentially be detectable for short durations while flaring during well flowback.

### 6.2.3 Environmental performance outcomes and control measures

The EPO relating to this event is:

- + No significant impacts to marine fauna from lighting emissions. (EPO-08)

An assessment of the environmental benefits and the potential costs or issues associated with control measures for this activity are shown in **Table 6-6** to demonstrate the potential impacts from this aspect are ALARP. Control measures that are adopted have associated EPSs and measurement criteria which are presented in **Table 8-2**. Rejected control measures have an ALARP evaluation provided to justify their rejection.

**Table 6-6: Control measure evaluation for light emissions**

CM reference	Control measure	Environmental benefit	Potential cost/issues	Evaluation
<b>Standard controls</b>				
BAD-CM-034	Minimum lighting for maritime safety	Light spill from unnecessary lighting reduced, further lowering potential additional light pollution to the environment, thus reducing the potential impacts to fauna.	Lighting is required to ensure safe working conditions, and to alert other users of the sea to the MODU and vessel presence.	<b>Adopted</b> – requirement to comply with maritime and safety regulations.
<b>Additional controls</b>				
N/A	Manage the timing of the activity to avoid sensitive periods	Negligible due to the remote offshore location, absence of receptors in vulnerable life stages, and nature and scale of potential light impacts.	As the activity will be greater than 12 months in duration there would be a high cost to demobilise and remobilise the MODU and vessels.	<b>Rejected</b> – the high financial cost would be grossly disproportionate to negligible environmental benefits. The operational area is not located in an area that is likely to cause impact to turtle nesting or hatching, or seabird breeding, and

CM reference	Control measure	Environmental benefit	Potential cost/issues	Evaluation
				therefore timing the activity to avoid this would not change the potential environmental impacts
N/A	<p>Implement light management actions recommended in the National Light Pollution Guidelines for Wildlife Including Marine Turtles, Seabirds and Migratory Shorebirds (DoEE, 2020), including:</p> <ul style="list-style-type: none"> <li>+ switch off outdoor/deck lights when not in use</li> <li>+ use available block-out blinds on portholes and windows not necessary for safety or navigation at night</li> <li>+ manage and report seabird interactions</li> </ul>	Would result in reduced light spill from internal lighting onto the sea surface, potential reduce overall light emissions, and reduce the consequence of any seabird interactions.	Cost of maintaining records and to train staff. Potential re-engineering of vessel (lighting management systems and blackout blinds).	<b>Rejected</b> – control considered irrelevant considering the operational area is not located in an area that is likely to cause impact to turtle nesting or hatching, or seabird breeding, and therefore would not change the potential environmental impacts. 24 hour/day drilling activities require a safe standard of lighting.
N/A	Change the wavelength of outdoor lights to avoid wavelengths within the peak sensitivity of turtles and seabirds	Negligible due to the absence of turtle and seabirds in vulnerable life stages within the operational area.	High cost to change MODU and vessel lights. Navigational lighting colours are stipulated by law. Working and egress areas are required to be illuminated for health and safety reasons.	<b>Rejected</b> – the high financial cost would be grossly disproportionate to negligible environmental benefits. Health and safety reasons, and maritime regulations, dictate lighting requirements.
N/A	Limit or exclude night-time operations	Would reduce light emissions to the marine environment.	Would double the duration of the activity resulting in significant financial costs. Minimum maritime and safety lighting would still be required.	<b>Rejected</b> – the high financial cost would be grossly disproportionate to negligible environmental benefits.

CM reference	Control measure	Environmental benefit	Potential cost/issues	Evaluation
N/A	Use of dark, matte surfaces on MODU and vessels	Would reduce reflection and scattering of light resulting in skyglow.	Additional cost to repaint surfaces. Some areas may require lighter surfaces to manage heat conduction for health and safety. Unlikely to result in a material light reduction.	<b>Rejected</b> – the high financial cost would be grossly disproportionate to negligible environmental benefits. May compromise health and safety in some circumstances.

### 6.2.4 Environmental impact assessment

Receptor	Consequence level
Light emissions	
Threatened, migratory or local fauna	<p>Sensitive receptors that may be impacted by light emissions in the same location for an extended period of time include fish at the surface, marine turtles and seabirds.</p> <p>The National Light Pollution Guidelines for Wildlife Including Marine Turtles, Seabirds and Migratory Shorebirds (DoEE, 2020) states a 20 km threshold provides a precautionary limit based on observed effects of sky glow on marine turtle hatchlings and fledgling seabirds.</p> <p>The closest turtle BIA is &gt;50 km from the operational area. The closest land from which seabirds may fledge is around 138 km (Tiwi Islands), which do not support breeding colonies of wedge-tailed shearwaters, the species most vulnerable to impacts to artificial light.</p> <p>Therefore, night-time activity lighting from the activity is expected to have a negligible impact on breeding or hatchling turtles and seabirds. Considering the distance from the nearest nesting beach and wedge-tailed shearwater breeding colony, the density of post-dispersal turtle hatchlings and wedge-tailed shearwater fledglings in the operational area is also considered low.</p> <p>In considering the distance to the nearest marine turtle BIA (&gt;50 km), impacts to turtles from operational activity lighting are expected to be restricted to localised attraction and temporary disorientation, but with no long-term or residual impact. It is considered that the activity will not compromise the objectives as set out in the Recovery Plan for Marine Turtles in Australia 2017–2027 (DoEE, 2017).</p> <p>Fish and sharks have been shown to be attracted to artificial light sources however, the activity is unlikely to lead to large-scale changes in species abundance or distribution. Overall, a short-term localised increase in fish activity is expected to occur as a result of lighting from the MODU and vessels and from flaring during well flowback; however, with negligible impacts to the local fish population. Impacts to transient fish and sharks will therefore be limited to short-term behavioural effects with no decrease in local population size or area of occupancy of species, loss or disruption of critical habitat, or disruption to the breeding cycle.</p> <p>Therefore, the consequence level for threatened, migratory or local fauna is considered to be I – Negligible.</p>
Physical environment or habitat	Not applicable – no impacts to physical environments and/or habitats from light emissions are expected. Impacts from light are not predicted at the seabed and therefore no impact to the ‘Shelf break and slope of the Arafura Shelf’ KEF is predicted.

Receptor	Consequence level
Threatened ecological communities	Not applicable – no threatened ecological communities identified in the area over which light emissions are expected.
Protected areas	Not applicable – the operational area does not intercept any protected areas.
Socio-economic receptors	Lighting is not expected to cause an impact to socio-economic receptors other than to act as a visual cue for avoidance of the area by other marine users for safety purposes. The consequence level for socio-economic receptors is considered to be I – Negligible.
Overall worst-case consequence	I – Negligible

### 6.2.5 Demonstration of as low as reasonably practicable

Artificial lighting is required 24 hours a day for operational and navigational safety during the activity. All reasonably practicable control measures have been reviewed and those adopted are considered appropriate to manage the impacts such that the residual consequence is assessed to be I – Negligible. The proposed management controls are in accordance with the Santos risk management criteria and are considered appropriate to manage impacts to ALARP.



6.2.6 Acceptability evaluation

Is the consequence ranked as I or II?	Yes – maximum consequence from light emissions is I – Negligible.
Is further information required to validate the consequence assessment?	No – potential impacts and risks are well understood through the information available.
Are risks and impacts consistent with the principles of ESD?	Yes – activity evaluated in accordance with Santos’ <i>Environmental Hazard Identification and Assessment Procedure</i> which considers principles of ESD.
Have the acceptable levels of impact and risks been informed by relevant species recovery plans, threat abatement plans and conservation advice and Australian marine park zoning objectives)?	<p>Yes – consistent with relevant species recovery plans, conservation management plans and management actions set out in <b>Table 3-8</b> include:</p> <ul style="list-style-type: none"> <li>+ National Light Pollution Guidelines for Wildlife Including Marine Turtles, Seabirds and Migratory Shorebirds (DoEE, 2020)</li> <li>+ Marine Bioregional Plan for the North-West Marine Region (CoA, 2012b)</li> <li>+ Recovery Plan for Marine Turtles in Australia 2017–2027 (DoEE, 2017).</li> </ul> <p>The activity will not compromise the objectives as set out in the Recovery Plan for Marine Turtles in Australia or the National Light Pollution Guidelines for Wildlife Including Marine Turtles, Seabirds and Migratory Shorebirds (DoEE, 2020) as biologically important behaviours of nesting adults and emerging/dispersing hatchlings can continue given the distance from the nearest nesting beaches.</p>
Are performance outcomes, control measures and associated performance standards consistent with legal and regulatory requirements?	Yes – management consistent with International Convention of the Safety of Life at Sea (SOLAS) 1974 and the <i>Navigation Act 2012</i> . Through acceptance of this EP, legislative and regulatory requirements will be met as per <b>Section 1.6.2</b> .
Are performance outcomes, control measures and associated performance standards consistent with Santos’ Environment, Health and Safety Policy?	Yes – aligns with Santos’ Environment, Health and Safety Policy.
Are performance outcomes, control measures and associated performance standards consistent with industry standards?	Yes – the most recent and comparable Drilling and Completions EPs accepted by NOPSEMA have been reviewed for consistency with the performance outcomes, control measures and associated performance standards proposed in this EP.
Have performance outcomes, control measures and associated performance standards taken into consideration stakeholder feedback?	Yes – no objections or claims raised relating specifically to lighting and potential environmental impacts to marine fauna or commercial fisheries.
Are performance standards such that the impact or risk is considered to be ALARP?	Yes – see ALARP.

The consequence of light emissions on receptors is assessed as I – Negligible. Based on an assessment of Santos’ acceptability criteria and with the control measures in place, potential impacts are considered acceptable.

## 6.3 Atmospheric emissions

### 6.3.1 Description of event

<b>Event</b>	<p>Atmospheric emissions may occur from:</p> <ul style="list-style-type: none"> <li>+ hydrocarbon combustion through the MODU flare during well flowback. Other gasses (CO<sub>2</sub> and H<sub>2</sub>S) may also be produced from the reservoir</li> <li>+ hydrocarbon combustion to operate the MODU, vessels and helicopters</li> <li>+ operation of vessel incinerators</li> <li>+ when transferring dry bulk drill products (e.g., barite, bentonite, cement), tank venting is necessary to prevent tank overpressure. The vent air will contain minor quantities of product particles, which will suspend in the air or settle on the sea surface.</li> </ul> <p>Although the MODU and vessels may use ozone-depleting substances (ODS), this will be in a closed rechargeable refrigeration system and there is no plan to release ODS to the atmosphere.</p>
<b>Extent</b>	<p>Localised: The quantities of gaseous emissions are relatively small and will, under normal circumstances, quickly dissipate into the surrounding atmosphere.</p>
<b>Duration</b>	<p>For the activity duration, with intermittent emissions associated with discrete activities, e.g., flaring.</p>

### 6.3.2 Nature and scale of environmental impacts

Potential receptors: physical environment (air quality), socio-economic receptors, threatened, migratory or local fauna (seabirds).

The potential impacts from the release of air emissions identified above include:

- + deterioration of local air quality
- + contribution to national greenhouse gas (GHG) levels.

Hydrocarbon combustion emissions may result in a temporary, localised reduction of air quality. A reduction in local air quality could affect threatened, migratory or local fauna (seabirds), and the workforce. Atmospheric emissions may be harmful, odoriferous or aesthetically unpleasing.

Total GHG emissions (Scope 1, as no Scope 2) associated with the drilling activities are estimated to represent less than 0.034% of annual (2020) Australian GHG emissions. These emissions are associated primarily with MODU, vessel and helicopter fuel consumption, and short-term essential flaring of wellbore hydrocarbons during well flowback.

ODSs are used in closed refrigeration systems. ODS have the potential to contribute to ozone-layer depletion if accidentally released to the atmosphere. ODS air emissions would only occur in the event of damaged or faulty refrigeration equipment, or due to human error.

Venting of bulk dry drilling products is a necessary safety control, and any dust emissions will be negligible and limited to the immediate vicinity of the MODU.

### 6.3.3 Environmental performance outcomes and control measures

The EPOs relating to this event are:

- + No unplanned objects, emissions or discharges to sea or air. [EPO-04]
- + No significant changes to air, sediment and water quality. [EPO-06]

An assessment of the environmental benefits and the potential costs or issues associated with control measures for this activity are shown in **Table 6-7** to demonstrate the potential impacts from this aspect are ALARP. Control measures that are adopted have associated EPSs and measurement criteria which are

presented in **Table 8-2**. Rejected control measures have an ALARP evaluation provided to justify their rejection.

**Table 6-7: Control measures evaluation for atmospheric emissions**

CM reference	Control measure	Environmental benefit	Potential cost/issues	Evaluation
Standard control measures				
BAD-CM-011	Bulk solid transfer procedure (tank venting during bulk product (powder) transfer)	Vents are monitored during transfers to observe for excessive powder discharge. Venting prevents over-pressure which would result in a potential larger release of bulk powders to the marine environment during filling.	No additional cost, it is a health and safety requirement to prevent tank over-pressure.	<b>Adopted</b> – the health and safety requirement outweigh the negligible environmental impact.
BAD-CM-019	Waste incineration procedures	Incinerator air emissions minimised by complying with International Convention for the Prevention of Pollution from Ships (MARPOL) Annex VI/ Marine Order 97.	Cost of maintaining certification, equipment and records, and to train staff.	<b>Adopted</b> – procedure ensures compliance with regulatory requirements.
BAD-CM-020	Fuel oil quality	Reduces emissions through use of low sulphur fuel in accordance with MARPOL Annex VI (and Marine Order 97).	None identified.	<b>Adopted</b> – it is a legislated requirement.
BAD-CM-021	Air pollution prevention certification	Reduces emissions by ensuring compliance with MARPOL Annex VI (and Marine Order 97).	Cost of maintaining certification.	<b>Adopted</b> – it is a legislated requirement.
BAD-CM-032	Ozone-depleting substance handling procedures	Reduces risk of accidentally releasing ozone-depleting substances.	Cost of maintaining equipment and records, and to train staff.	<b>Adopted</b> – benefit of preventing ODS emissions outweighs procedural compliance costs.
BAD-CM-033	Well flowback procedures	Includes control measures that ensure effective flaring of hydrocarbons during well flowback.	Cost associated with implementing procedures.	<b>Adopted</b> – benefit of ensuring effective flaring outweighs procedure compliance costs.
BAD-CM-037	Marine Assurance Standard	Reduces emissions by ensuring contracted vessels are operated, maintained and manned in accordance with industry standards and regulatory requirements.	Cost associated with implementing procedures.	<b>Adopted</b> – benefit of assuring vessels outweighs procedure compliance costs.

CM reference	Control measure	Environmental benefit	Potential cost/issues	Evaluation
BAD-CM-040	MODU planned maintenance system	Reduces emissions by ensuring contracted MODU is operated, maintained and manned in accordance with industry standards and regulatory requirements.	Personnel costs of implementing.	<b>Adopted</b> – benefits of ensuring MODU is maintained outweighs the potential costs.
BAD-CM-041	Vessel planned maintenance system	Reduces emissions by ensuring contracted vessels are operated, maintained and manned in accordance with industry standards and regulatory requirements.	Personnel costs of implementing.	<b>Adopted</b> – benefits of ensuring vessels are maintained outweigh the costs.
<b>Additional control measures</b>				
N/A	No incineration during activities	Eliminates waste incineration emissions.	Increase in health risk from storage of some wastes. Requirement to transfer waste for onshore disposal. Cost of waste disposal.	<b>Rejected</b> – waste incineration is a permissible maritime activity if done so in accordance with regulations.
N/A	Removal of all ODS-containing equipment	Eliminates potential of ODS emissions occurring.	Lack of refrigeration systems on board the vessels would lead to unacceptable workplace conditions.	<b>Rejected</b> – based on unacceptable workplace conditions (health and safety reasons).
N/A	Alternative fuel type selected for vessels and MODU	Could reduce pollutants associated with marine diesel combustion.	Practical and reliable alternative fuel types (and power sources) have not been identified for the vessels and MODU required for this activity.	<b>Rejected</b> – not practically feasible.

### 6.3.4 Environment impact assessment

Key receptors	Consequence level
<b>Atmospheric emissions</b>	
Threatened, migratory or local fauna	<p>Short-term behavioural impacts to seabirds could be expected if they fly over the location; they may avoid the area. No decrease in local population size or area of occupancy of species, loss or disruption of critical habitat or disruption to the breeding cycle.</p> <p>The consequence level for threatened, migratory or local fauna (seabirds) is considered to be I – Negligible.</p>
Physical environment/habitat	<p>The activity will occur in the open ocean and offshore waters. The quantities of atmospheric emissions are relatively small and will, under normal circumstances (i.e., windy conditions), quickly dissipate into the surrounding atmosphere.</p> <p>Greenhouse gas emissions will be released during the activity accounting for approximately 0.034% of annual (2020) Australian GHG emissions. Given the relatively small quantity, neither direct nor indirect environmental impacts are predicted.</p> <p>No impacts will occur to subsea features including the ‘Shelf break and slope of the Arafura Shelf’ KEF that overlaps the operational area.</p> <p>The consequence level for physical environment/habitat is assessed as I – Negligible.</p>
Threatened ecological communities	Not applicable – no threatened ecological communities identified in the area over which air emissions are expected.
Protected areas	Not applicable – no protected areas over which air emissions are expected.
Socio-economic receptors	As the activity occurs in offshore waters, the air quality in coastal towns or settlements will not be affected. The consequence level for socio-economic receptors is considered to be I – Negligible
Overall worst-case consequence level	I – Negligible

### 6.3.5 Demonstration of as low as reasonably practicable

Atmospheric emissions are largely unavoidable due to operational and health and safety requirements. All reasonably practicable control measures have been reviewed and those adopted are considered consistent with maritime/petroleum industry standards and appropriate to manage the impacts such that the residual consequence is assessed to be I – Negligible. The proposed management controls are in accordance with the Santos risk management criteria and are considered appropriate to manage impacts to ALARP.

## 6.3.6 Acceptability evaluation

Is the consequence ranked as I or II?	Yes – maximum consequence from atmospheric emissions is I – Negligible.
Is further information required to validate the consequence assessment?	No – potential impacts and risks are well understood through the information available.
Are risks and impacts consistent with the principles of ESD?	Yes – activity evaluated in accordance with Santos' <i>Offshore Division Environmental Hazard Identification and Assessment Guideline</i> which considers principles of ESD.
Have the acceptable levels of impact and risks been informed by relevant species recovery plans, threat abatement plans and conservation advice and Australian marine park zoning objectives)?	Yes – Marine Bioregional Plan for the North Marine Region (CoA, 2012a) includes consideration of effects of climate change on species.
Are performance outcomes, control measures and associated performance standards consistent with legal and regulatory requirements?	Yes – management consistent with <i>Ozone Protection and Synthetic Greenhouse Gas Management Act 1989</i> (and associated regulations), MARPOL VI/Marine Order 97 and <i>Protection of the Sea (Prevention of Pollution from Ships) Act 1983</i> . Through acceptance of this EP, legislative and regulatory requirements will be met as per <b>Section 1.6.2</b> .
Are performance outcomes, control measures and associated performance standards consistent with Santos Environment, Health and Safety Policy?	Yes – aligns with Santos' Environment, Health and Safety Policy.
Are performance outcomes, control measures and associated performance standards consistent with industry standards?	Yes – the most recent and comparable Drilling and Completions EPs accepted by NOPSEMA have been reviewed for consistency with the performance outcomes, control measures and associated performance standards proposed in this EP.
Have performance outcomes, control measures and associated performance standards taken into consideration stakeholder feedback?	Yes – objections or claims raised relating to activity atmospheric emissions and potential environmental impacts to fauna or commercial fisheries have been considered. GHG-related matters raised by ECNT are addressed in <b>Section 4</b> .
Are performance standards such that the impact or risk is considered to be ALARP?	Yes – see ALARP above.

The consequence of atmospheric emissions on receptors is assessed as I – Negligible. Based on an assessment of Santos' acceptability criteria and with the control measures in place, potential impacts are considered acceptable.

## 6.4 Seabed and benthic habitat disturbance

### 6.4.1 Description of event

<b>Event</b>	<p>Disturbance to the seabed will occur as a result of:</p> <ul style="list-style-type: none"> <li>+ anchoring of the MODU</li> <li>+ construction of wells</li> <li>+ placement of objects on the seabed such as the riserless mud recovery (RMR) system, spare mooring lines and anchors, etc.</li> </ul> <p>Seabed disturbance may also cause a temporary increase in water quality turbidity.</p> <p>Note that seabed disturbance from the discharge of drill cuttings and fluids is specifically addressed in <b>Section 6.7</b>.</p>
<b>Extent</b>	Localised: within the operational area.
<b>Duration</b>	For the duration of the activity.

### 6.4.2 Nature and scale of environmental impacts

Potential receptors: physical environment (benthic habitat and KEF); threatened, migratory or local fauna (benthic fauna); and socio-economic (commercial fisheries).

The MODU will need to moor (anchor) at each of the three drill centres and then kedge between drill centre wells. The MODUs mooring system will involve deploying up to 12 anchors, laid out not normally greater than 1.8 km from the MODU. Each anchor and parts of the connected line will make contact with the seabed. The extent of seabed contact will vary depending on the operation and amount of tension on the mooring line; for example, retrieving/deploying anchors, kedging (skidding) and station keeping. Excess lengths of mooring line may also be temporarily stored on the seabed. Pre-laid anchors may be installed before the MODU arrives in the operational area. Due to the catenary curve of the mooring lines, in the order of 500 to 800 m of each mooring line will be in contact with the seabed. The anchor itself has a footprint of approximately 130 m<sup>2</sup>. The total direct seabed disturbance area from the MODU mooring system is estimated to be 1560 m<sup>2</sup>; repeated at each of the three drill centres. In circumstances where anchors need to be reset, this may result in a larger area of disturbance.

Direct well construction footprints, including placement of the RMR system, are estimated at <5 m<sup>2</sup> per well.

#### 6.4.2.1 Physical environment

The activity will involve equipment being in direct contact with the seafloor and will inevitably result in localised impact to benthic habitat (and associated fauna) in the operational area.

Benthic habitats and fauna assemblages that are expected to be impacted are considered widespread throughout the region (**Section 3.2.1.1**). Depressions on the seabed caused by the activity are predicted to infill with sediments and detrital matter over time and recovery and re-colonisation of soft sediment habitats happens in a short period of time (weeks to months).

The operational area overlaps the ‘Shelf break and slope of the Arafura Shelf’ KEF. The seafloor features associated with this KEF (i.e., the shelf break and patch reefs, hard substrate pinnacles and submerged reefs on the shelf slope) were not observed within the operational area during the Barossa marine studies program, nor are these topographically distinct features evident from the bathymetry data derived from multiple surveys undertaken across this area.

#### 6.4.2.2 Threatened, migratory or local fauna

Habitat modification is identified as a potential threat to several marine fauna species in relevant recovery plans and conservation advice (**Table 3-8**); however, seabed disturbance at the proposed scale is not

anticipated to significantly affect mobile marine fauna, such as marine mammals, marine reptiles, fish, sharks and rays. No BIAs are present in the operational area.

Based on the habitat preferences (shallower coastal and estuarine waters) of sawfish and the deep offshore marine environment of the operational area, it is considered highly unlikely that they will be present in large numbers. It is recognised that individuals may be encountered, as advised by NPF, and four sawfish species were identified within the PMST report for the operational area.

The area of seabed to be disturbed within the operational area also represents a negligible portion of the habitat available for threatened, migratory or local fauna.

#### 6.4.2.3 Commercial fisheries

Potential impacts to benthic habitats, and subsequently to associated 'fish' species of commercial importance (e.g., scampi), will be localised with the impact to, and displacement of, fish insignificant at a stock level.

#### 6.4.3 Environmental performance outcomes and control measures

The EPO relating to this event is:

- + Seabed disturbance limited to planned activities and defined locations within the operational area. [EPO-07]

An assessment of the environmental benefits and the potential costs or issues associated with control measures for this activity are shown in **Table 6-8** to demonstrate the potential impacts from this aspect are ALARP. Control measures that are adopted have associated EPSs and measurement criteria which are presented in **Table 8-2**. Rejected control measures have an ALARP evaluation provided to justify their rejection.



**Table 6-8: Control measures evaluation for seabed and benthic habitat disturbance**

CM reference	Control measure	Environmental benefit	Potential cost/issues	Evaluation
<b>Standard control measure</b>				
BAD-CM-003	MODU station keeping system	Maintains the MODU at the desired location and provides for minimising length of mooring line deployed during anchor installation, therefore reducing potential risks to seabed habitat.	No cost/issue identified.	<b>Adopted</b> – safety critical feature that maintains the MODU on location.
<b>Additional control measures</b>				
BAD-CM-039	Recovery of deployed equipment	Allows for natural recovery of the seabed and benthic habitat over time.	Cost to recover equipment. Cost to replace equipment left in situ.	<b>Adopted</b> – intent is to recover equipment placed on the seabed where reasonably practicable to do so.
N/A	Use of alternative MODU so that no anchoring is required	No disturbance to seabed from anchoring.	The water depth is shallower than the minimum safe operating depth for a dynamically positioned MODU with a BOP, and too deep for a jack-up MODU.	<b>Rejected</b> – not technically feasible to use anything but a semi-submersible anchored MODU.

#### 6.4.4 Environmental impact assessment

Key receptors	Consequence level
<b>Seabed disturbance</b>	
Threatened/migratory fauna	<p>Given the relatively small scale of seabed disturbance and knowledge of the existing environment, significant impacts to threatened/migratory/local marine fauna species will not occur.</p> <p>Marine invertebrates that may inhabit disturbed soft sediment benthic habitats are expected to occur elsewhere within the operational area and surrounds and therefore the disturbance is not expected to affect prey availability, or protected fauna species.</p> <p>Habitat modification is identified as a potential threat to several marine fauna species in relevant recovery plans and conservation advice (<b>Table 3-8</b>). However, benthic habitat within the operational area is well represented in the wider surrounds, and the operational area is not recognised as a BIA for marine fauna.</p> <p>Seabed disturbance is not expected to cause a decrease in local population size, area of occupancy of species, loss or disruption of critical habitat, or disruption to the breeding cycle of any threatened or migratory marine fauna. Hence, the consequence level is considered to be I – Negligible.</p>

Key receptors	Consequence level
Physical environment/ habitat	<p>The operational area overlaps the ‘Shelf break and slope of the Arafura Shelf’ KEF. The seafloor features associated with this KEF (i.e., the shelf break and patch reefs, hard substrate pinnacles and submerged reefs on the shelf slope) were not observed within the operational area during the Barossa marine studies program, nor are these topographically distinct features evident from the bathymetry data derived from multiple surveys undertaken across this area. The seabed disturbance footprint represents a very small portion of this KEF (&lt;0.001 %).</p> <p>Localised turbidity caused by seabed disturbance is expected to be minor in nature and limited to within the operational area.</p> <p>Given seabed disturbance and associated turbidity caused by the activity will be detectable, the consequence level is considered to be II – Minor.</p>
Threatened ecological communities	Not applicable – no threatened ecological communities are identified in the area where seabed disturbance could occur.
Protected areas	Not applicable – no protected areas over which seabed disturbance could occur.
Socio-economic	Not applicable – seabed disturbance is not expected to impact commercial fisheries based on the small size of disturbance compared with the total available fishing area.
Worst-case consequence level	II – Minor

### 6.4.5 Demonstration of as low as reasonably practicable

There are no reasonably practicable alternatives to the use of an anchored MODU in order to undertake the activity. All reasonably practicable control measures have been reviewed and those adopted are considered appropriate to manage the impacts such that the residual consequence is assessed to be II – Minor. The proposed control measures are in accordance with the Santos risk management criteria and are considered appropriate to manage the impacts to ALARP.

## 6.4.6 Acceptability evaluation

Is the consequence ranked as I or II?	Yes – maximum consequence to seabed and benthic habitats is II – Minor.
Is further information required to validate the consequence assessment?	No – potential impacts and risks are well understood through the information available. Extensive marine studies have been completed within the operational area to inform the assessment.
Are risks and impacts consistent with the principles of ESD?	Yes – activity evaluated in accordance with Santos' <i>Offshore Division Environmental Hazard Identification and Assessment Guideline</i> which considers principles of ESD.
Have the acceptable levels of impact and risks been informed by relevant species recovery plans, threat abatement plans and conservation advice and AMP zoning objectives)?	Yes – while several plans identify habitat modification as a threat to marine fauna, significant impacts are not predicted for this activity.  Marine Bioregional Plan for the North Marine Region (CoA, 2012a) includes consideration of the 'Shelf break and slope of the Arafura Shelf' KEF. Significant impacts to this KEF are not predicted for this activity.
Are performance outcomes, control measures and associated performance standards consistent with legal and regulatory requirements?	Yes – through acceptance of this EP, legislative and regulatory requirements will be met as per <b>Section 1.6.2</b> .
Are performance outcomes, control measures and associated performance standards consistent with Santos' Environment, Health and Safety Policy?	Yes – aligns with Santos' Environment, Health and Safety Policy.
Are performance outcomes, control measures and associated performance standards consistent with industry standards?	Yes – the most recent and comparable Drilling and Completions EPs accepted by NOPSEMA have been reviewed for consistency with the performance outcomes, control measures and associated performance standards proposed in this EP.
Have performance outcomes, control measures and associated performance standards taken into consideration stakeholder feedback?	Yes – no specific objections or claims raised relating to activity seabed and benthic habitat disturbance, and potential environmental impacts to marine fauna.  Matters raised by the NPF on potential impacts to sawfish species and scampi fishers have been considered in this section and addressed in <b>Section 4</b> .
Are performance standards such that the impact or risk is considered to be ALARP?	Yes – see ALARP above.

The consequence of seabed and benthic habitat disturbance is assessed as II – Minor. Based on an assessment of Santos' acceptability criteria and with the control measures in place, potential impacts are considered acceptable.

## 6.5 Interactions with other marine users

### 6.5.1 Description of event

<b>Event</b>	<p>Sources of impact to other marine users may occur as a result of:</p> <ul style="list-style-type: none"> <li>+ vessels on standby and frequently moving through the operational area</li> <li>+ MODU presence during drilling and completions activities</li> <li>+ the ongoing presence of wellheads</li> <li>+ helicopter operations</li> <li>+ ROVs.</li> </ul> <p>Other marine users within the operational area are most likely to include commercial shipping and fishing.</p>
<b>Extent</b>	Operational area.
<b>Duration</b>	Temporary and intermittent interaction with third party vessels when transiting the operational area.

### 6.5.2 Nature and scale of environmental impacts

Potential receptors: socio-economic (primarily commercial fisheries and shipping traffic).

There are four Commonwealth fisheries and four NT fisheries that overlap the operational area (**Section 3.2.5**). An analysis of the current fishery closures, depth range of activity, historical fishing effort data, fishing methods and consultation feedback (refer to **Section 4**) has revealed there is a low potential for interaction with commercial fisheries. Only the Northern Prawn Fishery, Timor Reef Fishery and Offshore Net and Line Fishery are likely to be active in the operational area, albeit in low density.

A number of Indonesian fishers may traverse the operational area but significant disruption to these fisheries is not expected, given the typical water depths they operate in and the vast areas available to the fisheries.

The closest shipping lane and oil and gas facility (Santos Bayu-Undan Platform) are approximately 60 km and 409 km from the operational area respectively. There are no designated military/defence exercise areas within the operational area. Hence, general shipping traffic within the operational area is expected to be low.

Tourism and recreational fishing are not expected in the operational area given the water depths and distance from land.

Other marine users may be inhibited by the temporary presence and activities of the moored MODU and/or vessels. The ongoing presence of the wellheads and associated 500 m PSZ may be an inconvenience for a limited number of marine users; i.e., commercial fishers.

Helicopter operations within the operational area will be infrequent and unlikely to interfere with other marine users.

### 6.5.3 Environmental performance outcomes and control measures

The EPO relating to this event is:

- + No significant impacts to other marine users. (EPO-01)

An assessment of the environmental benefits and the potential costs or issues associated with control measures for this activity are shown in **Table 6-9** to demonstrate the potential impacts from this aspect are ALARP. Control measures that are adopted have associated EPSs and measurement criteria which are presented in **Table 8-2**. Rejected control measures have an ALARP evaluation provided to justify their rejection.

Table 6-9: Control measures evaluation for interaction with other marine users

CM reference	Control measure	Environmental benefit	Potential cost/issues	Evaluation
Standard control measures				
BAD-CM-015	Maritime notices	Maritime notifications ensure marine users are informed of the proposed activities, reducing the likelihood of unplanned interactions.	Negligible costs.	<b>Adopted</b> – it is a regulatory requirement.
BAD-CM-016	Support vessel	Minimises the risk of a third-party vessel colliding with the MODU and vessels through visual identification and communication with other vessels.	Significant cost to charter support vessels. MODU safety case requires a standby vessel during drilling for emergency response purposes and therefore the cost is not identified as an issue.	<b>Adopted</b> – benefits considered to outweigh costs.
BAD-CM-022	Santos stakeholder consultation	Stakeholder consultation ensures marine users are aware of the proposed activities, reducing the likelihood of unplanned interactions; and provides marine users an opportunity to request practicable interface control measures.	Cost to prepare and distribute information, and to address any feedback provided.	<b>Adopted</b> – benefits considered to outweigh costs.
BAD-CM-024	MODU identification systems	MODU automatic identification systems (AIS) aid in their detection at sea by third party vessels, thereby reducing the potential for interaction and collision.	Standard maritime navigational equipment; SOLAS regulated and therefore the cost is not identified as an issue.	<b>Adopted</b> – it is a regulatory requirement.
BAD-CM-034	Minimum lighting for maritime safety	Ensures the MODU and vessels are seen by other marine users, thereby reducing the potential for interaction and collision.	Standard maritime safety and navigational equipment; regulatory requirement and therefore the cost is not identified as an issue.	<b>Adopted</b> – it is a regulatory requirement.
BAD-CM-035	No fishing from MODU or vessels	Avoids impacts to fish stocks.	Negligible costs.	<b>Adopted</b> – benefits considered to outweigh costs. Standard Santos commitment for its offshore activities.

CM reference	Control measure	Environmental benefit	Potential cost/issues	Evaluation
BAD-CM-036	Seafarer certification	Demonstrates appropriately trained and competent personnel to navigate vessels to reduce interaction with other marine users.	Costs associated with personnel time in obtaining qualifications.	<b>Adopted</b> – it is a regulatory requirement.
BAD-CM-038	Petroleum Safety Zone (500 m) established	PSZ alerts other marine users to the presence of the MODU and wellheads, thereby reducing the likelihood of vessel collision and fishing gear snagging.	Negligible costs; regulatory requirement. Excludes commercial fishers from prospective fishing grounds.	<b>Adopted</b> – it is a regulatory requirement; exclusion area is insignificant compared to the expansive fishing grounds.
<b>Additional control measures</b>				
N/A	Eliminate the use of vessels	Would eliminate potential impacts to other marine users.	Not technically feasible to conduct a drilling operation without support vessels given the need to transfer large volumes of equipment and products.	<b>Rejected</b> – not technically feasible.
N/A	Manage the timing of the activity to avoid marine users	Would eliminate potential impacts to other marine users. Northern Prawn Fishery (NPF) scampi fishing occurs between December and February.	Not considered reasonably practicable as the drilling activity is longer than 12 months in duration. Significant costs to demobilise/remobilise the MODU and vessels.	<b>Rejected</b> – marine users could be present in the operational area at any time of the year. The area that marine users will be excluded from is small when compared to the large area available for their use.  As detailed in <b>Section 4</b> , Santos understands scampi fishing occurs in the northern extremity of the operational area and surrounding deep water (where drilling and vessel activities will not occur). Hence, avoidance of the fishing period is not considered necessary.

### 6.5.4 Environmental impact assessment

Key receptors	Consequence level
<b>Interaction with other marine users</b>	
Threatened/migratory fauna	Not applicable – related to socio-economic receptors only.
Physical environment/ habitat	
Threatened ecological communities	
Protected areas	
Socio-economic receptors	Commercial fishing, shipping and other incidental marine traffic in the area is expected to be low. The area that marine users will be excluded from is small when compared to the large area available for their use. Marine users within the operational area have coexisted with previous Barossa petroleum activities (e.g., exploration drilling) and other nearby marine users (e.g., military exercises). Communication before and during the activity will reduce the likelihood of unplanned interaction with other marine users. Hence, the consequence level for potential interaction with other marine users is considered to be I – Negligible.
Overall worst-case consequence	I – Negligible

### 6.5.5 Demonstration of as low as reasonably practicable

There are no alternatives to the use of a MODU and vessels to undertake the activity, and a 500 m PSZ around the MODU/wellheads is required in accordance with the OPGGS Act. No objections or claims have been raised by relevant stakeholders about the PSZ.

All reasonably practicable control measures have been reviewed and those adopted are considered appropriate to manage the impacts such that the residual consequence is assessed to be I – Negligible. The proposed control measures are in accordance with the Santos risk management criteria and are considered appropriate to manage impacts to ALARP.

## 6.5.6 Acceptability evaluation

Is the consequence ranked as I or II?	Yes – maximum consequence from interaction with other marine users is I – Negligible.
Is further information required to validate the consequence assessment?	No – potential impacts and risks are well understood through the information available and stakeholder consultation.
Are the risks and impacts consistent with the principles of ecological sustainable development?	Yes – activity evaluated in accordance with Santos' <i>Offshore Division environmental hazard identification and assessment guideline</i> which considers principles of ESD.
Have the acceptable levels of impact and risks been informed by relevant species recovery plans, threat abatement plans and conservation advice and Australian marine park zoning objectives)?	Not applicable.
Are performance outcomes, control measures and associated performance standards consistent with legal and regulatory requirements?	Yes – management consistent with the International Convention for the SOLAS 1974, <i>Marine Safety (Domestic Commercial Vessel) National Law Act 2012</i> , <i>Navigation Act 2012</i> and the OPGGS Act (requirement for a PSZ). Through acceptance of this EP, legislative and regulatory requirements will be met as per <b>Section 1.6.2</b> .
Are performance outcomes, control measures and associated performance standards consistent with Santos' Environment, Health and Safety Policy?	Yes – aligns with Santos' Environment, Health and Safety Policy.
Are performance outcomes, control measures and associated performance standards consistent with industry standards?	Yes – the most recent and comparable Drilling and Completions EPs accepted by NOPSEMA have been reviewed for consistency with the performance outcomes, control measures and associated performance standards proposed in this EP.
Have performance outcomes, control measures and associated performance standards taken into consideration stakeholder feedback?	Yes – requests relating to managing activity interaction with other marine users including the NPF have been considered in <b>Section 4</b> .
Are performance standards such that the impact or risk is considered to be ALARP?	Yes – see ALARP above.

The consequence of interaction with other marine users is assessed as I – Negligible. Based on an assessment of Santos' acceptability criteria and with the control measures in place, potential impacts are considered acceptable.



## 6.6 Operational discharges

### 6.6.1 Description of event

Event	<p>Potential impacts may occur in the operational area from operational discharges of:</p> <ul style="list-style-type: none"> <li>+ deck drainage/runoff</li> <li>+ sewage and grey water</li> <li>+ food wastes</li> <li>+ cooling water</li> <li>+ bilge water</li> <li>+ brine (if a reverse osmosis unit is used for water treatment)</li> <li>+ ballast water.</li> </ul> <p><i>Deck drainage</i></p> <p>Drainage water on offshore facilities (i.e., MODU and vessels) consists of rainwater, seawater and wash-down water. Such discharge may potentially contain small residual quantities of oil, grease and detergents if present or used on the decks.</p> <p>Assessment of the unplanned spillage of hydrocarbons and other environmentally hazardous liquids is discussed in <b>Section 7</b>.</p> <p><i>Sewage and grey water</i></p> <p>The volume of sewage and grey water is directly proportional to the number of persons on-board the MODU and vessels. Up to 30 to 40 L of sewage/grey water may be generated per person (pp) per day. Approximately 140 pp onboard the MODU and 18 pp per vessel (up to four vessels) results in an estimated 8,480 L/day.</p> <p><i>Food waste</i></p> <p>Putrescible waste potential discharge to sea is estimated to consist of approximately 1 L of food waste per person per day. Approximately 140 pp onboard the MODU and 18 pp per vessel (up to four vessels) results in an estimated 212 L/day.</p> <p><i>Cooling water</i></p> <p>Seawater will be used as a heat exchange medium for the cooling of machinery engines. Seawater is drawn from the ocean and flows counter-current through closed-circuit heat exchangers, transferring heat from engines and machinery to the seawater. The seawater is then discharged to the ocean (i.e., it is a once-through system). Cooling water temperatures may vary depending on engine workload and activity.</p> <p><i>Bilge water</i></p> <p>While in the operational area, the MODU and vessels may discharge oily bilge water after treatment to 15 ppm via an oily water filter system.</p> <p><i>Brine</i></p> <p>Brine generated from the water supply systems on board the MODU and vessels will be discharged to the ocean at a salinity of approximately 10% higher than seawater. The volume of the discharge depends on the requirement for fresh (or potable) water and will vary between the MODU/vessels and the number of people on board.</p> <p>The effluent may contain scale inhibitors to control inorganic scale formation, such as the formation of calcium carbonate and magnesium hydroxide, in water-making plants. Other water purification and plant cleaning chemicals may be used and discharged to sea after completion of the cleaning process.</p> <p><i>Ballast water</i></p> <p>Ballast water could potentially be discharged to the marine environment from the MODU or vessel ballast tanks.</p>
-------	--

	<p><i>Firefighting foam</i></p> <p>Firefighting foam used on board the MODU and vessels will not be discharged to sea during testing of the firefighting system in the operational area.</p>
<b>Extent</b>	<p>The small volumes of operational discharges may cause localised nutrient enrichment, organic and particulate loading, ecotoxicological effects, and increase water temperature and salinity around discharge points and in the direction of the prevailing current. The environment that may be affected by operational discharges will likely be contained within the operational area.</p>
<b>Duration</b>	<p>During the period of the activity, localised changes to water quality will occur, however, water quality conditions will return to normal within minutes to hours of cessation of discharges.</p>

### 6.6.2 Nature and scale of environmental impacts

Potential receptors: physical environment (water quality, benthic habitats including KEF), threatened, migratory or local fauna (marine mammals, marine turtles, sharks, rays and fish (pelagic) and seabirds).

#### 6.6.2.1 Physical environment

Small volumes of operational discharges will be released to the marine environment and result in a localised reduction in water quality.

Discharges will be temporary (minutes to hours), localised and limited to surface waters. The discharges are expected to be dispersed and diluted rapidly.

The operational area occurs within the ‘Shelf break and slope of the Arafura Shelf’ KEF. The seafloor features associated with this KEF (i.e., the shelf break and patch reefs, hard substrate pinnacles and submerged reefs on the shelf slope) were not observed within the operational area during the Barossa marine studies program, nor are these topographically distinct features evident from the bathymetry data derived from multiple surveys undertaken across this area. Hence, operational discharges are unlikely to impact the KEF.

Specifics of potential impacts to water quality from operational discharges are as follows.

#### Eutrophication impacts from sewage, grey water and putrescible wastes

Discharges of macerated food waste, treated sewage and grey water can result in localised increases in nutrient concentrations (e.g., ammonia, nitrite, nitrate and orthophosphate), organics (e.g., volatile and semi-volatile organic compounds, oil and grease, phenols and endocrine-disrupting compounds) and inorganics (e.g., hydrogen sulphide, metals and metalloids, surfactants, phthalates and residual chlorine). Increased biological oxygen demand on the receiving waters may promote localised elevated levels of phytoplankton due to nutrient inputs and bacteria activity due to organic carbon inputs. This could subsequently impact higher order predators.

However, dispersion and dilution of discharges is expected to be rapid, as the discharges are of low volume. The organic components of discharges are subject to biodegradation through bacterial action, oxidation and evaporation, and the operational area is located in deep offshore waters dominated by high currents, resulting in short-term changes to surface water quality within the operational area. Modelling of wastewater discharges from an FPSO was undertaken for the Barossa Development (ConocoPhillips, 2018) and indicated that discharges would be mixed to very low levels within a maximum distance of 53 m (based on higher flow rates expected during commissioning). The volumes and discharge rates expected during this drilling activity would be much less and therefore likely to result in dilution within a smaller radius.

In a study of sewage discharge in deep ocean waters, Friligos (1985) reported no appreciable differences in the inorganic nutrient levels between the outfall area and background concentrations suggesting rapid uptake of nutrients and/or rapid dispersion in the surrounding waters. Similar studies (Parnell, 2003) concluded similar results with rapid dispersion and dilution within hours of discharge.

### Salinity increases

The desalination of seawater results in a discharge of brine with a slightly elevated salinity (around 10% higher than seawater). On discharge to the sea, the desalination brine, being of greater density than seawater, is expected to sink and disperse in the currents. The volume of the discharge depends on the requirement for fresh (or potable) water and the number of people on board.

Most marine species are able to tolerate short-term fluctuations in salinity in the order of 20 to 30% (Walker & McComb, 1990), and it is expected that most pelagic species would be able to tolerate short-term exposure to the slight increase in salinity caused by the discharged brine.

### Changes in temperature

Cooling water will be discharged at a temperature above ambient seawater temperature. Upon discharge it will be subjected to turbulent mixing and transfer of heat to the surrounding waters. Cooling water discharge to the marine environment could result in a localised and temporary increase in the ambient water temperature which may cause alteration of the physiological processes (particularly enzyme-mediated processes) in marine biota.

Cooling water discharge points vary for the MODU and each vessel. However, they all adopt the same discharge design, which permits cooling water to be discharged above the water line to facilitate cooling and oxygenation of this wastewater stream before mixing with the surrounding marine environment.

Temperature dispersion modelling undertaken for the Barossa Development (RPS APASA, 2017) for an FPSO shows that the temperature of discharged water will decrease rapidly as the discharge mixes with the receiving waters, returning to within 3°C of ambient water temperature within approximately 12 m of the discharge location (horizontally) and less than 70 m below the sea surface. The discharge volumes from an FPSO would be expected to be much higher rates than those of a MODU and vessels used for this activity due to the difference in size and equipment type used, and it is considered unlikely to extend beyond the area described by this modelling.

### Contamination from releases of bilge water

Discharges of oily bilge water could result in a localised reduction in water quality with impacts on protected marine fauna and plankton. If not properly managed, the discharge of oily water has the potential to create an oil sheen on surface waters and a temporary localised decline in water quality and toxic effects to marine fauna. Toxicity to marine organisms would be from small amounts of dissolved hydrocarbons in the oily water drainage after treatment. Given that oil and grease residues in oily water drainage will be in low concentrations, the potential for impact is low and would be further reduced due to the strong tidal movements experienced in the region and the naturally turbid environment.

### Toxicity

Discharges from vessel and MODU systems may include typical chemicals used within standard maritime sewage systems, desalination systems and residues of those used for cleaning decks. Discharges are expected to be intermittent and similar to other permitted discharges from vessels.

On discharge to the marine environment, the low volumes of these types of chemicals are expected to rapidly disperse in the offshore marine environment. There may be a localised and temporary (hours) reduction in water quality in the immediate vicinity of the release.

Toxic environmental effects on environmental receptors along the food chain, namely, plankton, fish, marine reptiles, birds and cetaceans are therefore not expected in deep open waters.

### 6.6.2.2 Threatened, migratory or local fauna

As discussed in the sections above, the extent of impact for planned discharges is localised, and rapid dilution is predicted to occur within the offshore waters. Marine fauna within the operational area are likely to be transient. If contact does occur with marine fauna, it will be for a short duration likely not of sufficient duration to cause a toxic effect.

Discharges may cause changes to behaviour in marine fauna (avoidance or attraction). Fishes and oceanic seabirds may be attracted to the discharge of macerated food scraps. However, such discharges would be isolated occurrences, so no prolonged influence on faunal behaviour is expected.

### 6.6.3 Environmental performance outcomes and control measures

The EPOs relating to this event include:

- + No injury or mortality to EPBC Act-listed marine fauna. (EPO-05)
- + No significant changes to air, sediment and water quality. (EPO-06)

An assessment of the environmental benefits and the potential costs or issues associated with control measures for this activity are shown in **Table 6-10** to demonstrate the potential impacts from this aspect are ALARP. Control measures that are adopted have associated EPSs and measurement criteria which are presented in **Table 8-2**. Rejected control measures have an ALARP evaluation provided to justify their rejection.

**Table 6-10: Control measures evaluation for operational discharges**

CM reference	Control measure	Environmental benefit	Potential cost/issues	Evaluation
<b>Standard control measures</b>				
BAD-CM-004	Waste (garbage) management procedure (food waste)	Ensures food waste is disposed to sea in accordance with MARPOL Annex V (and Marine Order 95: Marine pollution prevention – garbage).	Cost of compliance with MARPOL. Significant health risks from storing putrescible waste onboard in a tropical environment.	<b>Adopted</b> – health risks outweigh any potential environmental impacts; permissible activity by maritime regulations.
BAD-CM-006	Deck cleaning product selection	Ensures deck cleaning products are not harmful to the marine environment according to MARPOL Annex V (and Marine Order 93: Noxious liquid substances).	Personnel costs of implementing. Limits deck cleaning products available for use.	<b>Adopted</b> – benefits of ensuring MODU/ vessels are compliant outweighs the potential costs.
BAD-CM-007	Chemical selection procedure (firefighting foam)	Reduces potential impacts from firefighting foam by preventing discharge during testing.	No cost.	<b>Adopted</b> – benefits the environment by preventing firefighting foam discharge.

CM reference	Control measure	Environmental benefit	Potential cost/issues	Evaluation
BAD-CM-026	Sewage treatment system	Ensures sewage is treated and discharged in accordance with MARPOL Annex VI (and Marine Order 96: Marine pollution prevention – sewage).	Cost of compliance with MARPOL.	<b>Adopted</b> – benefits of ensuring MODU/ vessels are compliant outweighs the potential costs; permissible activity by maritime regulations.
BAD-CM-027	Oily water treatment system	Ensures oily water is treated and discharged in accordance with MARPOL Annex I (and Marine Order 91: Marine pollution prevention – oil).	Cost of compliance with MARPOL.	<b>Adopted</b> – benefits of ensuring MODU/ vessels are compliant outweighs the potential costs; permissible activity by maritime regulations.
<b>Additional control measures</b>				
N/A	Zero discharge of deck water	Would eliminate potential contaminants being discharged to sea.	Increased safety risks from wet deck not draining. Large amounts of water on a vessel’s deck can also cause stability issues (free-surface effect).	<b>Rejected</b> – safety considerations outweigh the environmental benefit for a remote offshore location. It is a permissible maritime discharge.
N/A	Zero discharge of bilge water	Would eliminate treated oily water from being discharged to sea.	Costs associated with containment and onshore disposal of oily water. Storage of oily water would create an additional hazard for working on deck.	<b>Rejected</b> – safety considerations outweigh the environmental benefit for a remote offshore location; discharge of treated oily water is a permissible maritime discharge.
N/A	Zero discharge of sewage	Would eliminate treated sewage from being discharged to sea.	Significant health risks from storing sewage onboard. Costs associated with containment and onshore disposal of sewage. Storage of sewage would create an additional hazard for working on deck.	<b>Rejected</b> – health and safety considerations outweigh the environmental benefit for a remote offshore location; discharge of treated sewage is a permissible maritime discharge.

CM reference	Control measure	Environmental benefit	Potential cost/issues	Evaluation
N/A	Zero discharge of cooling water	Would eliminate seawater at higher temperature from being discharged to sea.	N/A.	<b>Rejected</b> – not technically feasible to operate a MODU or vessel without cooling water; or to install a cooling skid onboard the MODU or vessels.
N/A	Restrict use of desalination plant; or zero discharge of brine water	Would eliminate or reduce brine from being discharged to sea.	Cost associated with transporting potable water offshore. Health risks associated with limited supply of potable water. Costs associated with containment and onshore disposal of brine. Storage of brine would create an additional hazard for working on deck.	<b>Rejected</b> – health and safety considerations outweigh the environmental benefit for a remote offshore location; use of ‘water making’ system and discharge of waste brine is a permissible maritime discharge.
N/A	Zero discharge of putrescible waste	Would eliminate putrescible waste from being discharged to sea.	Significant health risks from storing putrescible (food) waste onboard in a tropical environment. Costs associated with containment (cold storage) and onshore disposal of waste.	<b>Rejected</b> – health and safety considerations outweigh the environmental benefit for a remote offshore location; discharge of food waste is a permissible maritime discharge.
N/A	Mandatory closed drain system on vessels	Would eliminate untreated deck drainage from being discharged to sea.	Increased cost due to treatment system and vessel modification requirements.	<b>Rejected</b> – costs significantly outweigh the environmental benefit given the minor impacts expected from planned discharges.

### 6.6.4 Environmental impact assessment

Key receptors	Consequence level
Operational discharges	
Threatened, migratory or local fauna	<p>Sensitive receptors that may be impacted include plankton, fish at sea surface, marine turtles and mammals, and seabirds. Impacts to water quality will be localised and will occur only as long as the discharges occur (i.e., no sustained impacts), therefore recovery will be measured in hours to days. Consequently, only short-term behavioural impacts are expected with no decrease in local population size, area of occupancy of species, loss or disruption of habitat critical or disruption to the breeding cycle.</p> <p>Given the nature of the planned operational discharges, the relatively small volumes that could be released to the marine environment, the high levels of dilution and the nature of the marine environment near the operational area, the consequence level for threatened, migratory or local fauna is considered to be II – Minor.</p>
Physical environment or habitat	<p>Operational discharges are predicted to quickly dilute and disperse in the offshore environment. Water quality changes will be localised and will occur only as long as the discharges occur. Any effects on water quality are expected to be within the surface waters only and have no effect on seabed receptors (including the ‘Shelf break and slope of the Arafura Shelf’ KEF that overlaps the operational area).</p> <p>Given the nature of the planned operational discharges, the relatively small volumes that could be released to the marine environment, the high levels of dilution and the nature of the marine environment near the operational area, the consequence level for physical environment or habitat is considered to be II – Minor.</p>
Socio-economic receptors	Not applicable – Given the controls in place to manage the discharges in accordance with regulatory requirements, impacts to commercial fish species are not predicted.
Threatened ecological communities	Not applicable – no threatened ecological communities identified in the area over which operational discharges are expected.
Protected areas	Not applicable – no protected areas identified in the area over which operational discharges are expected.
Overall worst-case consequence	II – Minor

### 6.6.5 Demonstration of as low as reasonably practicable

A MODU and vessels are required to undertake the activity.

On-board treatment of most wastes and their subsequent discharge to the marine environment is consistent with legislative requirements (such as MARPOL) and considered environmentally acceptable.

All reasonably practicable control measures have been reviewed and those adopted are considered appropriate to manage the impacts such that the residual consequence is assessed to be II – Minor. The proposed control measures are in accordance with the Santos risk management criteria and are considered appropriate to manage impacts to ALARP.

### 6.6.6 Acceptability evaluation

Is the consequence ranked as I or II?	Yes – maximum planned operational discharge consequence is rated II – Minor.
Is further information required to validate the consequence assessment?	No – potential impacts and risks are well understood through the information available.
Are risks and impacts consistent with the principles of ESD?	Yes – activity evaluated in accordance with Santos’ <i>Environmental Hazard Identification and Assessment Procedure</i> , which considers principles of ESD.
Have the acceptable levels of impact and risks been informed by relevant species recovery plans, threat abatement plans and conservation advice and Australian marine park zoning objectives?	Yes – consistent with relevant species recovery plans, conservation management plans and management actions set out in <b>Table 3-8</b> , including: <ul style="list-style-type: none"> <li>+ Recovery Plan for Marine Turtles in Australia 2017–2027 (DoEE, 2017)</li> <li>+ Wildlife Conservation Plan for Migratory Shorebirds (CoA, 2015c)</li> <li>+ Marine Bioregional Plan for the North-West Marine Region (CoA, 2012b).</li> </ul>
Are performance outcomes, control measures and associated performance standards consistent with legal and regulatory requirements?	Operational discharges are compliant with the requirements of the <i>Protection of the Sea (Prevention of Pollution from Ships) Act 1983</i> , which in Australian waters reflects MARPOL, and is enacted by: <ul style="list-style-type: none"> <li>+ Marine Order 91 (Marine pollution prevention – oil)</li> <li>+ Marine Order 95 (Marine pollution prevention – garbage)</li> <li>+ Marine Order 96 (Marine pollution prevention – sewage).</li> </ul>
Are performance outcomes, control measures and associated performance standards consistent with Santos’ Environment, Health and Safety Policy?	Yes – aligns with Santos’ Environment, Health and Safety Policy.
Are performance outcomes, control measures and associated performance standards consistent with industry standards?	Yes – the most recent and comparable Drilling and Completions EPs accepted by NOPSEMA have been reviewed for consistency with the performance outcomes, control measures and associated performance standards proposed in this EP.
Have performance outcomes, control measures and associated performance standards taken into consideration stakeholder feedback?	Yes – no objections or claims raised relating to activity operational discharges.
Are performance standards such that the impact or risk is considered to be ALARP?	Yes – see ALARP above.

The consequence of operational discharges on receptors is assessed as II – Minor. Based on an assessment of Santos’ acceptability criteria and with the control measures in place, potential impacts are considered acceptable.



## 6.7 Drilling and completions discharges

### 6.7.1 Description of event

Event	<p>Potential impacts may occur in the operational area from the discharge of:</p> <ul style="list-style-type: none"> <li>+ drilled solids (or cuttings)</li> <li>+ drilling fluids</li> <li>+ lost circulation materials</li> <li>+ brines</li> <li>+ cement (set or unset)</li> <li>+ control fluid from BOP and Christmas Tree valve testing</li> <li>+ other miscellaneous chemicals and additives such as tracer dyes and cement spacer</li> <li>+ formation water which may be produced from the reservoir during well flowback and would be discharged to sea.</li> </ul> <p>During the activity, the estimated discharge volumes that could be expected per well<sup>1</sup> :</p> <ul style="list-style-type: none"> <li>+ 7,700 m<sup>3</sup> of water-based drill fluids and completion fluids</li> <li>+ 1,300 m<sup>3</sup> of cuttings</li> <li>+ 440 m<sup>3</sup> of NAF-based cuttings discharged at surface (if contingency NAF used; there will be no bulk discharges of NAF)</li> <li>+ 200 m<sup>3</sup> of brine</li> <li>+ 150 m<sup>3</sup> of cement slurry during cementing of conductors and casings</li> <li>+ 130 m<sup>3</sup> of cement (wet) from flushing tanks and lines, cement spacer and/or a cement job not meeting technical and safety standards</li> <li>+ 200 m<sup>3</sup> residual drilling fluids</li> <li>+ aqueous-based lost circulation material (LCM) may also be pumped downhole at times.</li> </ul> <p>Cutting discharge volumes are calculated based on the expected wellbore section sizes and lengths and include some contingency. The total volume of drilling fluid and cement is an estimate based on previous drilling and completion programs. There are many variables during drilling campaigns that could cause the abovementioned volumes to change; for example, re-spud or side-tracking could be required and/or the interval length could change. Some of these variations could cause the estimated discharge volumes to increase or decrease, in particular the need for re-spud or side-track.</p> <p>Any formation water produced during well flowback would be discharged to the marine environment following oil filtration. The volume of formation water is expected to be low, but volumes depend on well performance and reservoir properties. However, the discharge will be limited to the duration of the well flowback.</p> <p>Unused bulk stock on-board the MODU will be managed in according with the decision list in <b>Table 6-11</b>, if discharged, approximately 150 m<sup>3</sup> of bulk cement and 80 m<sup>3</sup> of bulk barite/bentonite/brine could be expected.</p>
-------	--

<b>Extent</b>	<p>Drilling discharges with larger particle sizes such as large drill cuttings are expected to settle directly around the MODU and wells, whereas discharges with finer particles such as drilling muds could be carried with prevailing currents before settling.</p> <p>The seabed area affected by drill cuttings is expected to be localised with the higher concentration of cuttings in the immediate vicinity of the wells. Turbidity from drilling-related discharges is expected to affect water quality near the MODU periodically during drilling.</p> <p>Formation water and control fluids from valve testing are expected to dissipate rapidly and be diluted within the operational area.</p>
<b>Duration</b>	<p>Water quality changes are expected to recover within hours to days following cessation of drilling and completion discharges.</p> <p>Sediment deposition will occur during the activity, with finer particles continuing to settle for approximately two weeks following the drilling activity, with ecological recovery of the benthic habitat expected within months to a year</p>

### 6.7.1.1 Drilling discharges

The activity will use WBM for all hole sections, however as a contingency, non-aqueous fluids (NAF) may also be used for intermediate and/or production hole sections should technical issues be encountered (**Section 2.3**). These drill fluids will be discharged as follows:

- + The WBM will be discharged at the seabed for the riser-less surface holes. The fluids used for the 20-inch hole section may be partly drilled using a RMR system, in which case some of the WBM will be discharged at the sea surface. WBM used in intermediate and production holes will be discharged at the sea surface.
- + If the intermediate/production holes are drilled with the contingency NAF system, drilled cuttings will be processed through primary and secondary solids control equipment (SCE) to reduce the amount of residual NAF on discharged cuttings to less than 10% (weight per weight (w/w); i.e., mass percentage of NAF on dry cuttings). Remaining volumes of NAF will be transported to the mainland for reconditioning and recycling or disposal onshore.

As detailed in **Section 6.7.1.11**, the fluids and components of the drilling and completion fluids will be selected in accordance with the *Offshore Division Drilling Chemical Selection and Approval Process* (EA-91-II-00007) to ensure that environmentally acceptable products are used or the risks can be demonstrated to be ALARP from the use of other chemicals.

The total estimated volumes of drill cuttings generated per well during the activity is approximately 1,300 m<sup>3</sup> of water-based cuttings. Drill cuttings associated with the surface hole sections will be discharged at the seabed, unless the RMR system is used for the 20-inch section (as mentioned above), in which case those cuttings will be processed over primary SCE and discharged at the sea surface. Drill cuttings from the deeper well sections will be recirculated to the MODU for processing over primary SCE and discharged at the sea surface.

The total estimated volumes of NAF based cuttings generated if the contingency is required for both intermediate and production holes is approximately 440 m<sup>3</sup> per well. NAF based drill cuttings will be recirculated to the MODU for processing over primary and secondary SCE and discharged at the sea surface.

### 6.7.1.2 Cement discharges

Cement will be used to form permanent barriers and fix casings in place before drilling ahead with subsequent sections in the well. Cement in the annular space between casing and formation will form a seal to ensure the circulation system remains closed. Cement may also be used to seal a lost circulation zone, plug the wells from which a sidetrack may be drilled and when abandoning the wells.

The majority of cement pumped remains downhole, but minor volumes may be discharged at the seabed (when cementing conductor or surface casing) or at surface (when flushing lines or tanks). Some cement may

be mixed and discharged as part of cement unit commissioning before the start of a campaign if the cement unit/pump has not been used before or in a considerable period of time.

Once drilling begins, approximately 150 m<sup>3</sup> of cement slurry per well (consisting of wet cement and cementing additives) may be discharged to the seabed during cementing of conductors and casings. Excess cement may also be released to the seabed if contingency activities are required, such as sidetrack drilling (where cement is used for plugs set for side-tracking) or well abandonment (where cement plugs are installed to create permanent barriers).

During drilling, unplanned discharge of cement slurry (consisting of wet cement and cementing additives) at sea surface may be required as a contingency in the event of contamination or if technical issues with the cement system are experienced.

It is intended to transfer any excess dry bulk cement left over at the end of the activity to the next operator using the rig. However, if unable to transfer, the excess cement will be mixed into a slurry and pumped overboard at sea surface at the end of the Barossa Development Drilling Campaign. This slurry will not contain additives. Decisions will be made according to **Table 6-11**.

Additives are required to create a wet cement mixture that meets technical and performance criteria. Cement additives are generally non-toxic or low toxicity, and include products such as extenders, retarders, antifoamers, dispersants and surfactants. Any surplus cementing additives at the end of the activity will not be discharged to the marine environment and will be returned to shore for reuse or disposal.

#### 6.7.1.3 Lost circulation material

Lost circulation can occur in any hole interval and varies in severity. Lost circulation occurs when the drilling fluid flows into natural geological fissures, fractures or caverns. In the surface interval, when drilling riserless, it is often not necessary to take any action to cure the losses as they often self-cure once sufficient cuttings have entered the loss zone.

For losses that have to be cured, there is a choice of options available. Conventional LCM additives such as granular and fibrous material are usually pumped into the loss zone in the first instance. When conventional LCM additives fail to plug the loss zones it may be necessary to pump speciality lost circulation additives, such as cement or cross-linked polymers to heal the loss zones. By design the LCM enters the loss zone thereby plugging it and allowing drilling operations to re-commence. Typically, the LCM additives remain in the subsurface loss zone and do not return to surface. On some occasions the lost circulation is cured before all the material pumped enters the loss zone. When this occurs, the lost circulation material remains in the wellbore until it is usually circulated back to the surface where it is discharged along with the cuttings.

#### 6.7.1.4 Residual drilling fluid discharges

Excess sweeps and mud will be retained in the surface mud pit system, in the event that WBM is required to be pumped while running surface casing. Once the surface casing is run and cemented, surface residual volumes will be discharged to the marine environment, in order to change over to a NAF based system (if required). Non-recyclable water-based fluid would be discharged at the sea surface via the master mud pit dump valve, estimated at up to 200 m<sup>3</sup> per well.

#### 6.7.1.5 Blowout preventer and Christmas tree control fluid discharges

A BOP will be installed before drilling the production hole sections, and Christmas trees will be installed on each of the wells once drilling is complete. The BOP and Christmas trees will be routinely checked by completing pressure and function testing. Each function test will release control fluid (approximately 60 to 600 L) to the marine environment. The control fluids are subject to the *Santos Offshore Division Drilling Chemical Selection and Approval Process (EA-91-II-00007)* described in **Section 6.7.1.11**.

#### 6.7.1.6 Miscellaneous chemicals

Tracer dyes may also be used during cementing operations and for equipment leak detection. Other chemicals used during drilling that are planned to be discharged to sea are subject to the *Santos Offshore Division Drilling Chemical Selection and Approval Process (EA-91-II-00007)* described in **Section 6.7.1.11**.

#### 6.7.1.7 Formation water

Formation water which may be produced from the reservoir during well flowback and discharged to sea. This will notionally take 24 to 36 hrs per well pending well and surface process conditions. The non-flammable completion fluids and produced water will be treated via a water treatment package to reduce the oil-in-water content to <30 mg/L before operational discharge. Other chemicals such as methanol and MEG may also be injected into the flow stream and either flared or discharged to sea.

Water that has been condensed from the steam used to heat the fluids via a steam exchanger in the well flowback package will also be discharged to sea. It is estimated that approximately 100 m<sup>3</sup> of heated water at a notional temperature of 60°C could be discharged to sea per well flowback. The discharge rate would be notionally 2 to 3 m<sup>3</sup> per hour.

#### 6.7.1.8 Tank cleaning

At stages during the activity, tanks may need to be cleaned, including mud pits (i.e., tanks used to mix and hold brine, sweeps or WBM), cement mixing/holding tanks and bulk storage tanks. Cleaning may be required to remove or flush 'dead' or residual volumes of WBM, or settled inert solid material and also if switching between WBM and NAF. The cement system will need to be flushed to prevent curing inside the cement unit and pipework after each cement job is completed. In most instances, tanks and pipework would be flushed with seawater or drill water and the diluted fluid discharged to sea surface.

#### 6.7.1.9 Well completion

At the end of drilling and evaluation activities, the wells will be completed in preparation for production as described in **Section 2.3.7**.

#### 6.7.1.10 Residual bulk products

Unmixed bulk drilling fluid solid additives (barite and bentonite), dry cement, brine and drill water will be managed in accordance with the decision list in **Table 6-11**.

**Table 6-11: Decision list for managing bulk powders<sup>6</sup> and brines remaining on the mobile offshore drilling unit at the end of drilling campaign**

Trigger	Fate of stock	Reasoning
Well is not the last well in the MODU schedule and ongoing use of the product is anticipated.	Retain stock Stock will be retained on-board for use in the next well, or may be sent for temporary storage on a supply vessel. This option eliminates overboard disposal.	These products are expensive. Santos' preferred option is to use all stock in subsequent wells in the MODU schedule to minimise activity costs and reduce discharges.
Well is the last well in the MODU schedule and the next Operator is willing to buy the stock.	Sell stock Stock will be retained on-board or may be sent for temporary storage on a supply vessel for used by the next Operator. This option eliminates overboard disposal.	It may be possible for Santos and the next Operator using the MODU to transfer ownership of the unmixed stock. The implementation of this option is dependent on demand and commercial agreements.
Well is the last well in the MODU schedule and selling the stock to the next Operator is not an option.	Minimise stock Santos will have measures in place to reduce the stock requiring disposal at the end of the activity. This option requires some overboard disposal.	Stock minimisation measures will be put in place without compromising the minimum bulk stock required for well control or dealing with lost circulation.
Well is the last well in the MODU schedule, selling the stock to the next Operator is not an option but another Santos operated MODU is in proximity and can take on stock.	Transfer stock to alternative MODU This option eliminates overboard disposal.	Stock can be transported to an alternate MODU dependent on whether: <ul style="list-style-type: none"> <li>+ Santos has another MODU operating in the region</li> <li>+ alternative MODU can use the product</li> <li>+ travel distance and cost associated with transporting the stock to the alternative MODU are not prohibiting</li> <li>+ alternate MODU has the capacity to take on additional stock.</li> </ul>
All other disposal options have been exhausted.	Overboard disposal of stock Stock will be discharged as wet slurry.	Disposal volumes will be minimal due to stock minimisation. Under normal circumstances where the well is the last well in the program and the well drills to plan, the stock cement usually does not exceed 150 m <sup>3</sup> . Barite and bentonite stocks are unlikely to exceed 80 m <sup>3</sup> each. A decision log will be prepared demonstrating that this disposal option is ALARP and acceptable.

<sup>6</sup> Bulk powders include any of the following: barite, bentonite and cement.

### 6.7.1.11 Drilling fluid and chemical selection

A risk-based approach to select chemical products ranked under the Offshore Chemical Notification Scheme (OCNS) is applied for those chemicals used and discharged to the marine environment. This scheme lists and ranks all chemicals used in the exploration, exploitation, and associated offshore processing of petroleum on the United Kingdom Continental Shelf.

Chemicals are ranked according to their calculated Hazard Quotients by the Chemical Hazard Assessment and Risk Management (CHARM) mathematical model, which uses aquatic toxicity, biodegradation and bioaccumulation data. The Hazard Quotient is converted to a colour banding with Gold and Silver colour bands representing the least environmentally hazardous chemicals. Chemicals not amenable to the CHARM model (such as inorganic substances, hydraulic fluids or chemicals used only in pipelines) are assigned an OCNS grouping based on the worst-case ecotoxicity data with Group E and D representing the least hazard potential.

The Santos *Offshore Division Drilling Chemical Selection and Approval Process (EA-91-II-00007)* accepts CHARM ranked Gold/Silver, or non-CHARM ranked E/D chemicals for use and discharge without a detailed environmental risk assessment. The same applies to chemicals that are on the OSPAR Pose Little or No Risk to the Environment (PLONOR) List. The PLONOR List, agreed upon by the OSPAR Convention (Convention for the Protection of the Marine Environment of the North-East Atlantic), contains a list of substances that will pose little or no risk to the environment in offshore waters. If chemicals are ranked lower than Gold, Silver, E or D (CHARM ranked purple, orange, blue or white, or non-CHARM A, B or C ranked chemicals) and no alternatives are available, a risk assessment is conducted providing technical justification for their use, and showing that their use and associated risk is acceptable and ALARP.

As described above, investigation of potential alternative chemicals is completed when chemicals are ranked lower than CHARM Gold, Silver, E or D (CHARM ranked purple, orange, blue or white, or non-CHARM A, B or C ranked chemicals). There is a preference for chemical options that are CHARM ranked Gold/Silver, or non-CHARM ranked E/D chemicals and/or chemical that have a low aquatic toxicity, are readily biodegradable and do not bioaccumulate (discussed below).

Any chemicals that may be discharged to the marine environment and not OCNS CHARM or non-CHARM ranked are risk assessed using the OCNS CHARM or non-CHARM models. The chemical is assigned a pseudo-ranking based on the available aquatic toxicity, biodegradation and bioaccumulation data (discussed below) and assessed for environmental acceptability for discharge to the marine environment.

#### Ecotoxicity assessment

**Table 6-12** and **Table 6-13** act as guidance in assessing the ecotoxicity of chemicals during the investigation of potential alternatives. **Table 6-12** is used by the United Kingdom Centre for Environment, Fisheries and Aquaculture (Cefas) to group a chemical based on ecotoxicity results, 'A' representing highest toxicity/risk to environment and 'E' lowest. **Table 6-13** shows classifications/categories of toxicity against aquatic toxicity results.

**Table 6-12: Initial Offshore Chemical Notification Scheme grouping**

Initial grouping	A	B	C	D	E
Result for aquatic-toxicity data (ppm)	<1	≥1-10	>10-100	>100-1,000	>1,000
Result for sediment-toxicity data (ppm)	<10	≥10-100	>100-1,000	>1,000-10,000	>10,000

*Note: Aquatic toxicity refers to the Skeletonema costatum EC<sub>50</sub>, Acartia tonsa LC<sub>50</sub>, and Scopthalmus maximus (juvenile turbot) LC<sub>50</sub> toxicity tests. Sediment toxicity refers to the Corophium volutator LC<sub>50</sub> test.*

*Source: Cefas Standard Procedure 2019, OCNS 011 NL Protocol PART 1: Core Elements*

Table 6-13: Aquatic species toxicity grouping

Category	Species	LC <sub>50</sub> and EC <sub>50</sub> criteria
Category Acute 1: Hazard statement – Very toxic to aquatic life	Fish	LC <sub>50</sub> (96 hrs) of ≤1 mg/L
	Crustacea	EC <sub>50</sub> (48 hrs) of ≤1 mg/L
	Algae/other aquatic plant species	ErC <sub>50</sub> (72 or 96 hrs) of ≤1 mg/L
Category Acute 2: Hazard statement – Toxic to aquatic life	Fish	LC <sub>50</sub> (96 hrs) of >1 mg/L to ≤10 mg/L
	Crustacea	EC <sub>50</sub> (48 hrs) of >1 mg/L to ≤10 mg/L
	Algae/other aquatic plant species	ErC <sub>50</sub> (72 or 96 hrs) of >1 mg/L to ≤10 mg/L
Category Acute 3: Hazard statement – Harmful to aquatic life	Fish	LC <sub>50</sub> (96 hrs) of >10 mg/L to ≤100 mg/L
	Crustacea	EC <sub>50</sub> (48 hrs) of >10 mg/L to ≤100 mg/L
	Algae/other aquatic plant species	ErC <sub>50</sub> (72 or 96 hrs) of >10 mg/L to ≤100 mg/L

Source: United Nations (2019) Globally Harmonized System of classification and labelling of chemicals (GHS), Eighth Revised Edition.

#### Biodegradation assessment

The biodegradation of chemicals is assessed using the Cefas biodegradation criteria, which aligns with the categorisation outlined in the United Nations GHS Annex 9 Guidance on Hazards to the Aquatic Environment (2019). The below is used as a guide during the investigation of potential chemical alternatives. Preference is to select readily biodegradable chemicals.

Cefas categorises biodegradation into the groups of:

- + readily biodegradable: results of greater than X% biodegradation in 28 days to an OSPAR harmonised offshore chemical notification format (HOCNF) accepted ready biodegradation protocol
- + moderately biodegradable: results greater than 20% and less than X% to an OSPAR HOCNF accepted ready biodegradation protocol
- + poorly biodegradable: results from OSPAR HOCNF accepted ready biodegradation protocol.

Where X is equal to:

- + 60% in 28 days in OECD 306, marine biodegradability of insoluble substances or any other acceptable marine protocols, or in the absence of valid results for such tests
- + 60% in 28 days (OECD 301B, 301C, 301D, 301F, Freshwater biodegradability of insoluble substances), or
- + 70% in 28 days (OECD 301A, 301E).

#### Bioaccumulation assessment

The bioaccumulation of chemicals is assessed using the Cefas bioaccumulation criteria, which aligns with the categorisation outlined in the United Nations GHS Annex 9 Guidance on hazards to the aquatic environment (2019). Preference is to select non bioaccumulative chemicals.

The following guidance is used by Cefas:

- + Non-bioaccumulative/non-bioaccumulating: Log Pow <3, or results from a bioaccumulation test (preferably using *Mytilus edulis*) demonstrates a satisfactory rate of uptake and depuration, and the molecular mass is ≥700
- + Bioaccumulative/Bioaccumulates: Log Pow ≥3, or results from a bioaccumulation test (preferably using *Mytilus edulis*) demonstrates an unsatisfactory rate of uptake and depuration, and the molecular mass is <700.

All drilling and completion chemicals will be selected in accordance with the Santos *Offshore Division Drilling Chemical Selection and Approval Process (EA-91-II-00007)*.

## 6.7.2 Nature and scale of environmental impacts and risks for the activities

Potential receptors: physical environment (water quality, benthic habitat, KEF); threatened, migratory or local fauna; and socio-economic receptors.

### 6.7.2.1 Dispersion modelling of drilling fluids and cuttings

To understand the fate of the drill cuttings and fluids Asia-Pacific Applied Science Associates (APASA) undertook a dispersion modelling study for the Barossa appraisal drilling campaign undertaken in NT/RL5 under the *Bonaparte Basin Barossa Appraisal Drilling Campaign EP (ALL/HSE/PLN/020)*. Modelling was based on a release location at the south-west corner of NT/RL5, as this represents a conservative point to the nearest environmental receptors (i.e., Evans Shoal, Tassie Shoal and Lynedoch Bank) (APASA, 2012).

For the near-seabed discharges of cuttings and fluids, the modelling indicated that the larger particulates (diameter >0.15 mm) would settle within 60 m from the release location. Smaller particulates (diameter <0.15 mm) were expected to be carried further away from the release location (up to 3 km to 4 km), due to slower settling velocities and will settle as a very thin layer of sediment. No contact was predicted with shoals and banks.

For particulates discharged near the water surface, the modelling indicated that material would be transported further from the release location as a result of being exposed to ocean current forces for a longer period. Particulates settled over a larger area (maximum total area of 1.27 km<sup>2</sup> and up to 1.2 km from the release location) as a thinner layer when compared with particulates discharged near-seabed.

Predicted deposition values of drill fluids and cuttings from the combined near-seabed and near-surface discharges were shown to decrease with increasing distance from the well. Particulates settled over a range of distances depending on the season, covering a maximum total area of 1.66 to 19.12 km<sup>2</sup>. Within 100 m of the discharge location the average particulate bottom thickness decreased to < 15 mm.

No contact was predicted with shoals and banks from the combined near-seabed and near-surface discharges.

It is expected that the drilling discharges from this activity will behave in a similar way due to the metocean conditions in the region having an influence on the direction and distance of travel, and the similar release rates of drilling and completion fluids. Distribution of the drilling fluids and cuttings will be concentrated around each well, with the smaller particulates carried further from the release location but settling as a very thin layer.

### 6.7.2.2 Physical environment

Drilling and cement-related discharges will be intermittent during the activity, with volumes dependent on a range of variables. Their discharge to the marine environment will result in a localised reduction in water quality. This would be expected to be temporary (minutes to hours) and localised around the discharge point. The discharges are expected to be dispersed and diluted rapidly, with concentrations significantly dropping with distance from the discharge point. Detectable changes to ambient water quality outside of the operational area are considered unlikely to occur.

Specifics of potential impacts to water quality from the discharge of drilling fluids (WBM and NAF), cement, solid additives (e.g., barite, bentonite), residual hydrocarbons and treated seawater are as follows:

#### Water quality – turbidity

Drilling solids (i.e., cuttings), formation water, cement and solid additives (e.g., barite, bentonite) will be discharged during the activity.



Discharges at the water surface or close to sea level will result in a reduction in water quality from an increase in turbidity. Once discharged, large particles and flocculated solids form a plume that settles quickly on the seabed. Fine-grained unflocculated clay-size particles and other soluble components form another plume in the water column that drifts with the prevailing currents away from the point source and is diluted rapidly in the receiving waters (Neff, 2005). Modelling of similar discharges in this area (APASA, 2012) indicates that particulates discharged near the sea surface will settle over an area of up to 1.27 km<sup>2</sup> and up to 1.2 km from the discharge location as a thin layer. It is expected that discharges from this activity will behave in a similar way with impacts to water quality within a relatively small radius.

Turbidity increases from discharges at the seabed will have less of an effect than discharges at the sea surface with little change in ambient light levels since light will already be limited at this depth. Modelling of similar discharges in this area (APASA, 2012) indicates that the larger particulates discharged at the seabed would settle within 60m of the release location and smaller particulates within 4 km due to the slower settling velocities.

Cuttings or fluids from development drilling activities will settle rapidly, with only fines discharged at the sea surface being transported further from their release location before they settle.

The radius of impact from this activity will differ from that modelled due to a difference in volume released and seasonal conditions, but it is expected that the larger particulates will still settle close to the well and the impacts are comparable due to the similarity in metocean conditions, rate of discharge and size of particulates.

#### Water quality – toxicity

Cementing discharges (cement, cement slurry, additives and spacers, etc), control fluids and formation water have the potential to result in toxicity effects. Discharge of cement at the sea surface has not demonstrated significant harm to water column flora and fauna (Neff, 2005).

Components of WBM and NAF with potential toxicity to marine flora and fauna include metals associated with inorganic salt components, organic polymers and additional organic additives as well as barite/bentonite weighting agents. Metals present in drilling fluid generally resemble that of marine sediments, albeit with concentrations of some metals higher than clean marine sediments (Neff, 2005). Metals associated with WBM drill cuttings have been shown to have a low bioavailability as they tend to remain in a non-ionic form, remaining bound to other compounds, presenting a low toxicity risk to marine fauna (Neff, 2005). In general, the acute toxicity of WBM is low (Neff, 2005).

Cuttings generated using NAFs do not disperse as effectively as those generated with WBMs (Neff, 2005) and therefore the extent of impact will be reduced. Toxicity test results from NAFs in one study showed that the olefin and paraffin oil components that made up the synthetic component in the NAF was non-toxic to the water-dwelling organisms studied (Neff *et al.*, 2000). However, sediment toxicity results vary depending on the type of olefin or paraffin.

Toxic impacts from the oil content in formation water is expected to be very localised following treatment by filtration to less than 30 ppm. Any toxic effects that might potentially occur would likely be restricted to small organisms such as plankton, larvae and potentially small fish that become entrained in discharged water resulting in relatively high exposure periods. The period of which formation water may be discharged is short; that is, nominally 24 to 36 hours per well flowback target. Monitoring of PFW discharge at the Stag platform (previously operated by Santos) shows that the discharge of PFW does not significantly affect water quality. At a distance of more than 50 m from the Stag discharge point, the PFW could not be differentiated from background conditions in the marine environment. The hydrocarbon and metal concentrations were also below all ANZECC/ARMCANZ 95% species protection guidelines. These results indicate no significant impact from the release of PFW at the Stag facility and can be compared to the potential discharges from the planned well flowback discharge of formation water in terms of the potential for hydrocarbons and chemicals

within the discharge. However, it is recognised that the discharge components will be dependent on the reservoir and hydrocarbon type.

Small volumes of control fluids are intermittently discharged subsea during function testing, the volumes are very small (approximately 60 to 600 L) each time and will therefore be rapidly diluted upon discharge within minutes to hours).

Bioaccumulation is the uptake and retention of xenobiotics (substances that are not natural components of the environment) by organisms from their environment. This process can have significant ecological consequences as pollutants move up the food chain to higher order species. Numerous studies have been carried out in the Gulf of Mexico to test and evaluate a range of biological, biochemical and chemical methodologies to detect and assess chronic sub-lethal biological impacts near long-duration activities associated with oil and gas exploration and production. Contaminant concentrations at most locations studied were below levels thought to induce biological responses (Kennicutt *et al.*, 1996). Therefore, discharges associated with this activity are not expected to have long-term effects due to bioaccumulation.

Modelling of the drill cuttings and fluids (APASA, 2012) indicates a very thin bottom deposition (0.0026 to 0.026 mm) may occur up to 8 km from the release location however the majority of cuttings or fluids from development drilling activities will settle rapidly, within <100 m of the release location. For this activity, a similar distribution is expected with no contact predicted at shoals or banks from the combined near-seabed and near-surface discharges.

#### Benthic habitat

The discharge of cuttings coated in WBM, NAF or cement will result in localised burial of benthic organisms and alteration of the benthic substrate. Cementing has the potential to result in toxicity effects; however, given that cement is inert once set (CIN, 2005), chronic toxicity from exposure to set cement will not occur.

A compilation and review of the findings of 75 studies relating to the discharge of synthetic-based muds, which includes NAF, by the International Association of Oil and Gas Producers (OGP, 2003) concluded that benthic community disturbance is in general very localised and temporary. The effects on soft bottom communities from synthetic-based mud cuttings discharges are rarely seen outside of 250 to 500 m (Jensen *et al.*, 1999).

Benthic communities (particularly corals and sponges) can be impacted by suspended sediment through three primary cause effect pathways: light reduction, increased suspended sediment concentrations, and sediment deposition (smothering). Studies undertaken as part of the WAMSI Dredging Science Node (WAMSI, 2019) report that both sponges and hard corals are well adapted to sediment and are resilient to increased suspended sediment loads for extended periods of time. However, tolerance mechanisms may result in depletion of energy reserves and reduced sponge health, suggesting that longer term exposure to such extreme sediment disturbance conditions is likely to result in mortality. The benthic biota around the operational area is very similar to that of the wider region, and consists of soft substrates and is devoid of significant bathymetric features (Jacobs, 2016c). No significant seabed features or biota have been found in the immediate region surrounding the operational area. No photosynthetic corals were identified in the area during surveys due to the water depths; however, sponges were sparsely observed throughout the area and also in other surveys of the regions (Jacobs, 2016c).

The depth of accumulated sediments will be greatest close to the well location where the heavier particles are deposited and decrease with increase in distance from the source point.

The effects of drilling discharges on the benthic environment are related to the total mass of drilling solids and drilling fluids discharged; the relative energy of the water column; and benthic habitat at the discharge location (Neff, 2005). The effects of drilling fluids and cuttings piles on seabed communities are caused mainly by burial and low sediment oxygen concentrations caused by organic enrichment (Neff, 2005). With increasing thickness of drill cuttings, the number of taxa, abundance, biomass and diversity of macrofauna has been found to significantly reduce (Trannum *et al.*, 2010).

Organic enrichment as a result of WBM drilling cuttings discharge increases bacterial activity. A mild enrichment often sees both an increase in the abundance and diversity of the benthic community in the area of discharge. As more organic enrichment occurs, the seafloor bacteria colonies consume more and more of the oxygen in the sediment, resulting in anoxic conditions. In a highly organic enriched area, the sediment can become anaerobic and both the abundance and diversity of species is much lower than normal (IOGP, 2021).

Recovery of benthic communities from burial and organic enrichment occurs by recruitment of new individuals from planktonic larvae and migration from adjacent undisturbed sediments. Ecological recovery usually begins shortly after completion of drilling and often is well advanced within a year. Hardened cement will provide a surface for colonisation by epifauna. Full recovery may be delayed until concentrations of biodegradable organic matter decrease through microbial biodegradation to the point where surface layers of sediment are oxygenated. Case studies on impacts of WBMs and drilling discharges on soft sediment and benthic fauna are outlined below:

- + For Santos' East Spar development, the area of impact from water-based mud discharges was not more than 100 m from the drill site and short-lived (recovery in less than 18 months) (Sinclair Knight Merz, 1996, 1997; Kinhill, 1998).
- + Benthic monitoring at the Stag production platform (water depth approximately 45 m) indicated that drilling-induced impacts had less of an influence on infaunal assemblages through time than small spatial scale natural variability (Kinhill, 1998).
- + Benthic monitoring at the Santos Van Gogh 3 well location (water depth approximately 350 m) reported sediment deposition one month following drilling extended up to 180 m from the well location along the longest axis and 70 m along the shortest axis (Sea Serpent, 2008). Two months later, monitoring confirmed that the extent of deposition had decreased to a uniform distance of 55 m around the well with a total area reduction of approximately one third (Sea Serpent, 2008). The monitoring revealed that burrow-forming worms and crabs still persisted within the area of sediment deposition (Sea Serpent, 2008).

Other case studies from drilling activities on the NWS regarding impacts of NAF cuttings discharge on the marine environment (APPEA, 1998) have shown:

- + Wannea-3/6 – drilled by Woodside in 1994 and found that 11 months after the cessation of drilling, low residual concentrations of hydrocarbons were detected (<200 ppm), reducing to less than 1 ppm within 200m of the cuttings discharge point.
- + North Rankin-A platform – drilled by Woodside in 1983 and completed in 1991 in water depths of 125 m, with 11 of the 23 wells drilled using low-toxicity oil-based mud. Concentrations of hydrocarbons rapidly decreased from 75,000 ppm beside the platform to 40ppm at 800m and 2ppm at 2 km from the platform in the direction of the prevailing current. Further monitoring conducted in the following years indicated that away from the cuttings pile, the degradation of residual hydrocarbons was occurring successfully with an annual half-life of one year.
- + Mydas-1 and Hawksbill-1 – drilled in 1993 and 1994. Results from studies conducted indicated that impacts to seabed fauna were limited in extent and duration, the extent of contamination was approximately 100 m from the well head in the direction of the prevailing currents, the biomass and densities of some of the common and numerous taxa had decreased by one to two months after drilling, with effects limited to 100 m from the well; in most cases, biomasses and densities of these taxa had recovered six to eight months after drilling.
- + In Bass Strait, studies conducted by Esso Australia Pty Ltd at the Fortescue platform, in a water depth of 70 m, found that sediment concentrations of synthetic or oil-based fluids were highest (average of

9,600 ppm) at the site closest to the platform, but not detectable (<0.2 ppm) at any site beyond 100 m from the platform. Four months after the end of drilling, concentrations had decreased to an average of 230ppm at the sites closest to the platform, and were not detected at any monitoring station 11 months after drilling. It was concluded that the risks for long-term alteration of benthic infauna from the use of synthetic based fluids were low.

- + In some cases, increased concentrations of NAF-coated cuttings on the seabed have resulted in a decrease in species diversity driven by organic enrichment rather than toxicity, with opportunistic species out-competing other more temperamental species. Microbial degradation of the base fluid in sediments results in oxygen depletion in sediments (Neff *et al.*, 2000), leading to impacts on infaunal communities.

The surface hole section of the well is drilled riser-less. Drill cuttings and unrecoverable WBM drilling fluids/additives from the surface hole sections will be discharged at the seabed at the well location and typically result in a localised area of sediment deposition (cuttings pile) in close proximity to the well site.

A WBM drilling cuttings pile is effectively made up of:

- + a rock fraction (the cuttings)
- + WBM, including:
  - weighting agent (API barite)
  - liquid fraction (the liquid components of the drilling fluids).

Drill cuttings accumulation on seafloor sediments can cause changes in the physical properties and chemical composition of the seabed sediments. These include increased concentrations of organic material, a change in the appearance of the sediment surface, increased sediment grain size and increase in concentrations of metals (relating to weighting agent use).

Barite is one of the main constituents used in WBM, and its use results in elevated levels of barium (Ba) in cuttings. Other chemicals of concern in cuttings, either because of their potential toxicity and/or abundance in WBM are arsenic (As), chromium (Cr), cadmium (Cd), copper (Cu), iron (Fe), lead (Pb), mercury (Hg), nickel (Ni) and zinc (Zn), (Breuer *et al.*, 2004).

Dissolved barium and any heavy metal contaminants present in the barite may slowly leach out of an anoxic cuttings pile (Neff. *Et al*, 2005). Breuer *et al.* (2008) has also observed that metals in cuttings, migrate either upward to the overlying water (Ba, Mn, and Fe), or diffuse downward (Cr, Cu and Pb) where they become incorporated into Fe monosulfides. The exposure of these Fe monosulfides to oxygen as a result of transport of oxygen into the cuttings via bioturbation or advection and/or pile resuspension may then lead to the release of the associated metals into the water column (Saulnier and Mucci, 2000; Huerta-Diaz *et al.*, 1998).

In a stable cuttings pile with little physical disturbance or bioturbation, it is probable that the fraction of the total cuttings pile metals that is in the dissolved, bioavailable fraction remains low. It is probable that some dissolved metals diffuse into the overlying water column and escape from the pile as identified by Neff *et al*, 2005. However, this efflux is not sufficient to raise the concentration of metals above natural background levels to an ecologically significant extent (Hartley *et al.*, 2003). There is no indication that the levels of trace metals in fish and shellfish collected close to offshore installations are significantly above natural background concentrations (Bakke *et al.*, 2013).

Marine fauna that are exposed in the laboratory or field to cuttings in sediments do not bioaccumulate significant quantities of metals (Hartley *et al.*, 2003). There is some evidence of a limited bioavailability of a few metals, such as Pb and Zn, which are present in cuttings piles; however, doubt remains that metal bioaccumulation in marine fauna from cuttings piles is sufficient to cause harmful effects in marine fauna living on or near cuttings piles (OSPAR, 2019).

Modelling of cuttings pile relocation (disturbance and re-deposition) has confirmed that potential impacts of metals are minimal and disturbance of cuttings drilled with WBM is not expected to result in any significant impact (OSPAR, 2019). Generally, impacts from disturbed cuttings drilled with WBM are expected to be minor and resemble the impacts from currently consented cuttings discharges (OSPAR, 2019).

#### Key ecological features

The operational area occurs within the 'Shelf break and slope of the Arafura Shelf' KEF, of which one of its defined values is continental slope, patch reefs and hard substrate pinnacles. These values were not observed within the operational area during the Barossa marine studies program, nor are these topographically distinct features evident from the bathymetry data derived from multiple surveys undertaken across the area. The seabed near the drilling locations is mostly bare sand that supports burrowing infauna and sparse scattering of sponges, which is unlikely to be affected by smothering. Habitat supporting significant benthic communities is not expected near the drilling locations and is not likely to be affected by increased sedimentation or from increased turbidity in the water column.

#### 6.7.2.3 Threatened, migratory or local fauna

Any increases in suspended solids and subsequent decreases in available oxygen surrounding the discharge location may result in a localised impact to organisms present in the water column. Impacts may include obstructions to respiratory processes and other physiological processes as well as behavioural changes due to a reduction in available oxygen or avoidance of the turbidity plume. The increased particle load in the water column could adversely affect respiratory efficiency of small fish species that become entrained in the turbidity plumes. Bioaccumulation of chemicals is not expected to occur due to the limited bioavailability of contaminants and the rapid dispersal of discharge plumes in the deep offshore environment.

#### 6.7.3 Environmental performance outcomes and control measures

The EPOs relating to this event include:

- + No injury or mortality to EPBC Act listed marine fauna. (EPO-05)
- + No significant changes to air, sediment and water quality. (EPO-06)

An assessment of the environmental benefits and the potential costs or issues associated with control measures for this activity are shown in **Table 6-14** to demonstrate the potential impacts from this aspect are ALARP. Control measures that are adopted have associated EPSs and measurement criteria which are presented in **Table 8-2**. Rejected control measures have an ALARP evaluation provided to justify their rejection.

Table 6-14: Control measure evaluation for drilling and completions discharges

CM reference	Control measure	Environmental benefit	Potential cost/issues	Evaluation
Standard control measures				
BAD-CM-007	Chemical selection procedure	Ensures only environmentally acceptable drilling and completions products that could be discharged to sea are used.	Cost associated with implementation of procedure. Range of chemicals reduced with potentially higher costs for alternative products.	<b>Adopted</b> – benefit of using environmentally acceptable products outweigh potential costs.
BAD-CM-028	Cuttings management system	Reduces the concentration of drilling mud on cuttings before discharge while drilling with a closed circulating system, thereby reducing the total volume of mud lost to sea.  Reduces oil-on-cuttings prior to discharge if using NAF.	High cost associated with operating the cuttings management system.  Drilling fluids are expensive; hence the intent is to recover and re-use fluids.	<b>Adopted</b> – environmental and cost saving benefits of minimising drilling fluid discharges outweigh the cost of operating the cuttings management system.
BAD-CM-029	Inventory control procedure	Restricts the type and volume of drilling discharges and includes a decision-making framework for managing left-over bulk products (refer to <b>Table 6-11</b> ).	Significant safety risks and/or costs associated with backloading bulk products to vessels for onshore disposal.	<b>Adopted</b> – high safety risks and costs associated with onshore disposal of the specified bulk products are grossly disproportionate to the low environmental impacts of disposal in deep, offshore waters.
BAD-CM-030	Oil content measurement procedure	Ensures oil-on-cuttings is accurately measured as specified in BAD-CM-028-EPS-05.	Cost associated with implementing procedure.	<b>Adopted</b> – environmental benefits of ensuring procedures are followed outweigh costs.
BD-CM-031	Quality control limits for barite	Contaminant concentration limits in barite meet API specifications to minimise the risk of seabed contamination.	None.	<b>Adopted</b> – environmental benefit of using industry-acceptable barite outweighs any cost.
BAD-CM-033	Well flowback procedures	Ensures well flowback fluids are appropriately managed and that oil-in-water content in formation water, if produced, is below 30 ppm.	Cost associated with implementation of procedure.	<b>Adopted</b> – environmental benefits of ensuring procedures are followed outweigh costs.

CM reference	Control measure	Environmental benefit	Potential cost/issues	Evaluation
<b>Additional control measures</b>				
N/A	Reinjection of NAF drill cuttings downhole	Eliminates NAF drill cutting discharges to the marine environment.	Not technically feasible to reinject drill cuttings into subsea wellheads, which are being developed as production wells.	<b>Rejected</b> – not technically feasible.
N/A	Store and transport NAF drill cuttings to shore for disposal	Eliminates drill cutting discharges to the marine environment.	Skip-and-ship involves the back-loading of some or all drilling fluids and cuttings from the MODU into skips on an activity vessel, which then transfers the fluids/cuttings for discharge at an alternative onshore location.  This option introduces safety risks and costs associated with additional lifting operations, vessel movements and onshore landfill disposal.	<b>Rejected</b> – high safety risks and costs associated with skip-and-ship are grossly disproportionate to the low environmental impacts of disposal in deep, offshore waters.  NAF selected in accordance with control measure BAD-CM-007 so that only environmentally acceptable drilling products are used.
N/A	Recover and store completion fluids on board the MODU for transport and disposal onshore	Eliminates completion fluid discharges to marine environment.	This would involve back-loading the fluids to vessels for onshore disposal.  This option introduces safety risks and costs associated with additional bulk product transfer operations and vessel movements.	<b>Rejected</b> – high safety risks and costs associated with backloading fluids are grossly disproportionate to the low environmental impacts of disposal in deep, offshore waters.  Completion fluids (i.e., brines) selected in accordance with control measure BAD-CM-007 so only environmentally acceptable products are used.

CM reference	Control measure	Environmental benefit	Potential cost/issues	Evaluation
N/A	Eliminate NAF	No NAF cuttings discharged to the marine environment.	While WBM is the base case option, NAF is also maintained as an option in the event it is required for reducing wellbore instability risks. Removing this option may introduce unacceptable safety risks and lead to lower technical performance of the wells.	<p><b>Rejected</b> – the base plan is to drill the wells with a WBM drilling fluid. However, given there have been no directional drilling/development wells in the Barossa field, the option to use NAF (which has wellbore stability technical benefits that WBM cannot provide) must be retained in case the WBM drilling fluid provides inadequate performance.</p> <p>In addition, base oil (a NAF) is needed for the completion of the wells to enable them to flow back to the well test package on initial clean-up post completion although there would be no NAF contaminated cuttings associated with this.</p> <p>Therefore, this option cannot be rejected.</p>
N/A	Reduce oil-on-cuttings	Reduces the amount of residual NAF being discharged to the marine environment.	The oil-on-cuttings will be reduced to <10% as per control measure BAD-CM-028-EPS-05. Further reductions require use of thermal desorption technology, which is not standard on MODUs and therefore requires retrofit at very high costs.	<p><b>Rejected</b> – high cost is grossly disproportionate to the low incremental environmental benefits of reducing oil-on-cuttings.</p>



CM reference	Control measure	Environmental benefit	Potential cost/issues	Evaluation
N/A	Do not discharge cement associated with circulating cement back to the mudline	No or reduced cement discharge to the marine environment.	The discharge associated with circulating cement back to the mudline (i.e., releasing cement to the seabed) cannot be eliminated. The conductor must be cemented in place with cement top at the mudline as this equipment is the structural foundation for the well. All subsequent casing strings will distribute axial loads to the conductor along with the BOP. The conductor must be able to withstand the axial force or it will subside which may render a BOP useless.	<b>Rejected</b> – not technically feasible.
N/A	No well clean up or flowback	Reduced quantities of contaminants (i.e., oily-water) entering the marine environment.	Well clean up and testing is required for several reasons, including to prepare the wells for safe production to the FPSO, assess well productivity, understand reservoir characteristics and performance, and plan for the safe management of the reservoir.	<b>Rejected</b> – not technically feasible.

CM reference	Control measure	Environmental benefit	Potential cost/issues	Evaluation
N/A	Reduce oil-in-water concentration for formation water discharge during well flowback	<p>Reduced quantities of contaminants (i.e., oil) entering the marine environment.</p> <p>Given the well flowbacks are short in duration (24 to 36 hours), lowering the concentration of oil-in-water is unlikely to result in a significant reduction in total oil released to the marine environment; i.e., reducing the oil-in-water limit from 30 ppm to 15 ppm may prevent approximately 2.5 L of oil being released over a 24- to 36-hour period per well for a typical well flowback program.</p>	<p>To reduce oil-in-water a specialised water treatment tank (to enable re-treatment and storage of the water) would need to be mobilised to the MODU before the well flowback. The tank would consume valuable open deck space desirable for safe working conditions, including crew egress. The tank hire and additional oil filtration cartridges would increase activity costs.</p> <p>MARPOL Annex I (Regulation 56) states for fixed/floating platforms (which includes MODUs) that only the discharge of machinery space drainage and contaminated ballast should be subject to MARPOL, and that discharges including production water discharge, are not subject to these regulations.</p>	<b>Rejected</b> – the higher safety risks and costs associated with additional water treatment are considered grossly disproportionate to the negligible environmental benefit of further reducing oil-in-water content to below 30 ppm.

### 6.7.4 Environmental impact assessment

Key receptors	Consequence level
Drilling and completions discharges	
Threatened, migratory or local fauna	<p>The seabed within the operational area is predominantly bare sediment and contains low abundance and diversity of infauna.</p> <p>Marine invertebrates may inhabit soft sediments and can contribute to the diet of some fauna. The area of soft sediment habitat that is potentially impacted is small compared with the amount of similar habitat available across the bioregion. Therefore, the disturbance is not expected to affect prey availability, and protected fauna species, significantly. Recovery of benthic communities usually begins shortly after the end of drilling and is often well advanced within a year. Full recovery may be delayed until concentrations of biodegradable organic matter and residual hydrocarbons (if NAF is used) decrease through microbial biodegradation to the point where surface layers of sediment are oxygenated.</p>

Key receptors	Consequence level
	<p>For cement discharges, the impacts to the seabed in the immediate vicinity of the MODU will be longer term as the cement permanently changes the seabed and becomes a different type of substrate for fauna to attach to and it is unlikely to return to its previous state. The impacts are low in magnitude owing to the small area that would be affected and therefore would be an insignificant decrease in available habitat for benthic fauna.</p> <p>Mobile marine species are expected to either avoid turbid stretches of water or pass through with no significant impacts. The toxicity of WBM, NAF, formation water, control fluid and cement is considered low and the potential for bioaccumulation of any toxic compounds is negligible. As with all chemicals selected for use in drilling operations by Santos, the chemicals chosen for the activity will be low aquatic toxicity (for example, EC50/LC50 &gt; 100 mg/L), low bioaccumulation potential (for example, Log Pow &lt;3) and readily biodegradable (for example, more than 60 in 28 days OECD 306), therefore reducing the likelihood of any significant impacts.</p> <p>Marine fauna within the operational area are likely to be transient. If contact does occur with any marine fauna, it will be for a short duration due to the rapid dispersion of the plume and the transient fauna movement, such that exposure time may not be of sufficient duration to cause a toxic effect. Impacts will be temporary and the area potentially impacted is small compared with the size of the areas used by these species for foraging. Therefore, no long-term impacts to these species are expected. No decrease in local population size, area of occupancy of species, loss or disruption of critical habitat or disruption to the breeding cycle of any of these protected matters is expected.</p> <p>Fish, sharks and rays may also forage in the soft sediments for marine invertebrates. However, given the small scale of the activity and the regional availability of habitat, seabed and benthic habitat disturbance from drilling and completions discharges is not expected to affect these species.</p> <p>The increased particle load in the water column could adversely affect respiratory efficiency of fish. The operational area is in a high-energy, well mixed deep open water environment and the predicted deposition behaviour of drill fluids and cuttings from the combined near-seabed and near-surface discharges were shown to decrease with increasing distance from the well (APASA, 2012), with particulates settling over a range of distances depending on the season.</p> <p>Disturbance of the seabed is not anticipated to significantly affect mobile marine fauna, such as marine mammals, marine reptiles, fish, sharks and rays, given the sparse benthic and epi-benthic communities expected in the operational area. Impacts to benthic fauna are discussed above. These are localised and while a decrease in local population size may occur, no loss or disruption of habitat critical to the survival of a species or disruption to the breeding cycle of any of these protected matters is expected. Given the low toxicity of the drilling and completions discharges and there are no significant impacts expected to threatened and migratory fauna the consequence level for threatened, migratory or local fauna is considered to be II – Minor.</p>
Physical environment or habitat	<p>The seabed within the operational area is largely bare sediment and contains low abundance and diversity of infauna.</p> <p>The operational area occurs within the ‘Shelf break and slope of the Arafura Shelf’ KEF, of which one of its defined values is continental slope, patch reefs and hard substrate pinnacles. These values were not observed within the operational area during the Barossa marine studies program. The seabed near the drilling locations is mostly bare sand that supports burrowing infauna, which is unlikely to be significantly affected by smothering.</p> <p>The selection criteria for chemical preference through the risk assessment process as outlined in Santos Offshore Division Drilling Chemical Selection and Approval Process (EA-91-II-00007) is low aquatic toxicity (for example, EC50/LC50 &gt; 100 mg/L), low bioaccumulation potential (for example, Log Pow &lt;3) and readily biodegradable (for example, more than 60 in 28 days OECD 306), therefore discharges from this activity are</p>

Key receptors	Consequence level
	<p>not expected to have significant toxicological impacts on the water or sediment quality for an extended duration.</p> <p>Considering the low sensitivity and widely represented nature of the benthic communities in the drilling locations, potential impacts from discharging cuttings, fluids or cement from the activity is considered highly localised. Any impacts to benthic communities that may occur are expected to be temporary and no substantial change to benthic habitat is considered likely. Based on other modelling studies completed in the region (APASA, 2012), it is unlikely drilling and completions discharges will contact any shoals, banks or protected areas, due to the distance from the operational area. Overall, impacts would likely be temporary, with rapid recolonisation of benthic infauna within the cuttings layer. Epifauna is likely to recolonise within weeks to months.</p> <p>Given the very short duration of each well flowback discharge, the depth of waters and the high degree of dispersal and dilution at the seabed at this depth, seabed loadings of contaminants in formation water are not predicted to reach levels of concern. Given the water depth in the operational area and the total treated water discharge for the short duration of each well flowback (24 to 36 hours), it is reasonable to conclude that discharging water with oil at less than 30 ppm will not have a significant environmental impact and the risk to the environment is negligible.</p> <p>For cement discharges, geomorphology of the habitat would be altered, with cement hardening over time and blanketing the existing habitat. Although impacts on the form of the seabed in the immediate vicinity of the MODU will be longer term, the impacts are low in magnitude owing to the small area that would be affected.</p> <p>The consequence level for physical environment or is considered to be II – Minor.</p>
Socio-economic receptors	Not applicable – drilling and completions discharges are not expected to impact commercial fisheries based on the small size of disturbance compared with the total available fishing area.
Threatened ecological communities	Not applicable – no threatened ecological communities identified in the area over which discharges are expected.
Protected areas	Not applicable – no protected areas identified in the area over which discharges are expected.
Overall worst-case consequence	II – Minor

### 6.7.5 Demonstration of as low as reasonably practicable

Drilling and cementing is a requirement of the activity, and the resultant fluid and solid by-products cannot be eliminated or avoided.

All reasonably practicable control measures have been reviewed and those adopted are considered appropriate to manage the impacts such that the residual consequence is assessed to be II – Minor. The proposed control measures are in accordance with the Santos risk management criteria and are considered appropriate to manage impacts to ALARP.

## 6.7.6 Acceptability evaluation

Is the consequence ranked as I or II?	Yes – maximum consequence from drilling and completions discharges is II – Minor.
Is further information required to validate the consequence assessment?	No – potential impacts and risks are well understood through the information available.
Are risks and impacts consistent with the principles of ESD?	Yes – activity evaluated in accordance with Santos' <i>Environmental Hazard Identification and Assessment Procedure</i> which considers principles of ecologically sustainable development.
Have the acceptable levels of impact and risks been informed by relevant species recovery plans, threat abatement plans and conservation advice and Australian marine park zoning objectives)?	Yes – no contact with banks and shoals or nearby AMPs are predicted. Consistent with relevant species recovery plans, conservation management plans and management actions set out in <b>Table 3-8</b> , including: <ul style="list-style-type: none"> <li>+ Sawfish and River Sharks Multispecies Recovery Plan (CoA, 2015a)</li> <li>+ Marine Bioregional Plan for the North-West Marine Region (CoA, 2012b).</li> </ul>
Are performance outcomes, control measures and associated performance standards consistent with legal and regulatory requirements?	Through acceptance of this EP, legislative and regulatory requirements will be met as per <b>Section 1.6.2</b> .
Are performance outcomes, control measures and associated performance standards consistent with Santos' Environment, Health and Safety Policy?	Yes – aligns with Santos' Environment, Health and Safety Policy.
Are performance outcomes, control measures and associated performance standards consistent with industry standards?	Yes – the most recent and comparable Drilling and Completions EPs accepted by NOPSEMA have been reviewed for consistency with the performance outcomes, control measures and associated performance standards proposed in this EP.
Have performance outcomes, control measures and associated performance standards taken into consideration stakeholder feedback?	Yes – no objections or claims raised relating to activity drilling and completions discharges and potential environmental impacts to marine fauna or commercial fisheries.
Are performance standards such that the impact or risk is considered to be ALARP?	Yes – see ALARP above.

The consequence of drilling and completions discharges on receptors is assessed as II – Minor. Based on an assessment of Santos' acceptability criteria and with the control measures in place, potential impacts are considered acceptable.

## 6.8 Spill response operations

The spill response strategies that may be adopted in the event of a hydrocarbon spill from this activity have been identified in the Barossa Development OPEP Addendum: Drilling and Completions (BAA-200-0316). An environmental assessment of these spill response strategies has been conducted as presented below.

An overview of the hydrocarbon spill scenarios considered for this activity and relevant to spill response operations is provided in **Section 7.5**, with environmental assessments in **Section 7.6** and **Section 7.7**.

### 6.8.1 Description of event

<p><b>Event</b></p>	<p>In the event of a hydrocarbon spill, response strategies will be implemented to reduce environmental impacts to ALARP. The selection of strategies will be undertaken through a net environmental benefits analysis (NEBA). Spill response will be under the direction of the relevant control agency, as defined in the OPEP, which may be Santos, another agency or both. In all instances, Santos will undertake a ‘first-strike’ spill response and will act as the Control Agency until the designated Control Agency assumes control. The response strategies considered to be appropriate for the worst-case oil spill scenarios identified for the activity are provided in the <i>Barossa Development OPEP Addendum – Drilling and Completions</i> (BAA-200-0316) and comprise:</p> <ul style="list-style-type: none"> <li>+ source control (BOP, subsea first response toolkit (SFRT), relief well, capping stack)</li> <li>+ monitor and evaluate</li> <li>+ mechanical dispersion</li> <li>+ oiled wildlife response</li> <li>+ scientific monitoring</li> <li>+ waste management.</li> </ul> <p>Although a relief well is the primary method to stop a loss of well control (LOWC), secondary source control measures may be employed if the conditions are appropriate. These include a capping stack and/or subsea dispersant injection (SSDI). Deployment of a capping stack would be limited to appropriate conditions (e.g., blowout rates within safe operating limits, safe vertical access) and when operating conditions permit (wind speed, wave height, current and plume radius). SSDI would likely only be used if it could be demonstrated through an operational NEBA that it would provide a net benefit by enabling source control personnel safer access to the site to bring the release under control (e.g., by reducing volatile organic compounds).</p> <p>While response strategies are intended to reduce the environmental consequences of a hydrocarbon spill, poorly planned and coordinated response activities can result in a lack of or inadequate information being available upon which poor decisions can be made, exacerbating or causing further environmental harm. An inadequate level of training and guidance during the implementation of spill response strategies can also result in environmental harm over and above that already caused by the spill.</p>
<p><b>Extent</b></p>	<p>Extent of spill. Spill response could occur anywhere within the EMBA for the worst-case spill scenarios.</p>
<p><b>Duration</b></p>	<p>The spill response effort as a whole will exceed the duration of the worst-case spill, due to persistence of the oil in the environment and the requirement to remove this oil and/or monitor impacts and recovery to sensitive receptors. The OPEP provides further detail on the likely duration of specific response strategies.</p>

### 6.8.2 Nature and scale of environmental impacts

Potential receptors: physical environment (water and sediment quality, shoals and banks, benthic habitats); threatened or migratory fauna (marine mammals, marine reptiles, sharks, fish, rays and birds); protected

and significant areas (marine parks, KEFs); and socio-economic receptors (fisheries, tourism, recreation and other third-party operators).

Light emissions	
<p>Spill response activities will involve the use of vessels (and potentially a MODU; herein this section referred to as a 'vessel'), which are required, at a minimum, to display navigational lighting. Vessels may operate near shoreline areas during spill response activities.</p> <p>Spill response activities will also involve onshore operations, including the use of vehicles and temporary camps, which may require lighting.</p>	
<b>Potential receptors:</b>	Threatened, migratory or local fauna Protected areas
<p>Lighting may cause behavioural changes to fish, mammals, birds and marine turtles that can have a heightened consequence during key lifecycle activities, such as turtle nesting and hatching. Turtles and birds, which includes threatened and migratory fauna (<b>Table 3-6</b>), have been identified as key fauna susceptible to lighting impacts. <b>Section 6.2</b> provides further detail on the nature and scale of light emission impacts.</p> <p>Spill response activities that require lighting may occur anywhere within the moderate exposure value area (MEVA; refer to <b>Section 7.5.4</b>), including in protected areas and close to shoals.</p>	
Noise emissions	
<p>Spill response activities will involve the use of aircraft and vessels, which will generate noise both offshore and in nearshore locations within the EMBA.</p>	
<b>Potential receptors:</b>	Threatened, migratory or local fauna Protected areas Socio-economic receptors
<p>Underwater noise from the use of vessels may impact marine fauna, such as fish (including commercial species), marine reptiles and marine mammals. <b>Section 6.1</b> provides details on potential noise emission impacts.</p> <p>Cetaceans have been identified as the key concern for vessel noise within the MEVA, with the pygmy blue whale distribution BIA intersecting the MEVA.</p> <p>Vessels may also need to enter marine parks and other areas utilised for tourism, commercial and recreational fishing, and traditional purposes.</p>	
Atmospheric emissions	
<p>The use of fuels to power vessel engines, generators and mobile equipment used during spill response activities will result in emissions of greenhouse gases, such as carbon dioxide (CO<sub>2</sub>), methane (CH<sub>4</sub>) and nitrous oxide (N<sub>2</sub>O), along with non-GHGs such as sulphur oxides (SO<sub>x</sub>) and nitrogen oxides (NO<sub>x</sub>). Emissions will result in a localised decrease in air quality.</p>	
<b>Potential receptors:</b>	Threatened, migratory or local fauna Physical environment or habitat (air quality) Socio-economic receptors
<p>Atmospheric emissions from spill response equipment will be localised, and the use of mobile equipment, vessels and vehicles is not considered to create emissions on a scale where noticeable impacts would be predicted.. <b>Section 6.3</b> provides further details on the nature and scale of air emission impacts.</p>	
Operational discharges and waste	
<p>Operational discharges include those routine discharges from vessels used during spill response, which may include:</p> <ul style="list-style-type: none"> <li>+ deck drainage</li> <li>+ putrescible waste and sewage</li> <li>+ cooling water from operation of engines</li> </ul>	

<ul style="list-style-type: none"> <li>+ bilge water</li> <li>+ ballast water</li> <li>+ brine discharge.</li> </ul> <p>In addition, there are specific spill response discharges and waste creation that may occur, including:</p> <ul style="list-style-type: none"> <li>+ cleaning of oily equipment, vessels and vehicles</li> <li>+ sewage and putrescible and municipal waste at offshore staging sites</li> <li>+ creation, storage, transport and disposal of oily waste and contaminated organics.</li> </ul>	
<b>Potential receptors:</b>	Threatened, migratory or local fauna Physical environment or habitat Protected areas Socio-economic receptors
<p>Operational discharges from vessels may create a localised and temporary reduction in marine water quality. Effects include nutrient enrichment, toxicity, turbidity, and temperature and salinity increases, as detailed in <b>Section 6.6</b>. Discharge could potentially occur adjacent to marine habitats, such as corals, seagrass and macroalgae, and in protected areas, which support a more diverse faunal community; however, discharges are still expected to be localised and temporary.</p> <p>Cleaning of oil-contaminated equipment, vehicles and vessels has the potential to spread oil from contaminated areas to areas not impacted by a spill, potentially spreading the impact area and moving oil into a more sensitive environment.</p> <p>Sewage and putrescible and municipal waste will be generated from offshore activities at temporary staging/mooring areas, which may include toilet and washing facilities. These wastes have the potential to impact water quality, impact habitats, and reduce the aesthetic value of the environment, which may be within protected areas.</p>	
<b>Seabed and habitat disturbance, marine fauna interaction</b>	
<p>The movement and operation of vessels during spill response activities have the potential to disturb the physical environment and marine habitats and fauna, which may occur within protected areas. Disturbance may also impact socio-economic values of an area.</p> <p>Spill response operations can impact on wildlife via vessel strikes and behavioural changes due to physical presence of personnel and equipment. Oiled wildlife response activities may also involve deliberate disturbance (hazing), capture, handling, cleaning, rehabilitation, transportation and release of wildlife, which could lead to additional impacts to wildlife.</p>	
<b>Potential receptors:</b>	Threatened, migratory and local fauna Physical environment or habitat Protected areas Socio-economic receptors
<p>The use of vessels may disturb benthic habitats, including corals, seagrass and macroalgae. Impacts to habitats from vessels include damage through the deployment of anchors, mooring lines and from grounding.</p> <p>Oiled wildlife response may include the hazing, capture, handling, cleaning, rehabilitation, transportation, cleaning and release of wildlife susceptible to oiling, such as birds and marine turtles. While oiled wildlife response is aimed at having a net benefit, poor responses can potentially create additional stress and exacerbate impacts from oiling, interfere with lifecycle processes, hamper recovery and, in the worst instance, increase levels of mortality.</p> <p>The disturbance to marine habitat, as well as the potential for disruption to culturally sensitive areas, may occur in specially protected areas (e.g., AMP).</p>	
<b>Interactions with other marine users</b>	
<p>Spill response activities may involve the use of vessels and equipment in areas used by the general public or industry in Australia and potentially Indonesia. The mobilisation of spill response personnel into Forward Operating Bases may also place increased demands on local accommodation and other businesses.</p>	



<b>Potential receptors:</b>	Socio-economic receptors
<p>The use of vessels in the offshore environment and the undertaking of spill response activities may exclude the general public and industry use of the affected environment. As well as impacting recreational activities (e.g., recreational fishing) of the general public, this may impact on revenue with respect to industries such as commercial fishing. The mobilisation of personnel to regional communities has the potential to affect the local community through demands on local accommodation and business, reducing the availability of services to members of the public.</p>	
<b>Chemical dispersant application</b>	
<p>Subsea dispersant injection (SSDI) is known to reduce volatile organic compound levels at the sea surface and is shown to be effective at dispersing condensates when applied subsea (RPS, 2019), making conditions safer for responders and source control personnel. <b>Section 7.6.2.3</b> outlines the vapour dispersion modelling undertaken to assess the levels of potential airborne concentration of volatiles in the event of a LOWC and for all wind speeds assessed, the modelling indicated that vapour plume concentrations for all zones of concern (human health risk and safety risk) (i.e., ZOC 0 to 3) occurred within approximately 2.5 km from the well (RPS, 2019b), hence the inclusion of SSDI as a potential response strategy.</p> <p>SSDI is shown to reduce surface concentrations of hydrocarbons, thereby reducing the exposure of seabirds and surfacing marine fauna to hydrocarbons. It also disperses hydrocarbons into a larger volume of water, reducing concentrations and enhances biodegradation (French-McCay <i>et al.</i>, 2018). SSDI is likely to be a secondary response tactic for a well blow out if surface concentrations of hydrocarbons are resulting in an unsafe environment for response personnel. Application of subsea dispersants is likely to result in a safer and more reliable delivery of other source control tactics.</p>	
<b>Potential receptors:</b>	Threatened, migratory or local fauna Physical environment and habitat Protected areas Socio-economic receptors
<p>While the aim of chemical dispersants is to provide a net benefit to the environment, the use of dispersants has the potential to increase impact to habitats under the sea surface, including coral, seagrass and macroalgae, and to marine fauna (particularly fish and invertebrates) by increasing entrained oil and dissolved aromatic hydrocarbon concentration and exposure. These sensitive receptors are generally located in shallow coastal areas of the offshore islands and shoals and banks of the region.</p> <p>Increased entrained and dissolved aromatic hydrocarbon concentration may also impact on marine fauna either directly or through impacts to subsea habitats. Direct impacts are most likely to be encountered by plankton, benthic filter feeding invertebrates, fish and sharks. Fish and sharks include threatened/migratory species, which may ingest oil or uptake toxic compounds across gill structures. As a result of increased impact to marine fauna and subtidal habitats, including those that represent values of Protected Areas, socio-economic impacts may be felt through industries such as tourism and commercial fishing.</p> <p>A description of the impacts from entrained oil and aromatic hydrocarbons from a worst-case loss of well control, without a specific consideration of dispersant addition, is provided in <b>Section 7.5.6</b>.</p>	

### 6.8.3 Environmental performance outcomes and control measures

An assessment of the environmental benefits and the potential costs or issues associated with control measures relevant to response vessels and helicopters for this activity are shown in **Table 6-15** to demonstrate the potential impacts from this aspect are ALARP. Additional control measures that are more specific to spill response are presented in the OPEP.

Control measures that are adopted have associated EPSs and measurement criteria which are presented in within the relevant strategy sections of the OPEP. Rejected control measures have an ALARP evaluation provided to justify their rejection.

**Table 6-15: Control measure evaluation for spill response operations**

CM reference	Control measure	Environmental benefit	Potential cost/issues	Evaluation
BAD-CM-001	Procedure for interacting with marine fauna (complied with by response vessels)	Refer to <b>Table 7-4</b>	Refer to <b>Table 7-4</b>	<b>Adopted</b> – Refer to <b>Table 7-4</b>
BAD-CM-034	Minimum lighting for maritime safety (on response vessels)	Refer to <b>Table 6-6</b>	Refer to <b>Table 6-6</b>	<b>Adopted</b> – Refer to <b>Table 6-6</b>
BAD-CM-021	Air pollution prevention certification (for response vessels)	Refer to <b>Table 6-7</b>	Refer to <b>Table 6-7</b>	<b>Adopted</b> – Refer to <b>Table 6-7</b>
BAD-CM-026	Sewage treatment system (on response vessels)	Refer to <b>Table 6-10</b>	Refer to <b>Table 6-10</b>	<b>Adopted</b> – Refer to <b>Table 6-10</b>
BAD-CM-027	Oily water treatment system (on response vessels)	Refer to <b>Table 6-10</b>	Refer to <b>Table 6-10</b>	<b>Adopted</b> – Refer to <b>Table 6-10</b>
BAD-CM-022	Santos stakeholder consultation (after an accidental spill event)	Promotes awareness and reduces potential impacts from response to socio-economic activities.	Minimal cost in relation to overall effort/costs in managing incident.	<b>Adopted</b> – considered a standard control for incident management.
NA	Chemical dispersant application - Refer to OPEP for specific controls	Refer to OPEP	Refer to OPEP	Refer to OPEP

### 6.8.4 Environmental impact assessment

Receptor	Consequence level
<b>Spill response operations – light emissions</b>	
Threatened, migratory or local fauna	The receptors considered most sensitive to lighting from vessel operations are seabirds, shorebirds and marine turtles. Following restrictions on night-time operations by spill response vessels, which will demobilise to mooring areas offshore with safety lighting only, impacts from vessels are considered to be I – Negligible.
Physical environment or habitat	
Threatened ecological communities	
Protected areas	
Socio-economic receptors	
Overall worst-case consequence level	

Receptor	Consequence level
<b>Spill response operations – noise emissions</b>	
Threatened, migratory or local fauna	The receptors considered most sensitive to vessel noise are cetaceans. However, following the adoption of control measures to limit close interaction with protected fauna (i.e., <i>Protected Marine Fauna Interaction and Sighting Procedure</i> (EA-91-II-00003)), a temporary behavioural disturbance is expected only with a consequence of I – Negligible.
Physical environment or habitat	
Threatened ecological communities	
Protected areas	
Socio-economic receptors	
Overall worst-case consequence level	I – Negligible
<b>Spill response operations – atmospheric emissions</b>	
Threatened, migratory or local fauna	Atmospheric emissions from spill response equipment will be localised, and impacts to even the most sensitive fauna, such as birds, are expected to be Negligible (I).
Physical environment or habitat	
Threatened ecological communities	
Protected areas	
Socio-economic receptors	
Overall worst-case consequence level	I – Negligible
<b>Spill response operations – operational discharges and waste</b>	
Threatened, migratory or local fauna	Operational discharges from vessels may create a localised and temporary reduction in marine water quality, which has the potential to impact shallow marine habitats in particular. However, following the adoption of regulatory requirements for vessel discharges, which prevent discharges close to shorelines, discharges will have a negligible impact to habitats, fauna or protected area values.  Washing of vessels and equipment will take place only in defined offshore hot zones preventing impacts to shallow habitats.  Sewage, putrescible waste and municipal waste generated onshore will be stored and disposed of at approved locations.  The storage, transport and disposal of hydrocarbon-contaminated waste arising from spill response operation actions, will be managed by Santos’ appointed waste management contractor, and dedicated waste containment areas will prevent the spreading or leaching of hydrocarbon contamination.  Operational discharges from spill response operations are expected to be Minor (II).
Physical environment or habitat	
Threatened ecological communities	
Protected areas	
Socio-economic receptors	
Overall worst-case consequence level	II – Minor
<b>Spill response operations – seabed and benthic habitat disturbance; marine fauna interactions</b>	

Receptor	Consequence level
Threatened, migratory or local fauna	<p>The use of vessels has the potential to disturb benthic habitats, including sensitive shoal habitats such as corals and macroalgae. A review of shallow water habitats and of bathymetry and the establishment of demarcated areas for access and anchoring will reduce the level of impact to I – Negligible.</p> <p>These habitats or environments are likely to be values of the protected area they occur in, and the impact to the protected areas from physical disturbance is therefore also considered II – Minor.</p> <p>The main direct disturbance to fauna would be the hazing, capture, handling, transportation, cleaning and release of wildlife susceptible to oiling impacts, such as birds and marine turtles. This would only be done if this intervention were to deliver a net benefit to the species, but it may result in a II – Minor consequence following compliance with the Santos’ <i>Oiled Wildlife Response Framework</i> and <i>Northern Territory Oiled Wildlife Response Plan</i>.</p>
Physical environment or habitat	
Threatened ecological communities	
Protected areas	
Socio-economic receptors	
Overall worst-case consequence level	II – Minor
<b>Spill response operations – disruption to other users of marine and coastal areas and townships</b>	
Socio-economic receptors	<p>The use of vessels in the offshore environment and spill response activities may exclude general public and commercial industries (e.g. fishing). Note that this is distinct from the socio-economic impact of a spill itself, as described in <b>Section 7.6</b>. With the application of control measures, it is considered that the additional impact of spill response activities on affected industries would be II – Minor.</p>
Overall worst-case consequence level	II – Minor
<b>Spill response operations – chemical dispersant application</b>	
Threatened, migratory or local fauna	<p>The use of chemical dispersants has the potential to increase the distribution and concentration of entrained hydrocarbon and dissolved aromatic hydrocarbons within the water column. Entrained hydrocarbon and dissolved aromatic hydrocarbons concentrations are expected to be elevated adjacent to the release site with the potential for increased impacts to nearby benthic and pelagic fishes, sharks and invertebrates.</p> <p>The generic impacts to receptors from entrained hydrocarbon and dissolved aromatic hydrocarbons described in <b>Section 7.5.6</b> are considered to apply.</p> <p>The primary controls for reducing impacts to these receptors from dispersant use is in the selection of approved or environmentally risk assessed chemical dispersants and through the careful assessment of application areas such that sensitive receptor impacts are reduced to ALARP. It is important to note that dispersants will only be applied if the response is seen as having a net environmental benefit as per the overarching NEBA analysis of spill response strategies. In the event dispersants are used there is the potential for a Minor (II) additional impact.</p>
Physical environment or habitat	
Threatened ecological communities	
Protected areas	
Socio-economic receptors	

### 6.8.5 Demonstration of as low as reasonably practicable

A NEBA is the primary tool used during spill response to evaluate response strategies and has the goal of selecting strategies that result in the least net impact to key environmental sensitivities. The NEBA process will identify and compare net environmental benefits of alternative spill response options. The NEBA will effectively determine whether an environmental benefit will be achieved through implementing a response strategy or by undertaking no response. The NEBA will be undertaken by the relevant Controlling Agency for the activity. For those activities under the control of Santos, the Incident Management Team (IMT) Environmental Team Leader will be responsible for reviewing the priority receptors and selected response strategies identified in this EP and coordinating the NEBA for each operational period. This will demonstrate that, at the strategy level, the response operations reduce additional environmental impacts to ALARP.

Spill response activities will be conducted in offshore waters using vessels and aircraft, and potentially a MODU should a relief well be required. The greatest potential for additional impacts from implementing spill response is considered to be on wildlife in offshore waters from oiled wildlife response activities.

Santos, together with the Controlling Agency for spill response, will apply appropriate processes and standards to ensure spill response impacts are reduced to a level that is ALARP.

All reasonably practicable control measures have been reviewed and those adopted are considered appropriate to manage the impacts such that the residual consequence is assessed to be II – Minor. The proposed control measures are in accordance with the Santos risk management criteria and are considered appropriate to manage impacts to ALARP.

### 6.8.6 Acceptability evaluation

Is the consequence ranked as I or II?	Yes – maximum consequence is II – Minor from planned events.
Is further information required to validate the consequence assessment?	No – potential impacts and risks are well understood through the information available.
Are the risks and impacts consistent with the principles of ESD?	Yes – activity evaluated in accordance with Santos’ <i>Environmental Hazard Identification and Assessment Procedure</i> which considers principles of ecologically sustainable development.
Have the acceptable levels of impact and risks been informed by relevant species recovery plans, threat abatement plans and conservation advice and Australian marine park zoning objectives)?	<p>Yes – Consistent with relevant species recovery plans, conservation management plans and management actions set out in <b>Table 3-8</b>, including conservation values of the identified protection priorities (<b>Section 3</b>) and relevant species recovery plans, conservation management plans and management actions, including:</p> <ul style="list-style-type: none"> <li>+ Recovery Plan for Marine Turtles in Australia 2017–2027 (DoEE, 2017)</li> <li>+ Approved Conservation Advice for <i>Megaptera novaeangliae</i> (humpback whale) (TSSC, 2015c)</li> <li>+ Approved Conservation Advice for <i>Rhincodon typus</i> (whale shark) (TSSC, 2015d)</li> <li>+ Conservation Management Plan for the Blue Whale, 2015 to 2025 (CoA, 2015a)</li> <li>+ Approved Conservation Advice for <i>Balaenoptera borealis</i> (sei whale) (TSSC, 2015a)</li> <li>+ Approved Conservation Advice for <i>Balaenoptera physalus</i> (fin whale) (TSSC, 2015b)</li> <li>+ Recovery Plan for the White Shark (<i>Carcharodon carcharias</i>) (DSEWPaC, 2013)</li> <li>+ Approved Conservation Advice for <i>Pristis clavata</i> (dwarf sawfish) (DEWHA, 2009)</li> <li>+ Approved Conservation Advice for <i>Pristis pristis</i> (largetooth sawfish) (DoE, 2014b)</li> <li>+ Commonwealth conservation advice on <i>Pristis zijsron</i> (green sawfish) (DEWHA, 2008)</li> <li>+ Sawfish and River Sharks Multispecies Recovery Plan (DoE, 2015a)</li> <li>+ Approved Conservation Advice for <i>Glyphis garricki</i> (northern river shark) (DoE, 2014a)</li> </ul>

	<ul style="list-style-type: none"> <li>+ Conservation management plan for the southern right whale 2011 to 2021 (DSEWPaC, 2012)</li> <li>+ Approved Conservation Advice for <i>Aipysurus apraefrontalis</i> (short-nosed sea snake) (DSEWPaC, 2011)</li> <li>+ Approved Conservation Advice for <i>Calidris ferruginea</i> (curlew sandpiper) (TSSC, 2015e)</li> <li>+ Approved Conservation Advice for <i>Numenius madagascariensis</i> (eastern curlew) (TSSC, 2015f)</li> <li>+ Approved Conservation Advice for <i>Calidris canutus</i> (Red Knot) (TSSC, 2016b)</li> <li>+ Approved Conservation Advice for <i>Anous tenuirostris melanops</i> (Australian lesser noddy) (TSSC, 2015g)</li> <li>+ Approved Conservation Advice for <i>Limosa lapponica baueri</i> (bar-tailed godwit (western Alaskan)) (TSSC, 2016f)</li> <li>+ Approved conservation advice <i>Limosa lapponica menzbieri</i> (bar-tailed godwit (northern Siberian)) (TSSC, 2016a)</li> <li>+ Approved Conservation Advice for <i>Papasula abbotti</i> (Abbott’s booby) (TSSC, 2015h)</li> </ul> <p>Management is also consistent with the zoning of the Australian marine parks, in that risks have been reduced to ALARP, such as implementation of spill response activities will limit impacts, thereby conserving the marine park values as required by the North Marine Parks Network Management Plan (Director of National Parks, 2018a) and North-West Marine Parks Network Management Plan (Director of National Parks, 2018b).</p>
<p>Are performance outcomes, control measures and associated performance standards consistent with legal and regulatory requirements?</p>	<p>Yes – Management consistent with <i>National Plan for Maritime Environmental Emergencies</i> (AMSA, 2019), amongst other legislation identified in Section 6 and 7.</p> <p>Through acceptance of this EP, legislative and regulatory requirements will be met as per <b>Section 1.6.2</b>.</p>
<p>Are performance outcomes, control measures and associated performance standards consistent with Santos’ Environment, Health and Safety Policy?</p>	<p>Yes – aligns with Santos’ Environment, Health and Safety Policy.</p>
<p>Are performance outcomes, control measures and associated performance standards consistent with industry standards?</p>	<p>Yes – the most recent and comparable Drilling and Completions EPs accepted by NOPSEMA have been reviewed for consistency with the performance outcomes, control measures and associated performance standards proposed in this EP.</p>
<p>Have performance outcomes, control measures and associated performance standards taken into consideration stakeholder feedback?</p>	<p>Yes – requests relating to managing spill response activities have been considered.</p> <p>During any spill response, a close working relationship with relevant regulatory bodies (e.g., AMSA, DEPWS) will occur, thus there will be ongoing consultation with relevant stakeholders on the acceptability of response operations.</p> <p>Wildlife response will be conducted in accordance with the Northern Territory Oiled Wildlife Response Plan (NTOWRP) and any other NT OWR plans that are published for territory waters (the NT government is currently developing one).</p>
<p>Are performance standards such that the impact or risk is considered to be ALARP?</p>	<p>Yes – see ALARP above.</p>

The consequence of spill response operations on receptors is assessed as II – Minor. Based on an assessment of Santos’ acceptability criteria and with the control measures in place, potential impacts are considered acceptable.

## 7. Unplanned events risk and impact assessment

OPGGs(E)R 2009 Requirements
<b>Regulation 13(5)</b>
The environment plan must include: <ul style="list-style-type: none"> <li>(a) details of the environmental impacts and risks for the activity; and</li> <li>(b) an evaluation of all the impacts and risks, appropriate to the nature and scale of each impact or risk; and</li> <li>(c) details of the control measures that will be used to reduce the impacts and risks of the activity to ALARP and an acceptable level.</li> </ul>
<b>Regulation 13(6)</b>
To avoid doubt, the evaluation mentioned in paragraph (5)(b) must evaluate all the environmental impacts and risks arising directly or indirectly from: <ul style="list-style-type: none"> <li>(a) all operations of the activity; and</li> <li>(b) potential emergency conditions, whether resulting from accident or any other reason.</li> </ul>
<b>Regulation (13)(7)</b>
The environment plan must: <ul style="list-style-type: none"> <li>(a) set environmental performance standards for the control measures identified under paragraph (5)(c); and</li> <li>(b) set out the environmental performance outcomes against which the performance of the titleholder in protecting the environment is to be measured; and</li> <li>(c) include measurement criteria that the titleholder will use to determine whether each environmental performance outcome and environmental performance standard is being met.</li> </ul>

An ENVID workshop (as described in **Section 5**) for unplanned activities was held in June 2021. Santos' environmental assessment identified seven environmental risks associated with unplanned events for this activity. The results of the environmental risk assessment are summarised in **Table 7-1** and described in the following subsections.

**Table 7-1: Environmental risk assessment summary**

EP Section	Unplanned event	Likelihood	Consequence	Residual risk level
7.1	Release of solid objects	d – Occasional	I – Negligible	Low
7.2	Introduction of invasive marine species	b – Unlikely	III – Moderate	Low
7.3	Marine fauna interaction	b – Unlikely	I – Negligible	Very Low
7.4	Non-hydrocarbon and chemicals release (surface) – liquids	c – Possible	II – Minor	Low
7.6	Hydrocarbon spill – condensate	a – Remote	IV – Major	Low
7.7	Hydrocarbon spill – Marine diesel	c – Possible	II – Minor	Low
7.8	Minor hydrocarbon release (surface and subsea)	c – Possible	II – Minor	Low



## 7.1 Release of solid objects

### 7.1.1 Description of event

<b>Event</b>	<p>Solid objects such as those listed below can be accidentally released to the marine environment:</p> <ul style="list-style-type: none"> <li>+ non-hazardous solid wastes, such as paper, plastics and packaging</li> <li>+ hazardous solid wastes, such as batteries, fluorescent tubes, medical wastes and aerosol cans</li> <li>+ equipment and materials, such as supplies, hard hats, tools or infrastructure parts.</li> </ul> <p>Release of these solid objects may occur as a result of:</p> <ul style="list-style-type: none"> <li>+ overfull and/or uncovered bins</li> <li>+ incorrectly disposed items</li> <li>+ incidents during transfers of waste or supplies</li> <li>+ dropped objects/lost equipment.</li> </ul>
<b>Extent</b>	<p>The event will only occur within the operational area, and all non-buoyant waste material or dropped objects are expected to sink to the seabed and remain within the operational area.</p> <p>Buoyant objects could potentially move beyond the operational area.</p>
<b>Duration</b>	<p>An unplanned release of solids may occur during operational activities and impacts may occur until the solid degrades.</p>

### 7.1.2 Nature and scale of environmental impacts

Potential receptors: physical environment (water quality, benthic habitats, KEF); threatened, migratory fauna or local fauna (marine reptiles, whales, sharks, fish and rays).

Solids such as plastics have the potential to affect benthic environments and to harm marine fauna through entanglement or ingestion. Marine turtles and seabirds are particularly at risk from entanglement and ingestion. Marine turtles may mistake plastics for food; once ingested, plastics can damage internal tissues and inhibit physiological processes, which can both potentially result in fauna fatality. Floating, non-biodegradable marine debris has been highlighted as a threat to marine turtles, whales and, whale sharks in the relevant recovery plans and approved conservation advice (refer to **Table 3-8**). The recovery plans and approved conservation advice, as well as the *Threat Abatement Plan for the Impacts of Marine Debris on the Vertebrate Wildlife of Australia’s Coasts and Oceans* (DoEE, 2018), have specified several recovery actions to help combat this threat.

Release of hazardous solids (for example, wastes such as batteries) may result in the pollution of the immediate receiving environment, leading to detrimental health impacts to marine fauna. Physiological damage can occur through ingestion; or absorption may occur in individual fish and sharks, marine mammals, marine reptiles or seabirds.

The area of potential seabed disturbance due to release of a heavier non-hydrocarbon solids would be restricted to the operational area (for example, accidentally dropped equipment). Damage to substrates within the operational area and associated infauna and epifauna may occur, however such impact is expected to be restricted to the size of the dropped object.

The seabed within the operational area consists of soft substrates and is devoid of significant bathymetric features, sediments are predominantly unconsolidated silty sand (Jacobs, 2016a).

The habitat type in the operational area is widely distributed and well represented in northern Australia. While soft sediment benthic habits will not be destroyed, disturbance of the communities on and within them (such as epifauna and infauna) will occur in the event of a dropped object; and depressions may remain on the seabed for some time after removal of the dropped object as they gradually infill over time. The seafloor of this bioregion is strongly affected by cyclonic storms, long-period swells and large internal tides, which can resuspend sediments within the water column and move sediment across the seafloor.

The operational area overlaps the ‘Shelf break and slope of the Arafura Shelf’ KEF. The seafloor features associated with this KEF (i.e., the shelf break and patch reefs, hard substrate pinnacles and submerged reefs on the shelf slope) were not observed within the operational area during the Barossa marine studies program, nor are these topographically distinct features evident from the bathymetry data derived from multiple surveys undertaken across this area.

### 7.1.3 Environmental performance outcomes and control measures

The EPO relating to this event is:

- + No unplanned objects, emissions or discharges to sea or air. (EPO-04)

An assessment of the environmental benefits and the potential costs or issues associated with control measures for this activity are shown in **Table 7-2** to demonstrate the potential risks are ALARP. Control measures that are adopted have associated EPSs and measurement criteria which are presented in **Table 8-2**. Rejected control measures have an ALARP evaluation provided to justify their rejection.

**Table 7-2: Control measures evaluation for release of solid objects**

CM reference	Control measure	Environmental benefit	Potential cost/issues	Evaluation
<b>Standard control measures</b>				
BAD-CM-002	Dropped object prevention procedures	Impacts to environment are reduced by preventing dropped objects and by retrieving dropped objects unless the environmental consequences are negligible or there are risks to safety. Procedure minimises drop risk during lifting operations.	Cost of implementing procedures.	<b>Adopted</b> – environmental benefits of preventing dropped objects outweighs procedural compliance costs.
BAD-CM-004	Waste (garbage) management procedures	Reduces probability of garbage being discharged to sea, reducing potential impacts to marine fauna, and ensures compliance with MARPOL Annex V (and Marine Order 95: Marine pollution prevention – garbage).	Cost of implementing procedures. MARPOL requirement to manage waste.	<b>Adopted</b> – environmental benefits of ensuring MODU/vessels are compliant outweighs the costs; it is a legislated requirement.
BAD-CM-005	Hazardous chemical management procedures	Reduces the risk of spills and leaks to sea by controlling the storage, handling and clean-up of hazardous chemicals including hydrocarbons.	Cost of implementing procedures.	<b>Adopted</b> – environmental benefits of ensuring MODU/ vessels are compliant outweighs the potential costs.

CM reference	Control measure	Environmental benefit	Potential cost/issues	Evaluation
BAD-CM-007	Chemical selection procedure	Only environmentally acceptable drilling products are used reducing potential impacts in the event of an accidental release.	Cost of implementing procedures. Range of chemicals reduced with potentially higher costs for alternative products.	<b>Adopted</b> – environmental benefit of storing and handling environmentally acceptable products onboard the MODU/vessels outweigh procedural implementation costs.
BAD-CM-008	General chemical management procedures	Reduces the risk of accidental discharge to sea by controlling the storage, handling and clean-up of chemicals.	Cost of implementing procedures.	<b>Adopted</b> – environmental benefits of ensuring procedures are followed outweighs procedural compliance costs.
BAD-CM-009	International Maritime Dangerous Goods Code	Reduces the risk of an environmental incident, such as an accidental release to sea or unintended chemical reaction.	Cost of implementing procedures. Regulatory requirement.	<b>Adopted</b> – it is a legislated requirement.
BAD-CM-011	Bulk solid transfer procedure	Reduces likelihood of an unplanned release occurring during bulk transfer through correct equipment maintenance and integrity to prevent accidental loss of solids.	Cost of implementing procedures.	<b>Adopted</b> – environmental benefits of ensuring procedures are followed outweighs procedural compliance costs.
<b>Additional control measures</b>				
N/A	Eliminate lifting in field	Reduces the risk of dropped objects.	Eliminating lifting would require MODU/vessels storing more equipment and supplies on-board, and/or additional trips to shore. MODU/vessels will not have enough deck space to store all required equipment, materials, supplies needed for the duration of the activity.	<b>Rejected</b> – not feasible to eliminate lifting in the field.

### 7.1.4 Environmental impact assessment

<b>Receptors</b>	Physical environment (benthic habitats) Threatened, migratory or local fauna (marine mammals, marine reptiles, sharks, fish and rays)
<b>Consequence</b>	I – Negligible
<p><i>Physical environment (benthic habitats)</i></p> <p>In the event of a dropped object, there will be localised and short-term damage to the seabed. The extent of the impact is limited to the size of the dropped object; given the size of the equipment used, any impact is expected to be very small.</p> <p>Marine invertebrates that may inhabit disturbed soft sediment benthic habitats are expected to occur elsewhere within the operational area and surrounds and therefore the disturbance is not expected to affect prey availability, or protected fauna species.</p> <p>The operational area overlaps the ‘Shelf break and slope of the Arafura Shelf’ KEF. The seafloor features associated with this KEF (i.e., the shelf break and patch reefs, hard substrate pinnacles and submerged reefs on the shelf slope) were not observed within the operational area during the Barossa marine studies program, nor are these topographically distinct features evident from the bathymetry data derived from multiple surveys undertaken across this area. It is, therefore, unlikely that the accidental loss of solids overboard would result in any impact to this seabed feature. Furthermore, the seabed footprint that would be impacted by the activity represents a small portion of this KEF and is not expected to impact the values of the KEF.</p> <p>No significant seabed features or biota have been found in the operational area. Therefore, it is highly unlikely that any objects dropped during the activity would cause a significant impact to the ecological values associated with the seabed or benthic habitats. The consequence level is therefore considered I – Negligible.</p>	
<p><i>Marine fauna – marine mammals, marine reptiles, seabirds, fish and sharks</i></p> <p>In the event of loss of a solid object, the quantities would be limited by the type of activities planned. If the solid object can be ingested by marine fauna, impacts would be restricted to a small number of individuals, if any.</p> <p><i>Recovery Plan for Marine Turtles in Australia 2017–2027 (Table 3-8)</i> has identified marine debris as a potential threat to marine turtles. There is also a <i>Threat abatement plan for the impacts of marine debris on the vertebrate wildlife of Australia’s coasts and oceans</i> (DoEE, 2018). These plans identify marine debris as potential threats to marine turtles and vertebrate wildlife resulting in potential injury or death and recommend adherence to legislation for the prevention of garbage disposal to prevent impacts.</p> <p>The limited quantities associated with this event indicate that, even in a worst-case release of solid waste, impacts to fauna would be limited to individuals and are not expected to result in a decrease of the local population size. The consequence level is therefore considered I – Negligible.</p>	
<b>Likelihood</b>	D – Occasional
<p>The proposed control measures will ensure the risks of dropped objects, lost equipment or release of hazardous/non-hazardous solid waste to the environment has been reduced. These control measures will also ensure that legislation for the prevention of garbage disposal from vessels is adhered to as recommended by <i>Threat Abatement Plan for the Impacts of Marine Debris on the Vertebrate Wildlife of Australia’s Coasts and Oceans</i>. The likelihood of dropped objects occurring over the duration of the activity is considered ‘Occasional’ as it has occurred before in Santos.</p>	
<b>Residual Risk</b>	The residual risk is considered Low

### 7.1.5 Demonstration of as low as reasonably practicable

All reasonably practicable control measures have been reviewed and those adopted are considered appropriate to manage the residual risk to a Low level. The proposed management controls are in accordance with the Santos risk management criteria and are considered appropriate to manage the risk to ALARP.

7.1.6 Acceptability evaluation

Is the risk ranked between Very Low to Medium?	Yes – residual risk is ranked Low.
Is further information required to validate the consequence assessment?	No – potential impacts and risks well understood through the information available.
Are risks and impacts consistent with the principles of ESD?	Yes – activity evaluated in accordance with Santos’ <i>Environmental Hazard Identification and Assessment Procedure</i> which considers principles of ESD.
Have the acceptable levels of impact and risks been informed by relevant species recovery plans, threat abatement plans and conservation advice and Australian marine park zoning objectives)?	<p>Yes – control measures implemented will minimise the potential impacts from the activity to species identified in relevant species recovery plans, conservation management plans and management actions set out in <b>Table 3-8</b>, including:</p> <ul style="list-style-type: none"> <li>+ North Marine Parks Network Management Plan 2018 (Director of National Parks, 2018a)</li> <li>+ Threat Abatement Plan for Impacts of Marine Debris on Vertebrate wildlife of Australia’s coasts and oceans (DoEE, 2018)</li> <li>+ Recovery Plan for Marine Turtles in Australia (CoA, 2017)</li> <li>+ Approved Conservation Advice for <i>Megaptera novaeangliae</i> (humpback whale) (TSSC, 2015c)</li> <li>+ Approved Conservation Advice for <i>Rhincodon typus</i> (whale shark) (TSSC, 2015d)</li> <li>+ Approved Conservation Advice for <i>Balaenoptera physalus</i> (fin whale) (TSSC, 2015b)</li> <li>+ Approved Conservation Advice for <i>Balaenoptera borealis</i> (sei whale) (TSSC, 2015a)</li> <li>+ Recovery Plan for the Grey Nurse Shark (<i>Carcharias taurus</i>) (DoE, 2014a)</li> <li>+ Sawfish and River Sharks Multispecies Recovery Plan (CoA, 2015b).</li> </ul>
Are performance outcomes, control measures and associated performance standards consistent with legal and regulatory requirements?	<p>Yes – management consistent with MARPOL Annex V and International Maritime Dangerous Goods Code.</p> <p>Through acceptance of this EP, legislative and regulatory requirements will be met as per <b>Section 1.6.2</b>.</p>
Are performance outcomes, control measures and associated performance standards consistent with Santos’ Environment, Health and Safety Policy?	Yes – aligns with Santos’ Environment, Health and Safety Policy.
Are performance outcomes, control measures and associated performance standards consistent with industry standards?	Yes – the most recent and comparable Drilling and Completions EPs accepted by NOPSEMA have been reviewed for consistency with the performance outcomes, control measures and associated performance standards proposed in this EP.
Have performance outcomes, control measures and associated performance standards taken into consideration stakeholder feedback?	Yes – no objections or claims raised relating to unplanned release of solid objects/waste and potential environmental impacts to marine fauna or commercial fisheries.
Are performance standards such that the impact or risk is considered to be ALARP?	Yes – see ALARP above.

The residual risk of an unplanned release of solid objects on receptors is assessed as Low. Based on an assessment of Santos’ acceptability criteria and with the control measures in place, potential risks are considered acceptable.

## 7.2 Introduction of invasive marine species

### 7.2.1 Description of event

<b>Event</b>	<p>Introduction of invasive marine species (IMS) may occur due to:</p> <ul style="list-style-type: none"> <li>+ biofouling on vessels, MODU and external/internal niches (such as sea chests, seawater systems, etc)</li> <li>+ biofouling on equipment that is routinely submerged in water</li> <li>+ discharge of high-risk ballast water.</li> </ul> <p>Once established, IMS have the potential to out-compete indigenous species and affect overall native ecosystem function.</p>
<b>Extent</b>	Localised (seabed and water column within the operational area) to widespread if successfully translocated to new areas via ocean currents or equipment transit.
<b>Duration</b>	Temporary to long-term (in the event of successful translocation).

### 7.2.2 Nature and scale of environmental impacts

Potential receptors: physical environment (benthic habitat); threatened, migratory, or local fauna (marine mammals, marine turtles, sharks, fish and rays); socio-economic (commercial fisheries, other marine users, tourism).

IMS are marine flora and fauna that have been introduced into a region that is beyond their natural range but have the ability to survive, and possibly thrive (DAFF, 2011). The majority of climatically compatible IMS to northern Australia are found in south-east Asian countries.

Some IMS pose a significant risk to environmental values, biodiversity, ecosystem health, human health, fisheries, aquaculture, shipping, ports and tourism (DAFF, 2011; Wells *et al.*, 2009). When IMS achieve pest status, they are commonly referred to as introduced marine pests or IMPs. IMPs can cause a variety of adverse effects in a receiving environment, including:

- + over-predation of native flora and fauna
- + out-competing of native flora and fauna for food
- + human illness through released toxins
- + depletion of viable fishing areas and aquaculture stock
- + reduction of coastal aesthetics
- + damage to marine and industrial equipment and infrastructure.

The above impacts can result in flow on detrimental effects to marine parks, tourism and recreation.

Species of concern are those that are not native to the region, are likely to survive and establish in the region, and are able to spread by human-mediated or natural means. Species of concern vary from one region to another depending on various environmental factors, such as water temperature, salinity, nutrient levels and habitat type. These factors dictate their survival and invasive capabilities.

It is recognised that artificial, disturbed and polluted habitats in tropical regions are susceptible to introductions, which is why ports are often areas of higher IMS risk (Neil *et al.*, 2005). However, in Australia there are limited records of detrimental impact from IMS compared with other tropical regions (such as the Caribbean).

Following their establishment, eradication of IMS populations is difficult, limiting management options to ongoing control or impact minimisation. However, this depends on the environmental conditions and species. For this reason, increased management requirements have been implemented in recent years by Commonwealth and State regulatory agencies.

If an IMS is introduced, species have been known to colonise areas outside of the areas to which it is introduced but this depends on the diversity and extent of suitable habitat for colonisation.

Potential sources for the introduction of marine species into the operational area include biofouling on the vessels, including external niches (such as propulsion units, steering gear and thruster tunnels) and internal niches (such as sea chests, strainers, seawater pipe work, anchor cable lockers and bilge spaces). Ballast water is responsible for 20 to 30% of all marine pest incursions into Australian waters; however, research indicates biofouling (the accumulation of aquatic micro-organisms, algae, plants and animals on vessel hulls and submerged surfaces) has been responsible for more foreign marine introductions than ballast water (DAFF, 2011).

Equipment that is submerged in water for periods of time (such as ROVs) may acquire marine pest species, which can be spread if the equipment is not cleaned before use in pest-free areas.

IMS are generally unable to successfully establish in deep water ecosystems (Geiling, 2014), most likely due to a lack of light and suitable habitat to sustain the growth and survival of IMS. Therefore, most IMS are found in tidal and subtidal zones with only a few species known to extend into deeper waters of the continental shelf (Bax *et al.*, 2003). The majority of species introduced to an area outside of their natural range (e.g., via ballast water) will not survive to establish or subsequently become invasive or a pest (Wells *et al.*, 2009).

IMS risks are relevant to all maritime activities, including commercial shipping, fishing, military, petroleum, as well as recreational boating.

### 7.2.3 Environmental performance outcomes and control measures

The EPO relating to this event is:

- + No introduction of marine pest species. (EPO-02)

An assessment of the environmental benefits and the potential costs or issues associated with control measures for this activity are shown in **Table 7-3** to demonstrate that potential risks are ALARP. Control measures that are adopted have associated EPSs and measurement criteria which are presented in **Table 8-2**. Rejected control measures have an ALARP evaluation provided to justify their rejection.

**Table 7-3: Control measures evaluation for introduction of invasive marine species**

CM reference	Control measure	Environmental benefit	Potential cost/issues	Evaluation
Standard control measures				
BAD-CM-023	Compliance with the <i>Biosecurity Act 2015</i>	The likelihood of introducing IMS is reduced due to assessment procedure, DAWE clearance and management of ballast water.	Cost associated with implementing procedures. Costs associating with reducing the vessel/MODU risk to 'low' (for example, dry docking, hull cleaning or additional costs due to inspections).	<b>Adopted</b> – it is a legislated requirement.

CM reference	Control measure	Environmental benefit	Potential cost/issues	Evaluation
BAD-CM-025	Anti-foulant system	The likelihood of introducing IMS is reduced due to anti-foulant systems being compliant with legislation.	Cost associated with contracting assurance checks of anti-fouling systems. Regulatory requirement.	<b>Adopted</b> – it is a legislated requirement.
<b>Additional control measures</b>				
N/A	Heat treatment of ballast water to eliminate IMS	Would reduce potential for IMS to establish by reducing the potential for IMS present in ballast water.	High cost to implement. High heat required to be effective, could result in injury or mortality of native species if temperature exceeds tolerance thresholds.	<b>Rejected</b> – based on increased risk to marine environment compared with base case risk.
N/A	Restrict vessel operations to using vessels and equipment that have operated in local, state or national waters to reduce potential for IMS	Reduce potential for IMS to be transported from overseas.	Vessels and equipment suitable for the activity may not be available in state or national waters causing activity delays and cost increases. An IMS risk assessment is still required for all contracted vessels.	<b>Rejected</b> – potential for significant schedule delays and activity costs if suitable vessels are not 'locally' available. All contracted vessels must be 'low' risk of introducing IMS regardless of their origin.
N/A	Mandatory dry docking of vessels/MODU before entering field to clean vessel and/or equipment and remove biofouling	Ensures that the risk of IMS being present on vessel/MODU or associated equipment is low.	Significant cost and could lead to scheduling delays. May be unjustified depending on MODU/vessel history and condition, and IMS risk management practices.	<b>Rejected</b> – costs disproportionately high compared with environmental benefit given the proposed risk-based management framework, which includes potential dry docking and cleaning if justified.
N/A	Use an alternative ballast system to avoid uptake or discharge of water	Eliminate need for ballast water exchange, therefore decreasing risk of introducing IMS through ballast water.	Vessels/MODU suitable for the activity may not have options for alternative ballast system, therefore would require modification at significant cost.	<b>Rejected</b> – costs disproportionately high compared with environment benefit given other controls in place already reduce the risk.



CM reference	Control measure	Environmental benefit	Potential cost/issues	Evaluation
N/A	Zero discharge of ballast water	Would reduce the potential for introducing IMS by implementing a no ballast water exchange policy on vessels.	Ballast water exchange required on the vessels for stability.	<b>Rejected</b> – on the basis that ballast water exchange is a safety-critical activity for marine operations.

### 7.2.4 Environmental impact assessment

<b>Receptors</b>	Physical environment (benthic habitats and primary producers) Threatened, migratory, or local fauna (marine mammals, marine turtles, sharks, fish and rays) Socio-economic (commercial fisheries)
<b>Consequence</b>	III – Moderate
<i>Physical environment (benthic habitats and primary producers)</i> The seabed in the operational area is largely bare sediment and is devoid of filter feeders (which includes sponges and soft corals) and epifauna (Jacobs, 2016a). A low abundance and diversity of infauna has been sampled in the operational area and no features associated with the ‘Shelf Break and slope of the Arafura Shelf KEF’ were identified. However, if IMS are established, the consequence level is considered III – Moderate.	
<i>Threatened, migratory, or local fauna (marine mammals, marine turtles, sharks, fish and rays)</i> IMS, if successfully established, can outcompete native species for food or space, prey on native species or change the nature of the environment and can subsequently impact on fisheries or aquaculture. Therefore, if established, the consequence level is considered III – Moderate.	
<i>Socio-economic (commercial fisheries)</i> The introduction of IMS could have a detrimental effect on commercial fisheries in the area due to the IMS outcompeting native species for food or space, prey on native species or change the nature of the environment. Therefore, if established, the consequence level is considered III – Moderate.	
<b>Likelihood</b>	B – Unlikely
The pathways for IMS introduction are well known; consequently, standard preventive measures are proposed. The ability for invasive marine species to colonise a habitat depends on several environmental conditions. It has been found that highly disturbed environments (such as marinas) are more susceptible to colonisation than are open water environments where the number of dilutions and the degree of dispersal are high (Paulay <i>et al.</i> , 2002). IMS are more likely to populate shallower areas with favourable substrates. Given water depths across the operational area are greater than 200 m, this creates an unfavourable habitat for colonisation (light limiting and low habitat biodiversity with sparse epibiota) and it is distant from shallow coastal habitats, there is a very low likelihood that IMS would be able to survive translocation and subsequently establish and colonise. With control measures in place to reduce the risk of introduction of IMS, the likelihood of introducing an IMS is considered unlikely.	
<b>Residual Risk</b>	The residual risk is considered Low.

### 7.2.5 Demonstration of as low as reasonably practicable

The MODU, vessels and submersible equipment are required for the activity and no alternatives are feasible. All reasonably practicable control measures have been reviewed and those adopted are considered appropriate to manage the residual risk to a ‘Low’ level. The proposed management controls are in

accordance with the Santos risk management criteria and are considered appropriate to manage the risk to ALARP.

### 7.2.6 Acceptability evaluation

Is the risk ranked between Very Low to Medium?	Yes – introduction of IMS residual risk ranking is Low.
Is further information required to validate the consequence assessment?	No – potential impacts and risks well understood through the information available.
Are risks and impacts consistent with the principles of ESD?	Yes – activity evaluated in accordance with Santos' <i>Environmental Hazard Identification and Assessment Procedure</i> which considers principles of ESD.
Have the acceptable levels of impact and risks been informed by relevant species recovery plans, threat abatement plans and conservation advice and Australian marine park zoning objectives)?	Yes – while several plans identify habitat modification (which could occur as a result of IMS establishing) as a threat to marine fauna, significant impacts are not predicted for this activity and IMS is not identified as a specific threat.
Are performance outcomes, control measures and associated performance standards consistent with legal and regulatory requirements?	Yes – management consistent with the <i>Biosecurity Act 2015</i> and National Biofouling Management Guidance for The Petroleum Production and Exploration Industry (Marine Pest Sectoral Committee, 2018). Through acceptance of this EP, legislative and regulatory requirements will be met as per <b>Section 1.6.2</b> .
Are performance outcomes, control measures and associated performance standards consistent with Santos' Environment, Health and Safety Policy?	Yes – aligns with Santos' Environment, Health and Safety Policy.
Are performance outcomes, control measures and associated performance standards consistent with industry standards?	Yes – the most recent and comparable Drilling and Completions EPs accepted by NOPSEMA have been reviewed for consistency with the performance outcomes, control measures and associated performance standards proposed in this EP.
Have performance outcomes, control measures and associated performance standards taken into consideration stakeholder feedback?	Yes – requests relating to IMS management and potential environmental impacts to marine fauna or commercial fisheries have been considered.
Are performance standards such that the impact or risk is considered to be ALARP?	Yes – see ALARP above.

The residual risk of an unplanned introduction of IMS is assessed as Low. Based on an assessment of Santos' acceptability criteria and with the control measures in place, potential risks are considered acceptable.

## 7.3 Marine fauna interaction

### 7.3.1 Description of event

<b>Event</b>	There is the potential for the MODU, equipment (for example ROV), vessels or helicopters involved in the Barossa Development Drilling Campaign to interact with marine fauna, including potential strike or collision that could result in severe injury or mortality.
<b>Extent</b>	Within the operational area.
<b>Duration</b>	During the activity.

### 7.3.2 Nature and scale of environmental impacts

Potential receptors: threatened, migratory fauna or local fauna (marine mammals, marine turtles, whale sharks, seabirds).

Marine fauna in surface waters that are most at risk from vessel collision include marine mammals, marine turtles and whale sharks. The operational area does not contain any significant feeding, breeding or aggregation areas for marine fauna.

#### 7.3.2.1 Marine mammals

Cetaceans are naturally inquisitive marine mammals that are often attracted to vessels underway; for example, dolphins commonly 'bow ride' with vessels. There are no BIAs for cetaceans within the operational area and therefore it is unlikely that peaks of presence will be observed, but individuals of various species may be encountered at any time of year, including Omura's whales (not EPBC listed) which were frequently present in the area between April and September inclusive, with a peak in June and July (JASCO, 2016).

Collisions between vessels and cetaceans are most frequent on continental shelf areas where high vessel traffic and cetacean habitat occur simultaneously (WDCS, 2004). There have been recorded instances of cetacean deaths as a result of vessel collisions in Australian waters (for example, a Bryde's whale in Bass Strait in 1992) (Simmonds *et al.*, 2004), though the data indicates this is likely to be associated with containerships and fast ferries. Some cetacean species, such as humpback whales, can detect and change course to avoid a vessel (Simmonds *et al.*, 2004).

As presented in Department of the Environment and Energy's National Strategy for Mitigating Vessel Strike of Marine Megafauna (DoEE, 2016), the majority of the reported vessel collisions for whales in Australian waters between 1990 and 2015 have occurred along eastern or south-eastern Australia, with no reported incidences in NT waters (DoEE, 2016).

The International Whaling Commission has compiled a database of the worldwide occurrence of vessel strikes to cetaceans, within which Australia constitutes approximately 7% (35 reports) of the reported worldwide (approximately 471 reports) vessel strike records involving large whales (Peel *et al.*, 2018).

The reaction of whales to the approach of a ship is quite variable. Some species remain motionless when close to a ship while others are known to be curious and often approach ships that have stopped or are slow moving, although they generally do not approach, and sometimes avoid, faster moving ships (Richardson *et al.*, 1995).

Dugongs are not expected to occur in the operational area and, therefore, are not considered credible receptors for marine fauna interaction and excluded from further discussion.

#### 7.3.2.2 Marine reptiles

Turtle/vessel interactions arising from increased vessel traffic is also recognised as one of several key impacts to marine turtles in the *Recovery Plan for Marine Turtles in Australia 2017–2027* (CoA, 2017). In the recovery

plan, vessel disturbance is identified as a risk to flatback turtles. Marine turtles are highly mobile and, given the low speeds of vessels typically used for operations, are likely to be able to move from an area where there is vessel activity. Marine turtles make extensive migrations through the region; and it is possible individual turtles of any of the species known from the region may be encountered in the operational area, however the operational area does not contain any significant feeding, breeding or aggregation areas for marine turtles.

Marine turtle mortality due to boat strike has been identified as an issue in Queensland waters in the Recovery Plan for Marine Turtles in Australia 2017–2027 (DoEE, 2017). However, turtles appear to be more vulnerable to boat strike in areas of high urban population where incidents of pleasure crafts are higher.

### 7.3.2.3 Sharks, fish and rays

Large sharks which frequent the upper portions of the water column, such as whale sharks, are most vulnerable to collision with vessels. Whale sharks which have been shown to spend approximately 25% of their time less than 2 m from the surface and greater than 40% in the upper 15 m of the water column (Wilson *et al.*, 2006; Gleiss *et al.*, 2013). Whale sharks, other pelagic fish and demersal fish are likely to exhibit a short-term avoidance to vessels or ROVs. This is likely to be initiated through the vibrations and underwater noise emitted from these activities (**Section 6.1**) rather than the physical presence. Such avoidance is likely to be temporary. The whale shark BIA does not overlap the operational area and therefore significant numbers are not expected to be encountered.

### 7.3.2.4 Seabirds

A number of protected species of marine birds may occur at times within the operational area (**Table 3-6**). Seabirds may be attracted to the drilling operations due to lighting and operational discharges such as macerated food waste.

Helicopter noise is expected to elicit a behavioural response in birds to avoid collision and, given the relatively low speeds helicopters would be flying at during take-off or landing, the helicopter strike is not likely.

## 7.3.3 Environmental performance outcomes and control measures

The EPO relating to this event is:

- + No injury or mortality to EPBC Act listed marine fauna. (EPO-05)

An assessment of the environmental benefits and the potential costs or issues associated with control measures for this activity are shown in **Table 7-4** to demonstrate that potential risks are ALARP. Control measures that are adopted have associated EPSs and measurement criteria which are presented in **Table 8-2**. Rejected control measures have an ALARP evaluation provided to justify their rejection.

**Table 7-4: Control measures evaluation for marine fauna interaction**

CM reference	Control measure	Environmental benefit	Potential cost/issues	Evaluation
<b>Standard Control measures</b>				
BAD-CM-001	Procedure for interacting with marine fauna	Reduces risk of physical and behavioural impacts to marine fauna from vessels because if they are sighted, then vessels can slow down, or move away, and helicopters can increase distances from sighted fauna if required.	Potential delay in vessel and helicopter movement, increasing activity duration and costs to Santos.  Cost associated with implementing procedures.  Regulatory requirements under EPBC Regulations 2000.	<b>Adopted</b> – marine fauna interaction restrictions, such as vessel and helicopter speed and direction, are based on legislated requirements and must be adopted.
<b>Additional control measures</b>				
N/A	Adopt further measures to those outlined in 'EPBC Regulations 2000 – Part 8 Division 8.1 during peak periods of ecological sensitivity, for example, additional management considerations for vessels outlined in the <i>Australian national guidelines for whale and dolphin watching</i> (2017)	Negligible due to the absence of BIAs or seasonal aggregations and/or migration of fauna in the operational area.	Administrative costs to update existing Santos procedure and induction materials and train personnel.  Operational costs through interruption to activities through implementation of controls developed for an industry trying to get close to marine fauna, when Santos' activities aim to avoid fauna.	<b>Rejected</b> – the existing control ensures compliance with legislation. No additional relevant controls have been identified in government or industry guidelines.
N/A	Manage the timing of the activity to avoid sensitive periods	Negligible due to the absence of BIAs or seasonal aggregations and/or migration of fauna in the operational area.	As the activity will be greater than 12 months in duration there would be a high cost to demobilise and remobilise the MODU and vessels. Protected marine fauna species are present year-round, albeit in low numbers, therefore avoidance is not feasible.	<b>Rejected</b> – the high financial cost would be grossly disproportionate to negligible environmental benefits

CM reference	Control measure	Environmental benefit	Potential cost/issues	Evaluation
N/A	Restrict vessel operating speeds in the operational area	Reduce consequence of collisions (causing harm) and likelihood as fauna have longer to detect and avoid the vessel.	Administrative costs to update existing Santos procedure and induction materials and train personnel.	<b>Rejected</b> – not considered necessary given that there are no marine fauna aggregation areas, migration pathways or BIAs near the operational area, noting that vessels will comply with EPBC Regulations – Part 8 Division 8.1 Interacting with cetaceans (and applied for marine turtles), through implementation of the Procedure for interacting with marine fauna (BAD-CM-001).
N/A	Dedicated MMO on vessels (EPBC Policy Statement 2.1 Part B)	Improved ability to spot and identify marine fauna at risk of collision (that may cause harm).	Additional cost of contracting MMO.	<b>Rejected</b> – likelihood of animals being encountered is too low to justify additional cost of MMO, personnel can observe for marine fauna when piloting vessels; cost would be grossly disproportionate to negligible environmental benefits.
N/A	Activities will only occur during daylight hours	Potential for a vessel-fauna collision occurring is decreased due to vessel being stationary when visibility is lower at night.	Vessels are required to support 24-hour MODU operations. Would increase the duration of the activity resulting in significant financial costs.  No other maritime industry has such a restriction.	<b>Rejected</b> – the high financial cost would be grossly disproportionate to negligible environmental benefits.

### 7.3.4 Environmental impact assessment

<b>Key receptors</b>	Threatened, migratory or local fauna (marine mammals, marine reptiles, sharks and seabirds).
<b>Consequence</b>	I – Negligible
<p>In the event of a collision with marine fauna including seabirds, there is the potential for individual animal injury or death.</p> <p>The number of receptors present at the operational area is expected to be limited to a small number of transient individuals. No known BIAs intersect with the operational area for marine mammals, whale sharks, reptiles or seabirds.</p> <p>The closest protected area is the Oceanic Shoals AMP, being approximately 33 km away.</p> <p>Vessel movements will be of relatively low frequency; albeit, for an extended duration.</p> <p>While injury or death to individual animals would highly undesirable, this would represent a small proportion of any local population and not beyond any natural variation in population size. According to the Santos consequence descriptor definitions, this would be of Negligible (I) environmental consequence.</p>	
<b>Likelihood</b>	B – Unlikely
<p>The likelihood of marine fauna interaction resulting in injury or death is considered unlikely given the implementation of the Santos procedure for interacting with marine fauna; lack of BIAs or significant breeding, nesting and aggregation areas of marine fauna within the operational area; and the tendency for marine fauna to move away from vessels and helicopters.</p>	
<b>Residual risk</b>	The residual risk is considered Very Low

### 7.3.5 Demonstration of as low as reasonably practicable

No alternative options to the use of the MODU, vessels and helicopters are possible in order to undertake the activity.

All reasonably practicable control measures have been reviewed and those adopted are considered appropriate to manage the residual risk to a Low level. The proposed management controls are in accordance with the Santos risk management criteria and are considered appropriate to manage the risk to ALARP.

## 7.3.6 Acceptability evaluation

Is the risk ranked between Very Low to Medium?	Yes – maximum marine fauna interaction residual risk ranking is Very Low.
Is further information required to validate the consequence assessment?	No – potential impacts and risks well understood through the information available.
Are risks and impacts consistent with the principles of ESD?	Yes – activity evaluated in accordance with Santos' <i>Environmental Hazard Identification and Assessment Procedure</i> which considers principles of ESD.
Have the acceptable levels of impact and risks been informed by relevant species recovery plans, threat abatement plans and conservation advice and Australian marine park zoning objectives?	Yes – control measures implemented will minimise the potential risks and impacts from vessel strike from the activity. Consistent with relevant species recovery plans, conservation management plans and management actions set out in <b>Table 3-8</b> , including: <ul style="list-style-type: none"> <li>+ Recovery Plan for Marine Turtles in Australia (CoA, 2017)</li> <li>+ Approved Conservation Advice for <i>Megaptera novaeangliae</i> (humpback whale) (TSSC, 2015c)</li> <li>+ Approved Conservation Advice for <i>Rhincodon typus</i> (whale shark) (TSSC, 2015d)</li> <li>+ Conservation Management Plan for the Blue Whale, 2015–2025 (CoA, 2015a)</li> <li>+ Approved Conservation Advice for <i>Balaenoptera borealis</i> (sei whale) (TSSC, 2015a)</li> <li>+ Approved Conservation Advice for <i>Balaenoptera physalus</i> (fin whale) (TSSC, 2015b)</li> <li>+ Recovery Plan for the Grey Nurse Shark (<i>Carcharias taurus</i>) (DoE, 2014a).</li> </ul>
Are performance outcomes, control measures and associated performance standards consistent with legal and regulatory requirements?	Yes – management consistent with EPBC Regulations Part 8. Through acceptance of this EP, legislative and regulatory requirements will be met as per <b>Section 1.6.2</b> .
Are performance outcomes, control measures and associated performance standards consistent with Santos' Environment, Health and Safety Policy?	Yes – aligns with Santos' Environment, Health and Safety Policy.
Are performance outcomes, control measures and associated performance standards consistent with industry standards?	Yes – the most recent and comparable Drilling and Completions EPs accepted by NOPSEMA have been reviewed for consistency with the performance outcomes, control measures and associated performance standards proposed in this EP.
Have performance outcomes, control measures and associated performance standards taken into consideration stakeholder feedback?	Yes – requests relating to management of vessel movement and potential environmental impacts to marine fauna or commercial fisheries have been considered.
Are performance standards such that the impact or risk is considered to be ALARP?	Yes – see ALARP above.

The residual risk of unplanned marine fauna interaction is assessed as Very Low. Based on an assessment of Santos' acceptability criteria and with the control measures in place, potential risks are considered acceptable.



## 7.4 Non-hydrocarbon and chemicals release (surface) – liquids

### 7.4.1 Description of event

<p><b>Event</b></p>	<p>Non-hydrocarbon liquids including miscellaneous chemicals and waste streams (brine, mixed cement, cleaning and cooling agents, stored or spent chemicals and leftover paint materials) are used or stored on-board the MODU/vessels during the activity.</p> <p>An accidental release of chemicals and other non-hydrocarbon liquids into the marine environment has the potential to occur from:</p> <ul style="list-style-type: none"> <li>+ transferring, storing or using bulk products (e.g., mixed cement)</li> <li>+ mechanical failure of equipment, such as tank or pipework failure</li> <li>+ handling and storage spills and leaks due to insufficient fastening or inadequate bunding</li> <li>+ hose or hose connection failure or leak</li> <li>+ lifting – dropped objects damaging liquid vessels (containers)</li> <li>+ inadequate bunding.</li> </ul> <p>A release of non-hydrocarbon liquids or chemicals may result in impacts to water quality and hence sensitive environmental receptors.</p>
<p><b>Extent</b></p>	<p>The maximum volume of non-hydrocarbon liquids or chemicals that could be released during routine operations is likely to be small and limited to the volume of individual containers (e.g., drums) stored on deck of vessels or the MODU. The worst-case credible scenario of an unplanned release would be the disposal of an unsuitable WBM system which cannot be re-used (approximately 100 m<sup>3</sup> in any one pit for a nominal rig), which does not include NAF. Although the release would be intentional, the disposal of a whole mud pit is not planned. These types of releases would occur at the sea surface only.</p> <p>Dilution from discharges in open waters is rapid, with 1 in 1,000 dilution usually occurring within 30 minutes (Costello &amp; Read, 1994). If the spill is not contained on deck, a release to the marine environment would be likely to rapidly disperse within the operational area.</p> <p>The environment that may be affected for non-hydrocarbon liquids or chemical release resulting in a decrease in water quality is likely to be restricted to around the MODU and vessels but contained within the operational area.</p>
<p><b>Duration</b></p>	<p>The duration of the impact is limited to the time the released chemical/liquid takes to disperse to below harmful concentrations. In the ocean, this is expected to be in the order of minutes to hours.</p>

### 7.4.2 Nature and scale of environmental impacts

Potential receptors: physical environment (water and sediment quality, benthic habitats); threatened, migratory or local fauna (marine mammals, marine reptiles, sharks and rays, fish and birds).

#### 7.4.2.1 Physical environment

Non-hydrocarbon liquids or chemicals accidentally released to the marine environment may lead to contamination of the water column near the MODU and vessels. The potential impacts would most likely be highly localised and restricted to the immediate area surrounding the spill, with rapid dispersal to concentrations below impact thresholds likely to occur in the open ocean.

Due to the small volumes and expected rapid dispersal to concentrations below impact thresholds, impacts to water quality are not expected to cause flow-on effects to sediment quality or benthic habitats, including the ‘Shelf Break and Slope of the Arafura Shelf’ KEF on the seafloor (greater than 200 m below the surface) and shoals. There is no emergent or intertidal habitat that could be impacted by a surface spill. Owing to the water depth, any spilled material is unlikely to reach land or affect any of benthic habitats including shallow water shoals given the distance to the nearest shoal is 38 km.

### 7.4.2.2 Threatened, migratory or local fauna

Changes to water quality could potentially lead to short-term impacts on marine fauna (e.g., pelagic fish and sharks, marine mammals, marine reptiles and seabirds). As summarised in **Table 3-7**, the operational area does not overlap any BIAs and therefore only low numbers of animals are expected to be encountered in the operational area.

Recovery plans and conservation advice for numerous protected species identify marine pollution and contamination impacts as a threat to the species.

Chemical spills are unlikely to have widespread ecological effects on threatened or migratory fauna, given the nature of the chemicals on board, the small volumes that could be released, and the open-ocean environment of the location. Physical coating of marine fauna, in particular those present at the sea surface (e.g., seabirds), by entrained or surface hazardous liquids and sublethal or lethal effects from toxic chemicals are considered unlikely given the expected low concentrations, small potential volumes and short exposure times.

### 7.4.3 Environmental performance outcomes and control measures

The EPO relating to this event is:

- + No unplanned objects, emissions or discharges to sea or air. [EPO-04]

An assessment of the environmental benefits and the potential costs or issues associated with control measures for this activity are shown in **Table 7-5** to demonstrate that potential risks are ALARP. Control measures that are adopted have associated EPSs and measurement criteria which are presented in **Table 8-2**. Rejected control measures have an ALARP evaluation provided to justify their rejection.

**Table 7-5: Control measure evaluation for non-hydrocarbon and chemicals release (surface) – liquids**

CM reference	Control measure	Environmental benefit	Potential cost/issues	Evaluation
Standard control measures				
BAD-CM-002	Dropped object prevention procedures	Impacts to environment are reduced by preventing dropped objects and by retrieving dropped objects unless the environmental consequences are negligible or there are risks to safety. Minimises dropped object risk during lifting operations that may cause secondary spill resulting in reduction in water quality.	Cost of implementing procedure.	<b>Adopted</b> – environmental benefits of ensuring procedures are followed outweighs the costs.
BAD-CM-004	Waste (garbage) management procedures	Reduces probability of waste being discharged to sea, reducing potential impacts to marine fauna.	Cost of implementing procedure.	<b>Adopted</b> – environmental benefits of ensuring procedures are followed outweighs the costs.

CM reference	Control measure	Environmental benefit	Potential cost/issues	Evaluation
BAD-CM-005	Hazardous chemical management procedures	Reduces the risk of spills and leaks (discharges) to the sea by controlling the storage, handling and clean-up of hazardous chemicals.	Cost of implementing procedure. Regulatory requirement to manage hazardous chemicals.	<b>Adopted</b> – environmental benefits of ensuring procedures are followed outweighs the costs; plus it is a legislated requirement.
BAD-CM-007	Chemical selection procedure	Selection of environmentally acceptable chemicals reduces the consequence of an unplanned chemical release to sea.	Cost of implementing procedure. Range of chemicals reduced and potential higher chemical costs.	<b>Adopted</b> – environmental benefits of ensuring procedures are followed outweighs the costs and potential reduction of available chemicals.
BAD-CM-008	General chemical management procedures	Potential impacts to the environment are reduced through following correct procedures for the safe handling and storage of chemicals.	Cost of implementing procedure. Appropriate chemical management is also necessary for safety reasons.	<b>Adopted</b> – environmental benefits of ensuring procedures are followed outweighs the costs.
BAD-CM-009	International Maritime Dangerous Goods Code	Dangerous goods managed in accordance with International Maritime Dangerous Goods Code to reduce the risk of an environmental incident, such as an accidental release to sea or unintended chemical reaction.	Cost of implementing procedure. Regulatory requirement to manage dangerous goods.	<b>Adopted</b> – environmental benefits of ensuring procedures are followed outweighs the costs; plus it is a legislated requirement.
BAD-CM-010	Bulk liquid transfer procedure	Bulk liquid transferred in accordance with bulk transfer procedures to reduce the risk of an unintentional release to the sea.	Cost of implementing procedure. Cost of purchasing and maintaining equipment (e.g., bulk hoses and connections).	<b>Adopted</b> – environmental benefits of ensuring procedures are followed outweighs the costs.
BAD-CM-012	MODU and vessel spill response plans	Ensures appropriate spill prevention and clean equipment is available, and crew are competent in its use.	Cost of implementing procedure.	<b>Adopted</b> – environmental benefits of ensuring procedures are followed outweighs the costs

CM reference	Control measure	Environmental benefit	Potential cost/issues	Evaluation
<b>Additional control measures</b>				
N/A	Eliminate lifting in field	Reduces the risk of non-hydrocarbons or chemicals (within containers) being accidentally dropped and/or discharged to the marine environment during lifting.	Eliminating lifting would require MODU/ vessels storing more equipment and supplies on-board, and/or additional trips to shore. MODU/ vessels will not have enough deck space to store all required equipment, materials, supplies needed for the duration of the activity.	<b>Rejected</b> – not feasible to eliminate lifting in the field.

### 7.4.4 Environmental impact assessment

<b>Receptors</b>	Physical environment (water quality, benthic habitat) Threatened, migratory or local fauna (marine mammals, marine reptiles, sharks, fish, rays and birds)
<b>Consequence</b>	II – Minor
<p>In the event of a non-hydrocarbon liquid or chemical spill, the most likely largest spills would be between 250 litres to 1 m<sup>3</sup> (the size of the largest, most common storage container); but could possibly be up to 100 m<sup>3</sup> (from a loss of a mud pit).</p> <p>Impacts to water quality would be expected but due to the dispersive nature of the ocean environment and water depths, impacts to benthic habitats (including those of the ‘Shelf Break and Slope of the Arafura Shelf ‘KEF) are not predicted.</p> <p>Water quality changes are expected to be short-term and localised due to the selection of environmentally acceptable chemicals and relatively small size of an unplanned spill.</p> <p>Habitat degradation, deteriorating water quality and marine pollution are identified as potential threats to several marine fauna species (that may be present in the operational area) in relevant recovery plans and Conservation Advice (<b>Table 3-8</b>) and to matters of national environmental significance (MNES) (DoEE, 2013).</p> <p>A small non-hydrocarbon liquid release is unlikely to have widespread ecological effects, given the nature of the chemicals on board, the small volume that could be released, the operational area water depth and transient nature of marine fauna in this area.</p> <p>Potential impacts to the physical environment (water quality) are considered to be Minor (II).</p>	
<b>Likelihood</b>	C – Possible
<p>Santos reviewed non-hydrocarbon liquid spills and leaks from equipment and machinery in recent history (due to split hoses, small leaks, or handling errors). Most of the spills and leaks reported occurred within banded areas, were less than 100 L, did not reach the marine environment and were cleaned up immediately.</p> <p>The likelihood of a small (less than 100 L) hazardous liquids release occurring with the control measures in place is considered to be Possible (c).</p>	
<b>Residual Risk</b>	The residual risk is considered <b>Low</b> .

### 7.4.5 Demonstration of as low as reasonably practicable

A thorough set of controls has been proposed to minimise the risks of minor hazardous liquid spills and leaks occurring and subsequent environmental consequences should they occur.

All reasonably practicable control measures have been reviewed and those adopted are considered appropriate to manage the residual risk to a Low level. The proposed management controls are in accordance with the Santos risk management criteria and are considered appropriate to manage the risk to ALARP.

7.4.6 Acceptability evaluation

<p>Is the risk ranked between Very Low to Medium?</p>	<p>Yes – residual risk is ranked Low.</p>
<p>Is further information required to validate the consequence assessment?</p>	<p>No – potential impacts and risks are well understood through the information available.</p>
<p>Are risks and impacts consistent with the principles of ESD?</p>	<p>Yes – activity evaluated in accordance with Santos’ <i>Environmental Hazard Identification and Assessment Procedure</i>, which considers principles of ESD.</p>
<p>Have the acceptable levels of impact and risks been informed by relevant species recovery plans, threat abatement plans and conservation advice and Australian marine park zoning objectives?</p>	<p>Yes – consistent with relevant species recovery plans, conservation management plans and management actions set out in <b>Table 3-8</b>, including:</p> <ul style="list-style-type: none"> <li>+ Recovery Plan for Marine Turtles in Australia 2017–2027 (DoEE, 2017)</li> <li>+ Approved Conservation Advice for <i>Megaptera novaeangliae</i> (humpback whale) (TSSC, 2015c)</li> <li>+ Approved Conservation Advice for <i>Rhincodon typus</i> (whale shark) (TSSC, 2015d)</li> <li>+ Conservation management plan for the blue whale, 2015–2025 (CoA, 2015a)</li> <li>+ Approved Conservation Advice for <i>Balaenoptera borealis</i> (sei whale) (TSSC, 2015a)</li> <li>+ Approved Conservation Advice for <i>Balaenoptera physalus</i> (fin whale) (TSSC, 2015b)</li> <li>+ Sawfish and River Sharks Multispecies Recovery Plan (DoE, 2015a)</li> <li>+ Wildlife Conservation Plan for Migratory Shorebirds (CoA, 2015c)</li> <li>+ Approved Conservation Advice for <i>Calidris ferruginea</i> (curlew Sandpiper) (TSSC, 2015e)</li> <li>+ Approved Conservation Advice for <i>Calidris canutus</i> (red knot) (TSSC, 2016b)</li> <li>+ Approved Conservation Advice for <i>Numenius madagascariensis</i> (eastern curlew) (TSSC, 2015f)</li> <li>+ Marine Bioregional Plan for the North Marine Region (CoA, 2012a).</li> </ul>
<p>Are performance outcomes, control measures and associated performance standards consistent with legal and regulatory requirements?</p>	<p>Yes – management consistent with MARPOL Annex V, Marine Order 97; MARPOL Annex III and Marine Order 94 (Marine pollution prevention – packaged harmful substances). Through acceptance of this EP, legislative and regulatory requirements will be met as per <b>Section 1.6.2</b>.</p>
<p>Are performance outcomes, control measures and associated performance standards consistent with Santos’ Environment, Health and Safety Policy?</p>	<p>Yes – aligns with Santos’ Environment, Health and Safety Policy.</p>
<p>Are performance outcomes, control measures and associated performance standards consistent with industry standards?</p>	<p>Yes – the most recent and comparable Drilling and Completions EPs accepted by NOPSEMA have been reviewed for consistency with the performance outcomes, control measures and associated performance standards proposed in this EP.</p>

<p>Have performance outcomes, control measures and associated performance standards taken into consideration stakeholder feedback?</p>	<p>Yes – requests relating to activity unplanned events and potential environmental impacts to marine fauna or commercial fisheries have been considered.</p>
<p>Are performance standards such that the impact or risk is considered to be ALARP?</p>	<p>Yes – see ALARP above.</p>

The residual risk of an unplanned non-hydrocarbon and chemicals release (surface) is assessed as Low. Based on an assessment of Santos’ acceptability criteria and with the control measures in place, potential risks are considered acceptable.

## 7.5 Overview of unplanned release of hydrocarbons

The potential sources of an unplanned release of hydrocarbons are:

- + loss of well control (LOWC) resulting in a loss of natural gas and liquid condensate (assessed in detail, in **Section 7.6**)
- + minor spills of control fluids, lubricant oils, waste oils and formation fluids (assessed in detail, in **Section 7.8**)
- + loss of containment of MDO (due to a vessel collision event or refuelling incident within the operational area (assessed in detail, in **Section 7.7**). All vessels used to undertake activities within the scope of this EP will be fuelled using MDO or lighter (e.g., marine gas oil, automotive diesel). Heavier fuel types, such as intermediate or heavy fuel oil will not be used.

A minor spill (approximately 10 m<sup>3</sup>) of MDO could occur during vessel to MODU refuelling resulting in a discharge of hydrocarbons to the marine environment at the sea surface. Spills during refuelling can occur through several pathways, including fuel hose breaks, coupling failure or tank overfilling.

Spills resulting from overfilling will be contained within the MODU bunds and closed drains. If the refuelling hose is ruptured, the fuel bunkering activity will cease by turning off the pump, the fuel remaining in the transfer line will escape to the environment as well as fuel released before the transfer operation being stopped. Spill volumes were determined from transfer hose inventory and spill prevention measures including 'dry break' or 'break away' couplings, rapid shutdown of fuel pumps and spill response preparedness, with 10 m<sup>3</sup> considered to be the maximum volume that could escape from the hose before shutdown.

Given this volume is far less than that associated with a vessel collision, it is not assessed further in this EP.

### 7.5.1 Spill scenarios assessed using oil spill dispersion modelling

Spill trajectory modelling was used to predict the potential extent (and area) of a worst-case spill event for both the LOWC and vessel collision within the operational area (RPS, 2019).

#### 7.5.1.1 Loss of well control

Santos has identified a subsea LOWC as the credible worst-case type of oil release scenario that could potentially occur during the activity and could occur at any time of year. The LOWC scenario that was assessed is:

- + a LOWC of 129 000 m<sup>3</sup> subsea release of Barossa condensate over 90 days.

#### 7.5.1.2 Vessel collision

It is considered credible that a release of MDO to the marine environment could occur as a result of a collision between the support vessels, between a support vessel and the MODU, or between a passing third-party vessel and the MODU or a support vessel. Such events could have sufficient impact to result in the rupture of the hull and MDO tank leading to a release to sea. This is considered credible given the MDO tanks may not be protected or double-hulled, and fuel tank ruptures resulting in a hydrocarbon release have occurred before within the maritime industry.

The AMSA (2015) *Technical guidelines for preparing contingency plans for marine and coastal facilities* recommend that the spill scenario for modelling and impact assessment should be based on the largest single fuel tank volume. The specific vessels to undertake the activity are yet to be confirmed; however, a review of available vessels indicated the largest single fuel tank is likely to be up to 120 m<sup>3</sup> in capacity. Although the likely vessel's largest fuel tank will be smaller, a conservative modelled spill volume of 250 m<sup>3</sup> has been used for this EP. The release is assumed to take place over six hours at any time of year.



## 7.5.2 Spill modelling overview

To determine the spatial extent from potential hydrocarbon spills, modelling was completed for the vessel collision and LOWC scenarios (RPS 2016; 2019).

The spill modelling was performed using an advanced three-dimensional trajectory and fates model using Spill Impact Mapping Analysis Program. This model calculates the transport, spreading, entrainment and evaporation of spilled hydrocarbons over time, based on the prevailing wind and current conditions and the physical and chemical properties. Stochastic modelling was performed, which involved running 100 single spill simulations per season, with a total of 300 simulations for each spill scenario. Each simulation had the same spill information (i.e., release location, volume, duration and hydrocarbon properties) but the start time(s) were randomly varied based on the period of each season between 2010 and 2014. This ensured each spill simulation was exposed to different sets of wind and current conditions.

A five-year (2010 to 2014), previously-verified dataset of currents and winds and detailed hydrocarbon properties were used as inputs (RPS, 2019a). The results from the Barossa marine studies program observed that surface current directions in the area were predominantly toward the south to south-east in summer conditions and to the west to north-west during the winter months (Fugro, 2015). These results aligned well with the modelling inputs used by RPS. Given the lack of shallow or emergent features that may locally affect currents to a significant degree, the current conditions are unlikely to vary significantly at any of the spill locations. The winds influencing the area are driven by broadscale processes and are not expected to vary significantly between spill locations. Therefore, any variations in metocean conditions between spill locations are of a scale that would not significantly influence modelling outcomes.

Deterministic modelling was also performed for the LOWC scenario to understand the potential area of influence that could be expected from the largest single spill event. The worst-case deterministic scenarios selected were:

- + largest swept area of condensate on the sea surface above 10 g/m<sup>2</sup> (moderate exposure value)
- + greatest dissolved hydrocarbon time-averaged exposure concentration at the Evans and Tassie Shoals (being the nearest known sensitive seabed features).

### 7.5.2.1 Loss of well control spill modelling

#### Volume and type of release

Hydrocarbons that could be released to the environment are natural gas and hydrocarbon liquid (condensate) from a subsea blowout. Key parameters for the scenario modelled are given in **Table 7-7** on the basis of reservoir properties identified during appraisal drilling and on analysis of the time taken to drill a relief well (90 days) (**Table 7-6**).

**Table 7-6: Estimated timeframe for the implementation of a relief well**

Task	Duration (in days)
Total days before arrival, ready to spud/begin relief well operations	41
Drilling relief well	49
<b>Total days from LOWC to 'well kill'</b>	<b>90</b>

**Table 7-7: Summary of spill scenario modelled for subsea loss of well control scenario**

Parameter	Scenario
Scenario description	Long-term subsea well blowout

Parameter	Scenario
Number of seasons assessed	Three seasons: + Summer (December to February) + Transitional (March, September to November) + Winter (April to August)
Number of randomly selected spill start times per season	100
Hydrocarbon type	Barossa condensate
Spill volume (stb/day)	Condensate – 9,190 (day 1) depleting to 8,619 (day 90) Water – 3,434 (day 1) depleting to 3,429 (day 90)
Gas rate (scf/day)	919,000,000 (day 1) depleting to 862,000,000 (day 90)
Condensate to gas ratio (scf/MMscf)	10
Release duration	90 days
Simulation length	110 days

### 7.5.3 Hydrocarbon characteristics

#### 7.5.3.1 Barossa condensate

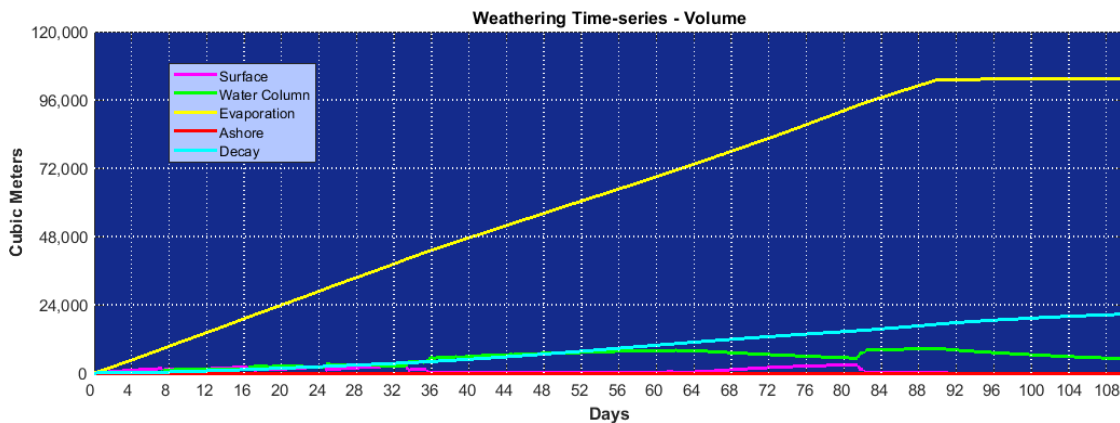
Analysis of an assay obtained during the 2013–14 Barossa Appraisal Drilling Campaign was used to determine the weathering characteristics of the Barossa condensate. Barossa condensate is a low viscosity, Group 1 (non-persistent) hydrocarbon. The condensate would rapidly spread and thin out on the sea surface, with a large proportion of the hydrocarbon evaporating (up to 57% over the first few hours/days and up to 79% after a few days, depending on weather conditions, sea state and time of year) (RPS, 2019a). Only 7% of the condensate is considered persistent, which would eventually breakdown due to decay (RPS, 2019a). Key physical/chemical properties of the Barossa condensate are shown in **Table 7-8**.

**Table 7-8: Properties of Barossa condensate**

Parameter	Barossa condensate	
Density (kg/m <sup>3</sup> )	782 (at 16 °C)	
API	50.6	
Dynamic viscosity (cP)	1.35 (at 10 °C)	
Pour point (°C)	-6	
Hydrocarbon property category	Group I	
Hydrocarbon property classification	Non-persistent	
Boiling point °C		
Non-persistent	<180	57
	180–265	22
	265–380	14
Persistent	>380	7

### 7.5.3.2 Barossa condensate weathering

An example of the predicted weathering of Barossa condensate is shown in **Figure 7-1**, which shows the fate and weathering graph for the deterministic trajectory (single spill) that resulted in the largest sea surface exposure above 10 g/m<sup>2</sup>. At the conclusion of the simulation approximately 80% of the spilled oil had evaporated, 16% had decayed and 3.8% was predicted to remain within the water (assuming no oil spill response was undertaken).



**Figure 7-1: Predicted weathering and fates graph for the trajectory with the largest sea surface swept area at the 10 g/m<sup>2</sup> exposure value. Results are based on a 129,000 m<sup>3</sup> subsea release of Barossa condensate over 90 days, tracked for 110 days, 6 am 1<sup>st</sup> December 2012 (RPS, 2019a)**

### 7.5.3.3 Vessel collision spill modelling

Modelling was undertaken at a single location at the south-west corner of the permit area (operational area). This location is considered to provide a representative and conservative estimate of the potential environmental impacts and risks to the marine environment based on the geographical location of the nearest sensitive receptors to the east and west of the operational area (i.e., Lynedoch Bank, Evans Shoal and Tassie Shoal). The release location is broadly equidistant between these sensitive receptors.

#### Volume and type of release

A surface release of 250 m<sup>3</sup> of MDO was modelled from the vessel. A summary of the representative characteristics of MDO, as assessed in this EP, is provided in **Table 7-9**.

**Table 7-9: Summary of MDO characteristics (RPS, 2016)**

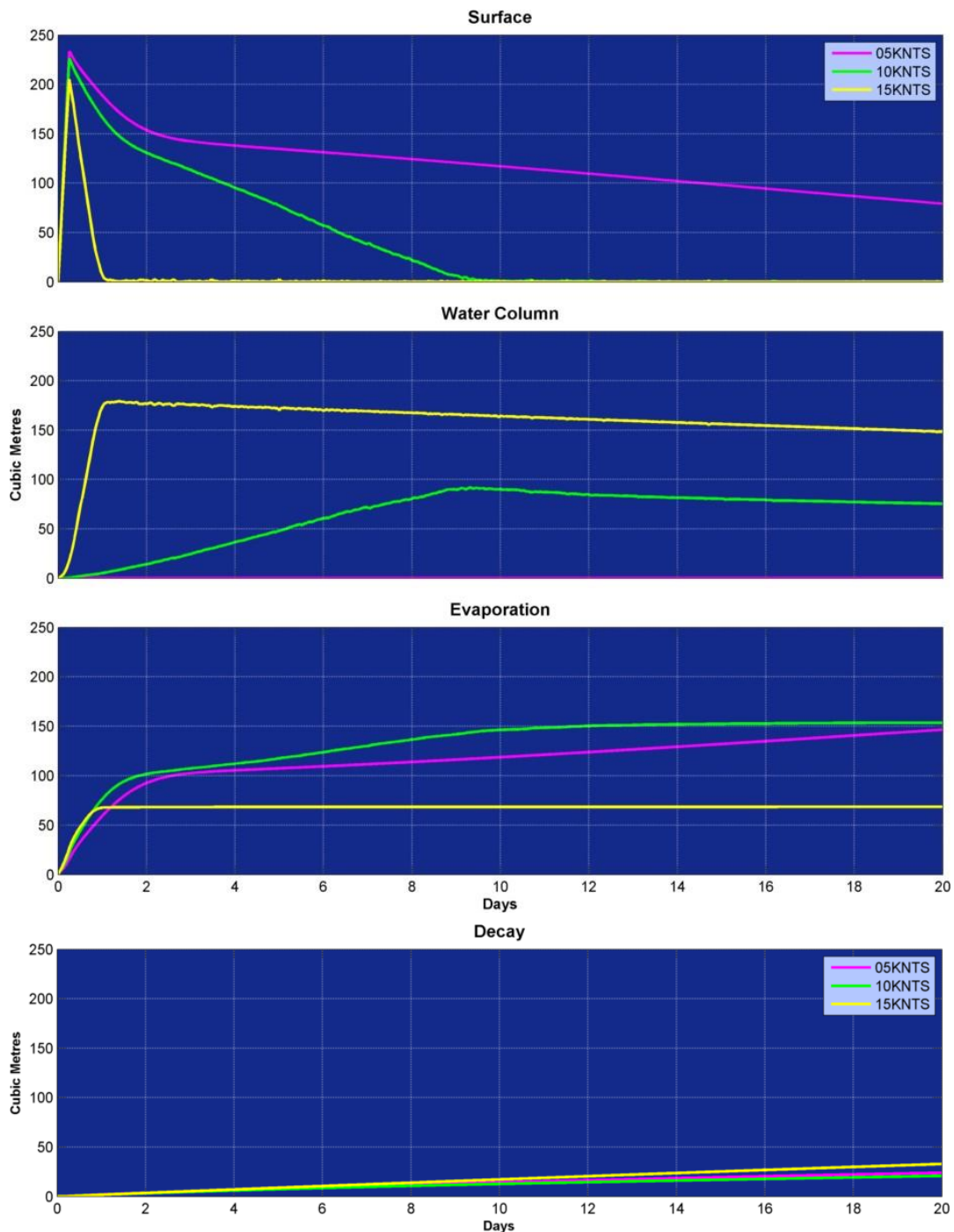
Density at 25 °C (kg/m <sup>3</sup> )	Viscosity at 25 °C (cP)	Component boiling point (°C) % of total			
		Volatile (%) <180	Semi-volatile (%) 180-265	Low volatility (%) 265-380	Residual (%) >380
829	4.0	6	35	54	5

### 7.5.3.4 Marine diesel oil weathering

MDO is a mixture of volatile, semi-volatile and low volatility hydrocarbons and approximately 60 to 80% of the MDO is predicted to evaporate within 24 to 48 hours, depending upon the prevailing conditions.

The heavier components of MDO tend to become entrained into the upper water column as oil droplets in the presence of waves but can re-float to the surface if wave energies abate. Entrained MDO is largely concentrated in surface waters (0 to 10 m).

The results of the weathering analyses are presented in **Figure 7-2**.



**Figure 7-2: Predicted weathering and fates for a 250 m<sup>3</sup> release of marine diesel oil (RPS, 2016)**

International Tanker Owners Pollution Federation (2011) and AMOSC (2011) categorise MDO as a light ‘group II’ hydrocarbon. In the marine environment, a 5% residual of the total quantity of MDO spilt will remain after the volatilisation and solubilisation processes associated with weathering. In the marine environment, MDO is expected to behave as follows:

- + MDO will spread rapidly in the direction of the prevailing wind and waves.
- + Evaporation will be the dominant process contributing to the fate of spilled MDO from the sea surface and will account for 60 to 80% reduction of the net hydrocarbon balance.

- + The evaporation rate of MDO will increase in warmer air and sea temperatures.
- + MDO residues usually consist of heavy compounds that may persist longer and will tend to disperse as oil droplets into the upper layers of the water column.

#### 7.5.4 Hydrocarbon exposure values

To inform the environmental assessment it is important to understand the profile of the concentrations of hydrocarbons after a spill. To do this NOPSEMA recommends identifying hydrocarbon exposure values that broadly reflect the range of consequences that could occur at certain concentrations (NOPSEMA, 2019). The exposure values that have been applied to this EP are provided in **Table 7-10**.

To identify appropriate exposure values Santos has considered the advice provided by NOPSEMA in *Bulletin #1 Oil Spill Modelling* (2019) and scientific literature. The selected hydrocarbon exposure values are discussed in **Table 7-11** to **Table 7-14**. These tables explain how the exposure value is relevant to the risk evaluation and provides context on how that exposure value is used to inform response planning (which is addressed further in the OPEP).

**Table 7-10: Hydrocarbon exposure values for the environment that may be affected**

Hydrocarbon phase	Exposure value		
	Low	Moderate	High
Floating (g/m <sup>2</sup> )	1	10	50
Shoreline accumulation (g/m <sup>2</sup> )	10	100	1,000
Dissolved aromatics (ppb)	10	50	400
Entrained (ppb)	10	100	-

The low exposure values, which approximate a range of potential socio-economic effects, are used as a predictive tool to set the outer boundaries of the EMBA shown in **Figure 7-4**.

These low exposure values are not considered to be representative of a biological impact, but they are adequate for identifying the full range of environmental receptors that might be contacted by surface and/or subsurface hydrocarbons (NOPSEMA, 2019) and a visible sheen.

Determining exposure values that may be representative of biological impact is complex since the degree of impact will depend on the sensitivity of the receptors contacted, the duration of the exposure and the toxicity of the hydrocarbon type making the contact. The toxicity of a hydrocarbon will also change over time, due to weathering processes altering the composition of the hydrocarbon.

To inform the environmental assessment, exposure values that may be representative of biological impact have also been identified. These are called 'moderate exposure values' (defined by the MEVA) and 'high exposure values' (defined by the high exposure value area) and are shown in **Figure 7-4**. Moderate and high exposure values are modelled for each fate of hydrocarbon to identify what contact is predicted for surface (floating oil), subsurface (entrained oil and dissolved aromatic hydrocarbons), and shoreline accumulation of hydrocarbon at sensitivities.

Table 7-11: Floating hydrocarbons exposure values

Surface oil concentration (g/m <sup>2</sup> )	Exposure value	Description
1	Low	<p><b>Risk evaluation</b></p> <p>It is recognised that a lower floating oil concentration of 1 g/m<sup>2</sup> (equivalent to a thickness of 0.001 mm or 1 ml of oil per m<sup>2</sup>) is visible as a rainbow sheen on the sea surface. Although this is lower than the exposure value for ecological impacts, it may be relevant to socio-economic receptors and has been used as the exposure value to define the spatial extent of the environment that might be contacted (EMBA) from floating oil.</p> <p><b>Response planning</b></p> <p>Contact at 1 g/m<sup>2</sup> (as predicted by oil spill trajectory modelling) is used as a conservative trigger for activating scientific monitoring plans as detailed in the OPEP.</p>
10	Moderate	<p><b>Risk evaluation</b></p> <p>There is a paucity of data on floating oil concentrations with respect to impacts to marine organisms. Hydrocarbon concentrations for registering biological impacts resulting from contact of surface slicks have been estimated by different researchers at about 10 to 25 g/m<sup>2</sup> (French <i>et al.</i>, 1999; Koops <i>et al.</i>, 2004; NOAA, 2002). The impact of floating oil on birds is better understood than on other receptors. A conservative exposure value of 10 g/m<sup>2</sup> has been applied to impacts from surface hydrocarbons (floating oil) in this EP. Although based on birds, this hydrocarbon exposure value is also considered appropriate for turtles, sea snakes and marine mammals (NRDAMCME, 1997). This value has been used to define the MEVA.</p> <p><b>Response planning</b></p> <p>Contact at 10 g/m<sup>2</sup> is not specifically used for spill response planning.</p>
50	High	<p><b>Risk evaluation</b></p> <p>At greater thicknesses the potential for impact of surface oil to wildlife increases. All other things being equal, contact to wildlife by surface oil at 50 g/m<sup>2</sup> is expected to result in a greater impact.</p> <p><b>Response planning</b></p> <p>Containment and recovery effectiveness drops significantly with reduced oil thickness (McKinney <i>et al.</i>, 2017; NOAA, 2014). McKinney <i>et al.</i> (2017) tested the effectiveness of various oil skimmers at various oil thicknesses. Their results showed that the oil recovery rate of skimmers dropped significantly when oil thickness was less than 50 g/m<sup>2</sup> (less than Bonn Agreement Code 4). Hence, 50 g/m<sup>2</sup> has been set as a guide for planning effective containment and recovery operations.</p> <p>Similarly, surface oil greater than 50 g/m<sup>2</sup> (Bonn Agreement Code 4/5 and equivalent to oil observed as discontinuous or continuous true colour) is considered to be a lower limit for effective dispersant operations and is therefore considered for planning.</p>

Table 7-12: Shoreline hydrocarbon accumulation exposure values

Shoreline Accumulation (g/m <sup>2</sup> )	Exposure Value	Description
10	Low	<p><b>Risk evaluation</b></p> <p>An accumulated concentration of oil above 10 g/m<sup>2</sup> on shorelines is considered to represent a level of socio-economic effect (NOPSEMA, 2019). For example, reduction in visual amenity of shorelines. This value has been used in previous studies to represent a low contact value for interpreting shoreline accumulation modelling results (French-McCay, 2005a, 2005b) and is used to define the EMBA.</p> <p><b>Response planning</b></p> <p>Not specifically used for response planning because below the limit that can be effectively cleaned.</p>
100	Moderate	<p><b>Risk evaluation</b></p> <p>The impact exposure value for exposure to hydrocarbons stranded on shorelines is derived from levels likely to cause adverse impacts to marine or coastal fauna and habitats. These habitats and marine fauna known to use shorelines are most at risk of exposure to shoreline accumulations of oil, due to smothering of intertidal habitats (such as mangroves and emergent coral reefs) and coating of marine fauna. Environmental risk assessment studies (French-McCay, 2009) report that an oil thickness of 0.1 mm (100 g/m<sup>2</sup>) on shorelines is assumed as the lethal exposure value for invertebrates on hard substrates (rocky, artificial or human-made) and sediments (mud, silt, sand or gravel) in intertidal habitats. Therefore, a conservative exposure value for impacts of 100 g/m<sup>2</sup> has been applied to impacts from shoreline accumulation of hydrocarbons. This value has been used to define the MEVA.</p> <p><b>Response planning</b></p> <p>A shoreline concentration of 100 g/m<sup>2</sup>, or above, is likely to be representative of the minimum limit that the oil can be effectively cleaned according (AMSA, 2015; NOPSEMA, 2019) and is therefore used as a guide for shoreline clean-up planning. This exposure value equates to approximately ½ a cup of oil per square metre of shoreline contacted.</p>
1,000	High	<p><b>Risk evaluation</b></p> <p>At greater thicknesses, the potential for impact of accumulated oil to shoreline receptors increases. All other things being equal, accumulation of oil above 1000 g/m<sup>2</sup> is expected to result in a greater impact.</p> <p><b>Response planning</b></p> <p>As oil increases in thickness the effectiveness of oil recovery techniques increases. This value can therefore be used to prioritise oil recovery efforts, assuming oil recovery is deemed to have an environmental benefit.</p>

**Table 7-13: Dissolved aromatic hydrocarbon exposure values**



Dissolved hydrocarbons (ppb)	Exposure value	Description
10	Low	<p><b>Risk evaluation</b></p> <p>Dissolved aromatic hydrocarbons (DAH) include the monoaromatic hydrocarbons (compounds with a single benzene ring such as benzene, toluene, ethyl benzene, and xylenes) and polycyclic aromatic hydrocarbons [PAHs] (compounds with multiple benzene rings such as naphthalenes and phenanthrenes). These compounds have a greater bioavailability than other components of oil and are the main contributors to oil toxicity. The toxicity of DAHs is a function of the concentration and duration of exposure by sensitive receptors with greater concentration and exposure time causing more severe impacts. Typically tests of toxicity done under laboratory conditions measure toxicity as proportion of test organisms affected (e.g., 50% mortality or LC50) at the end of a set time, often 48 or 96 hours.</p> <p>French-McCay (2002) found LC50 for dissolved PAHs with a 96-hour exposure range between 30 ppb for sensitive species (2.5<sup>th</sup>-percentile species) and 2,260 ppb for insensitive species (97.5<sup>th</sup>-percentile species), with an average of about 250 ppb. The range of LC50s for PAHs obtained under turbulent conditions (this includes fine oil droplets) was 6 ppb to 410 ppb with an average of 50 ppb (French-McCay, 2002). More recently, French-McKay (2018) described in-water thresholds as 10 TO 100 µg/L (equivalent to ppb). For the effect of UV on PAH toxicity, French-McKay <i>et al.</i> (2018) use the findings of DWH NRDA Trustees (2016) to adjust for this by reducing the water column exposure thresholds by 10 x in the top 20 m of the water column.</p> <p>The dissolved hydrocarbon 10 ppb exposure value has been used to inform the EMBA. An exposure value of 10 ppb is appropriate as it is concentration that could have some potential negative effect.</p> <p><b>Response planning</b></p> <p>Contact at 10 ppb (as predicted by oil spill trajectory modelling) is used as a trigger for activating scientific monitoring plans as detailed in the OPEP. Establishes planning area for scientific monitoring based on potential for exceedance of water quality triggers (NOPSEMA, 2019).</p>

<p>50</p>	<p>Moderate</p>	<p><b>Risk evaluation</b>                      Approximates potential toxic effects, particularly sublethal effects to sensitive species (see the above text). Consistent with NOPSEMA (2019). This value has been used to define the MEVA.</p> <p>Ecotoxicology tests on a broad range of representative taxa of ecological relevance for mainly tropical Australia were conducted in order to inform the assessment of the potential for toxicity impacts from unweathered (i.e., fresh) and weathered Barossa condensate to sensitive marine biota. The ecotoxicity testing focused on the dissolved aromatic hydrocarbon concentration of the water accommodated fraction (WAF) as these hydrocarbons are more biologically available to organisms through absorption into their tissues when compared with entrained hydrocarbons (Jacobs, 2016b). Based on the ecotoxicology tests, the dissolved aromatic exposure values applied in this EP are considered highly conservative for the Barossa condensate. Specifically, the moderate exposure values of 50 ppb for 95% species protection for dissolved aromatic hydrocarbons is approximately 23 times more conservative than that for the Barossa condensate (1,146 ppb for the 95% species protection threshold).</p> <p><b>Response planning</b>                      Encompassed by response to 10 ppb. There is nothing different for higher exposure values.</p>
<p>400</p>	<p>High</p>	<p><b>Risk evaluation</b>                      Approximates toxic effects including lethal effects to sensitive species (NOPSEMA, 2019).</p> <p><b>Response planning</b>                      Encompassed by response to 10 ppb. There is nothing different for higher exposure values.</p>

**Table 7-14: Entrained hydrocarbon exposure values**

Entrained hydrocarbons (ppb)	Exposure value	Description
10	Low	<p><b>Risk evaluation</b></p> <p>Entrained hydrocarbons, as opposed to DAHs, are oil droplets suspended in the water column and insoluble. Entrained hydrocarbons are not as bioavailable to marine organisms compared with DAHs and on that basis are considered to be a less toxic, especially over shorter exposure time frames. Entrained hydrocarbons still have potential effects on marine organisms through direct contact with exposed tissues and ingestion (NRC, 2005). However, the level of exposure causing effects is considered to be considerably higher than for DAHs.</p> <p>Much of the published scientific literature does not provide sufficient information to determine if toxicity is caused by entrained hydrocarbons, but rather the toxicity of total oils which includes both dissolved and entrained components. Variations in the methodology of the total water accommodated fraction (entrained and dissolved) may account for much of the observed wide variation in reported exposure values, which also depend on the test organism types, duration of exposure, oil type and the initial oil concentration. Total oil toxicity acute effects of total oil as LC50 for molluscs range from 500 to 2000 ppb (Clark <i>et al.</i>, 2001; Long &amp; Holdway, 2002). A wider range of LC50 values have been reported for species of crustacea and fish from 100 to 258,000,000 ppb (Gulec <i>et al.</i>, 1997; Gulec &amp; Holdway, 2000; Clark <i>et al.</i>, 2001) and 45 to 465,000,000 ppb (Gulec &amp; Holdway, 2000; Barron <i>et al.</i>, 2004), respectively.</p> <p>The 10 ppb exposure value represents the very lowest concentration and corresponds generally with the lowest trigger levels for chronic exposure for entrained hydrocarbons in the ANZECC &amp; ARMCANZ (2000) water quality guidelines. This is consistent with NOPSEMA (2019) guidance.</p> <p><b>Response planning</b></p> <p>Contact at 10 ppb (as predicted by oil spill trajectory modelling) is used as a trigger for activating scientific monitoring plans as detailed in the OPEP. Establishes planning area for scientific monitoring based on potential for exceedance of water quality triggers (NOPSEMA, 2019).</p>
100	Moderate	<p><b>Risk evaluation</b></p> <p>The 100 ppb exposure value is considered to be more representative of sub-lethal impacts to most species and lethal impacts to sensitive species based on toxicity testing as described above. This is considered conservative as toxicity to marine organisms from oil is likely to be driven by the more bioavailable dissolved aromatic fraction, which is typically not differentiated from entrained oil in toxicity tests using water accommodated fractions (WAFs). Given entrained oil is expected to have lower toxicity than dissolved aromatics, especially over time periods where these soluble fractions have dissolved from entrained oil, the higher Moderate exposure value for entrained oil over DAH (100 versus 50 ppb) is considered appropriate. This value has been used to define the MEVA.</p> <p>Note that NOPSEMA does not define a moderate exposure value for entrained oil, and 100 ppb is defined as the high exposure value. However, Santos has adopted 100 ppb as the moderate exposure level for impact assessment purposes in the absence of a NOPSEMA defined moderate value and based on existing literature (Bridges <i>et al.</i>, 2018; French-McCay, 2016; French-McCay, 2018).</p> <p><b>Response planning</b></p> <p>Encompassed by response to 10 ppb. There is nothing different for higher exposure values.</p>

### 7.5.5 Spill risk assessment approach

The spill risk assessment approach adopted is outlined below:

- + Identify the spatial extent of the EMBA. This has been completed for this EP as part of the assessment of the existing environment and receptors that are known to occur or may occur within the EMBA are described in **Section 3** and **Appendix C**.
- + Identify the MEVA where there is the potential for impact to receptors at moderate exposure levels or above.
- + Identify areas of high environmental value within the EMBA.
- + Identify and then risk assess (as described in **Section 5**) hot spots. Hot spots are effectively a subset of these high environmental value areas, and their determination is described in **Section 7.5.5.3**.
- + Identify priorities for protection (for consideration of spill response strategies in the OPEP).

#### 7.5.5.1 Spill environment that may be affected

Defining the EMBA by an oil spill is the first step in oil spill risk and impact assessment. For activities where there is the potential for multiple spill scenarios, the spill scenario, or combination of spill scenarios, resulting in the greatest spatial extent is used to define the overall EMBA for the activity. The MEVA is defined as the area within the EMBA where potential impact to receptors may occur.

#### 7.5.5.2 Areas of high environmental value

Within the MEVA are areas that are considered to have high environmental value, which include receptors with one or more:

- + protected area status – this is used as an indicator of the biodiversity values contained within that area, such as a world heritage area, Ramsar wetland and marine protected area
- + BIA of listed threatened species – these are spatially defined areas where aggregations of individuals of a species are known to display biologically important behaviour, such as breeding, feeding, resting or migration
- + sensitivity of habitats to impact from hydrocarbons in accordance with the guidance document *Sensitivity mapping for oil spill response* produced by IPIECA (2012), the International Maritime Organisation and International Association of Oil and Gas Producers
- + sensitivities of receptors with respect to hydrocarbon-impact pathways
- + status of zones within protected areas (IUCN (1A) and sanctuary zones compared with IUCN (VI) and multiple use zones)
- + listed species status and predominant habitat (surface versus subsurface)
- + social values, socio-economic and heritage features (such as commercial fishing, recreational fishing, amenities, aquaculture).

#### 7.5.5.3 Hot spots

While the entire MEVA will be considered during risk assessment and spill response planning, it is best practice to concentrate greatest effort and level of detail on those parts of the EMBA that have the:

- + greatest intrinsic environmental value
- + highest probability of contact by oil (either floating, entrained or dissolved aromatic)
- + greatest potential concentration or volume of oil arriving at the area.

These areas are termed 'hot spots'. Defining hot spots is typically the first step in undertaking detailed spill risk assessment and spill response planning. Hot spots are a subset of the high environmental value areas that:

- + have the highest probability of contact (at least higher than 5%) at or above the moderate exposure value for surface hydrocarbons based on modelling results
- + receive the greatest concentration or volume of oil, either floating or stranded oil, entrained oil or DAH above contact exposure values described in **Section 7.5.4**.

#### 7.5.5.4 Priorities for protection

For the purposes of a spill response preparedness strategy, it is not necessary for all hot spots to have detailed planning. For example, wholly submerged hot spots may only be contacted by entrained oil, and the response would be largely to implement scientific monitoring to determine impact and recovery. Hot spots with features that are not wholly submerged (emergent features) should have specific spill response planning conducted. This final determination of 'Priority for Protection' sites, for the oil spill response strategy, is based on the worst-case estimate of floating oil concentration, shoreline loading and minimum contact time at exposure value concentrations. Further detail on the process for selection of Priority for Protection sites is detailed in the Oil Spill Risk Assessment and Response Planning Procedure (QE-91-II-20003). The oil spill response strategies for Priority for Protection sites are undertaken within the activity OPEP. An assessment of each Priority for Protection will be undertaken to determine the most appropriate spill response strategies based on the type of oil and the values of the protection sites. This can be done through a strategic Net Environmental Benefit Analysis (NEBA) approach. Identified protection sites, associated key sensitivities and the applicable response strategies can be found in the OPEP.

#### 7.5.5.5 Net environmental benefit analysis

NEBA is a structured approach used by the response community and stakeholders to select spill response strategies that will effectively remove oil, are feasible to use safely in particular conditions, and will reduce the impact of an oil spill on the environment.

The NEBA process is used during pre-spill planning (strategic NEBA) and during a response (operational NEBA). A strategic NEBA is an integral part of the contingency planning process and is used to ensure that response strategies for scenarios are well informed. An operational NEBA is used to ensure that evolving conditions are understood, so that response strategies can be adjusted as necessary to manage individual response actions and end points.

Balancing trade-offs may involve differing and conflicting priorities, values and perceptions of the importance of sensitive receptors. There is no universally accepted way to assign perceived value or importance, and it is not a quantitative process. Overall, the NEBA process provides an estimate of potential environmental effects that are sufficient to allow the parties to compare and select preferred combinations of response strategies to reduce environmental impacts to ALARP.

A strategic NEBA has been developed for all response strategies identified as applicable to credible spills identified in the OPEP related to an unplanned release of condensate, with the potential environmental benefit or potential impact to each protection priority area. This will provide information that will help to select response strategies tailored to the key environmental values within the areas of highest priority. A summary of spill response strategies is available for each of the Priority for Protection sites and the potential impact that a response strategy has on the area's environmental values.

This information is to be considered in the NEBA process that takes place during a spill response (i.e., an operational NEBA). An operational NEBA will also consider real-time monitoring of the effectiveness and potential impacts of a response and will also consider accessibility, feasibility and safety of responders (refer to the *Barossa Development OPEP* (BAA-200-0314)).

### 7.5.6 Potential hydrocarbon impact pathways and nature and scale of impact

To help inform the hydrocarbon spill risk assessment receptors within the EMBA and potential impact pathways have been defined (**Table 7-15**). The potential impact pathways consider physical and chemical pathways. Physical pathways include contact from floating oil, accumulated shoreline oil, or entrained oil droplets. Chemical pathways include ingestion, inhalation or contact from any hydrocarbon phase. These are summarised in **Table 7-15** and the information is drawn upon within the hydrocarbon risk assessment for the spill scenario. **Table 7-16** further describes the nature and scale of the hydrocarbon spills for this activity on marine fauna and socio-economic receptors found within the MEVA.

There was no shoreline contact predicted for any receptors in any season and therefore accumulated shoreline oil and potential impact pathways are not discussed further.

**Table 7-15: Physical and chemical pathways for hydrocarbon exposure and potential impacts to receptors**

Receptor	Physical pathway	Potential impacts	Chemical pathway	Potential impacts
Seagrasses and macroalgae	Coating of leaves/thalli reducing light availability and gas exchange. Degree of coating depends upon the energy and tidal reach of the shoreline, the type of the receptor and continual weathering of the oil.	Bleaching or blackening of leaves. Defoliation. Reduced growth.	External contact by oil and adsorption across cellular membranes.	Mortality. Bleaching or blackening of leaves. Defoliation. Disease. Reduced growth. Reduced reproductive output. Reduced seed/propagule viability.
Hard corals (coral reefs)	Coating of polyps, shading resulting in reduction on light availability. Degree of coating is dependent upon the metocean conditions, dilution, if corals are emergent at all and continual weathering of the oil.	Bleaching. Increased mucous production. Reduced growth.	External contact by oil and adsorption across cellular membranes.	Mortality. Cell damage. Reduced metabolic capacity. Reduced immune response. Disease. Reduced growth. Reduced reproductive output. Reduced egg/larval success. Growth abnormalities.

Receptor	Physical pathway	Potential impacts	Chemical pathway	Potential impacts
Non-coral benthic invertebrates	Coating of adults, eggs and larvae. Degree of coating is dependent upon the energy and tidal reach of the shoreline, the type of the receptor and continual weathering of the oil.	Mortality. Behavioural disruption. Impaired growth.	Ingestion and inhalation. External contact and adsorption across exposed skin and cellular membranes. Uptake of DAH across cellular membranes. Reduced mobility and capacity for oxygen exchange.	Mortality. Cell damage. Reduced metabolic capacity. Reduced immune response. Disease. Reduced growth. Reduced reproductive output. Reduced egg/larval success. Growth abnormalities. Behavioural disruption.
Sharks, rays and fish	Coating of adults but primarily eggs and larvae – reduced mobility and capacity for oxygen exchange.	Mortality. Oxygen debt. Starvation. Dehydration. Increased predation. Behavioural disruption.	Ingestion. External contact and adsorption across exposed skin and cellular membranes. Uptake of DAH across cellular membranes (for example, gills).	Mortality. Cell damage. Flesh taint. Reduced metabolic capacity. Reduced immune response. Disease. Reduced growth. Reduced reproductive output. Reduced egg/larval success. Growth abnormalities. Behavioural disruption.



Receptor	Physical pathway	Potential impacts	Chemical pathway	Potential impacts
Birds (seabirds and shorebirds)	Degree of coating is dependent upon the energy and tidal reach of the shoreline, the type of the receptor and continual weathering of the oil.	Feather and skin irritation and damage, with the potential to cause secondary impacts such as: <ul style="list-style-type: none"> <li>+ physical restriction of flight and swimming movement</li> <li>+ mortality</li> <li>+ hypothermia/impairing the waterproofing of feathers</li> <li>+ disruption to feeding/starvation</li> <li>+ disruption to breeding</li> <li>+ disruption to migration.</li> </ul>	Ingestion (during feeding or preening). External contact and adsorption across exposed skin and membranes.	Mortality. Cell damage, lesions. Secondary infections. Reduced metabolic capacity. Reduced immune response. Disease. Reduced growth. Reduced reproductive output. Growth abnormalities. Behavioural disruption.
Marine reptiles	Degree of coating is dependent upon the energy and tidal reach of the shoreline, the type of the receptor and continual weathering of the oil.	Irritation of eyes/mouth and potential illness, which may cause secondary impacts such as: <ul style="list-style-type: none"> <li>+ mortality</li> <li>+ disruption to feeding/starvation</li> <li>+ physical restriction</li> <li>+ behavioural disruption.</li> </ul>	Inhalation. Ingestion. External contact and adsorption across exposed skin and membranes.	Mortality. Cell damage, lesions. Secondary infections. Reduced metabolic capacity. Reduced immune response. Disease. Reduced growth. Reduced hatching success. Reduced reproductive output. Growth abnormalities. Behavioural disruption.

Receptor	Physical pathway	Potential impacts	Chemical pathway	Potential impacts
Marine mammals	Fur damage and matting, reduced mobility and buoyancy (for applicable species). Coating of feeding apparatus in some species (baleen whales).	Irritation of eyes/mouth, damage to fur and potential illness, which may cause secondary impacts such as: + mortality. + disruption to feeding/starvation. + physical restriction. + behavioural disruption.	Inhalation. Ingestion. External contact and adsorption across exposed skin and membranes.	Mortality. Cell damage, lesions. Secondary infections. Reduced metabolic capacity. Reduced immune response. Disease. Reduced growth. Reduced reproductive output. Growth abnormalities. Behavioural disruption.
Plankton	Coating of feeding apparatus. Reduced mobility and capacity for oxygen exchange.	Mortality. Behavioural disruption (for example, reduced mobility).	Inhalation. Ingestion. External contact.	Mortality. Impairment of biological activities (for example, feeding, respiration). Reduced mobility.
Water quality and sediment quality	Presence of hydrocarbon residue in the water, which may filter down to sediments or continue to biodegrade on the surface. Degree of loading in the water column is dependent upon the influence of wave energy and tidal range.	Impacts to flora and fauna, as discussed in rows above.	Adsorption via cellular membranes and soft tissue, ingestion, irritation/burning on contact and inhalation. Impacts to flora and fauna, as discussed in rows above.	Impacts to flora and fauna, as discussed in rows above.

Receptor	Physical pathway	Potential impacts	Chemical pathway	Potential impacts
Protected areas	Coating of benthic habitats and marine fauna/flora within protected areas as discussed in rows above.	<p>Mortality, injury or behavioural disruption to marine fauna.</p> <p>Death or impairment of habitats within protected areas.</p> <p>Reduction in the quality of the marine environment within protected areas.</p> <p>Environmental value of protected areas is degraded.</p>	Impacts to flora and fauna, as discussed in rows above.	<p>Mortality, injury or behavioural disruption to marine fauna.</p> <p>Death or impairment of habitats within protected areas.</p> <p>Reduced growth of benthic habitats.</p> <p>Reduction in the quality of the marine environment within protected areas.</p> <p>Environmental value of protected areas is degraded.</p>
Socio-economic environment (fisheries, tourism, shipping, defence, shipwrecks, Indigenous users, oil and gas)	Presence of hydrocarbon residue in the water, which may filter down to sediments or continue to biodegrade on the surface.	<p>Degradation of cultural or maritime heritage sites.</p> <p>Disruption to tourism, recreation or shipping activities.</p> <p>Displacement of fishing; reduction in natural resources.</p>	Similar to those discussed above, including 'fish'.	Similar to those discussed above resulting in socio-economic impacts.

**Table 7-16: Nature and scale of hydrocarbon spills on environment and socio-economic receptors within the moderate exposure value area (Figure 7-4)**

Receptor	Impacts of hydrocarbon spills	
	Entrained and dissolved aromatic hydrocarbons in the water column	Surface hydrocarbons
Threatened/migratory fauna		
Plankton (including zooplankton, fish and coral larvae)	There is potential for localised mortality of plankton due to reduced water quality and toxicity. Also, through physical contact of small oil droplets, plankton mobility, feeding and/or respiration may be impaired. Plankton could include the eggs and larvae of marine invertebrates and fish and therefore entrained oil could impact on recruitment of invertebrate/fish species. Effects will be greatest in the upper 10 m of the water column and areas close to the spill source where hydrocarbon concentrations are likely to be highest.	Plankton utilising the sea surface layer could be impacted by floating oil.
	<p>Plankton could include the eggs and larvae of marine invertebrates and fish and therefore impact on recruitment of invertebrate/fish species. Plankton utilising the sea surface layer, as well as pelagic invertebrates, could be impacted from floating oil. Exposure to entrained oils and DAHs may result in lethal or sub-lethal impacts to plankton or pelagic invertebrates through a direct contact pathway. Such contact could impair the mobility, feeding and respiration of these fauna and exchange of chemicals could occur.</p> <p>The EMBA has the potential to overlap with spawning of some fish species given the year round spawning of some species, including those of commercial fish species (refer socio-economic receptors below). In the unlikely event of a spill occurring, fish larvae may be impacted by hydrocarbons entrained in the water column. Following a hydrocarbon release a portion of the slick will rapidly evaporate and disperse in the offshore environment, reducing the concentration and toxicity of the spill.</p>	
Marine mammals	Lethal or sub-lethal physical and toxic effects such as irritation of eyes/mouth and potential illness.	At risk of direct contact with surface hydrocarbons due to chance of surfacing within slick. Effects include irritation of eyes/mouth and potential illness. Surface respiration could lead to accidental ingestion of hydrocarbons or result in the coating of sensitive epidermal surfaces. Potential impact to feeding apparatus of some species (baleen whales).

Receptor	Impacts of hydrocarbon spills	
	Entrained and dissolved aromatic hydrocarbons in the water column	Surface hydrocarbons
	<p>Ten migratory marine mammal species were identified by the PMST as occurring within the MEVA. Omura’s whales are also known to occur in the vicinity. Of these, one is listed as endangered (blue whale) and three as vulnerable (humpback whale, fin whale and sei whale). In the unlikely event of a loss of well control, stochastic modelling indicates that the MEVA may extend up to 162 km on the sea surface, 484 km for entrained hydrocarbons and up to 200 km for dissolved aromatic hydrocarbons from the release location. Therefore, there is the potential that entrained and dissolved aromatics hydrocarbons may intersect the BIA for the pygmy blue whale (<b>Figure 3-6</b>). Pygmy blue whale migration extends over several months in May-August (Northern migration) and November-December (Southern migration) and encompasses a large geographical area. Impacts to pygmy blue whale may include behavioural impacts (e.g., avoidance of impacted areas), sub-lethal biological effects (e.g., skin irritation, irritation from ingestion or inhalation) and, in rare circumstances, death. Other marine mammal species may also be transient in the MEVA.</p>	
Marine reptiles	<p>Lethal or sub-lethal physical and toxic effects such as irritation of eyes/mouth and potential illness.</p> <p>The <i>Recovery Plan for Marine Turtles in Australia 2017–2027</i> (CoA, 2017) highlights acute chemical discharge as one of several threats to marine turtles.</p> <p>Marine turtles are susceptible to the effects of hydrocarbon spills during all life stages (National Oceanic and Atmospheric Administration, 2010). Adult sea turtles exhibit no avoidance behaviour when they encounter hydrocarbon spills (National Oceanic and Atmospheric Administration, 2010).</p>	<p>At risk of direct contact with surface hydrocarbons due to chance of surfacing within slick. Effects include irritation of eyes/mouth and potential illness. Surface respiration could lead to accidental ingestion of hydrocarbons or result in the coating of sensitive epidermal surfaces. Breathing and inhalation of toxic vapours may occur from exposure to hydrocarbons in surface waters.</p>

Receptor	Impacts of hydrocarbon spills	
	Entrained and dissolved aromatic hydrocarbons in the water column	Surface hydrocarbons
	<p>Eight species of threatened marine reptile were identified within the MEVA. Loggerhead, green, leatherback, hawksbill, flatback and Olive Ridley turtles are widely dispersed across northern Australia and in the unlikely event of a hydrocarbon spill occurring, individuals traversing open water may come into contact with water column or surface hydrocarbons. The MEVA overlaps with the outer edge of flatback turtle BIAs for foraging and internesting. The critically endangered short-nosed and leaf-scaled seasnakes may also occur in small numbers in the MEVA, potential impacts to seasnakes are similar to those of turtles.</p> <p>In the unlikely event of a loss of well control, stochastic modelling indicates that the MEVA may extend up to 162 km on the sea surface, 484 km for entrained hydrocarbons and up to 200 km for dissolved aromatic hydrocarbons from the release location. A number of species of marine turtles may be transient in the MEVA, whilst seasnakes may be found at nearby shoals and banks, as well as at location close to Ashmore Reef and Cartier Island.</p> <p>The <i>Recovery Plan for Marine Turtles in Australia 2017–2027</i> defines an internesting buffer around mainland NT islands as 60 km (DoEE, 2017) and therefore foraging turtles may be encountered in the MEVA. It has, however, been demonstrated via a study tracking 47 internesting flatback turtles from five different mainland and island rookeries over 1,289 tracking days that flatback turtles remained in water depths of &lt;44 m, favouring a mean depth of &lt;10 m (Whittock <i>et al.</i>, 2016). Whittock <i>et al.</i> (2016) defined suitable internesting habitat as water 0 to 16 m deep and within 5 to 10 km of the coastline. There is no evidence to date to indicate flatback turtles swim out into deep offshore waters during the internesting period (Pendoley, 2019). Water depths in the MEVA are generally outside this water depth and are beyond this distance from coastlines. Therefore, while the MEVA overlaps a small area of a flatback turtle internesting BIA, the number of individuals likely to be present in this area is expected to be limited.</p> <p>Any impacts from hydrocarbon spills are therefore expected to be limited to impacts on individuals, and are unlikely to result in impacts to the overall population of any turtle species.</p> <p>Shoreline accumulation of hydrocarbons is not predicted to occur and therefore will not impact nesting beaches, but may impact individuals in the surrounding waters.</p>	

Receptor	Impacts of hydrocarbon spills	
	Entrained and dissolved aromatic hydrocarbons in the water column	Surface hydrocarbons
Birds (seabirds and shorebirds)	<p>Lethal or sub-lethal physical and toxic effects such as irritation of eyes/mouth and potential illness.</p> <p>May encounter entrained hydrocarbons while diving and foraging.</p>	<p>Particularly vulnerable to surface slicks. As most fish survive beneath floating slicks, they will continue to attract foraging seabirds, which typically do not exhibit avoidance behaviour. Smothering can lead to reduced water proofing of feathers and ingestion while preening. In addition, direct contact with hydrocarbons can erode feathers causing chemical damage to the feather structure that subsequently affects ability to thermoregulate and maintain buoyancy on water.</p> <p>Shorebirds may be impacted by the presence of hydrocarbons accumulated on shorelines which may result in exposure to eggs and ingestion by foraging individuals. Shoreline hydrocarbons are expected to be less toxic than fresh oils due to weathering processes such as photo oxidation and biodegradation reducing the levels of lighter chain hydrocarbons which are generally more toxic.</p>
	<p>Six threatened species of seabirds and shorebirds were identified within the MEVA by the PMST (<b>Appendix D</b>).</p> <p>Stochastic modelling predicts that the MEVA will not contact shorelines nor intersect any known BIAs or aggregation areas for seabirds or migratory shorebirds. However, seabirds may contact surface slicks at or above moderate exposure value whilst foraging in offshore, open water locations. While impacts on individual birds may occur in the event of a loss of well control, given that no hydrocarbon contact with shorelines or BIAs is predicted, it is expected that there will be no impacts to bird populations breeding, feeding and roosting in these areas. Therefore, impacts at a population level are considered unlikely.</p> <p>Impacts to birds may include coating by oil when floating in open water, diving into open and coastal waters to feed on fish. Other impacts could include behavioural impacts whereby birds avoid important nesting and migratory stop-over areas including Ramsar wetlands or reduced food availability if important foraging areas are impacted.</p>	

Receptor	Impacts of hydrocarbon spills	
	Entrained and dissolved aromatic hydrocarbons in the water column	Surface hydrocarbons
Sharks, rays and fish	<p>Hydrocarbon droplets can physically affect fish, sharks and rays exposed for an extended duration (weeks to months). Smothering through coating of gills can lead to the lethal and sub-lethal effects of reduced oxygen exchange, and coating of body surfaces may lead to increased incidence of irritation and infection. Fish may also ingest hydrocarbon droplets or contaminated food leading to reduced growth.</p> <p>There is potential for localised mortality of fish eggs and larva due to reduced water quality and toxicity. Effects will be greatest in the upper 10 m of the water column and areas close to the spill source where hydrocarbon concentrations are likely to be highest. For further information about environmental impacts to fish/sharks/rays from hydrocarbon exposure and toxicity effects, refer to <b>Table 7-15</b>.</p>	<p>While fish, sharks and rays do not generally break the sea surface, individuals may feed at the surface. For condensate/MDO spills where a slick is expected to quickly disperse and evaporate, prolonged exposure to surface hydrocarbons by fish, shark and ray species is unlikely. Due to the filter-feeding nature of whale sharks they may be susceptible to ingesting surface hydrocarbons, both fresh and weathered (tar balls) if feeding at the sea surface particularly from MDO spills.</p>
	<p>Northern Australian waters support a diverse assemblage of fish, particularly in shallower water near banks and shoals. Site attached fish associated with shoals and banks in the MEVA may be exposed to hydrocarbons at harmful levels. Seven threatened species of fish and sharks were identified by the PMST including the white shark, whale shark, speartooth shark, sawfishes (dwarf, freshwater, green) and northern river shark which may be present in the MEVA. These threatened and migratory fish and sharks could be present at low densities all year round within the operational area and MEVA; however, the absence of any known feeding, resting or breeding areas means significant numbers are unlikely to be impacted if an unplanned release were to occur.</p> <p>No BIAs for fish, sharks and rays overlap the MEVA.</p>	
<b>Socio-economic</b>		
Commercial, recreational and traditional fisheries	<p>Hydrocarbons in the water column can have toxic effects on fish (as outlined above) potentially reducing catch rates and rendering fish unsafe for human consumption. Impacts on spawning fish can also result in impacts to commercial fisheries.</p>	<p>In addition to the effects of entrained and DAHs, exclusion zones surrounding a spill can directly impact fisheries by restricting access for fishermen. Weathered slicks may form tar balls which may result in oiling of nets and fishing infrastructure.</p>



Receptor	Impacts of hydrocarbon spills	
	Entrained and dissolved aromatic hydrocarbons in the water column	Surface hydrocarbons
	<p>A number of commercial fisheries operate within the MEVA (<b>Section 3.2.5.1</b>). Impacts to these fisheries from a spill include, but are not limited to, a disruption/displacement of fishing activities caused by the physical presence of the slick, loss of catch, decline in commercially important fish stocks and/or suspension of fishing operations.</p> <p>Southern bluefin tuna are known to spawn within the MEVA, therefore a hydrocarbon spill occurring during spawning or movement from spawning grounds to the southern coast could have effects on the commercial fishery stock. It is likely that other commercial fish that are targeted in the region (refer to <b>Section 3.2.5.1</b>) could also be affected if spawning occurs during a hydrocarbon spill event.</p> <p>Exposure to entrained and DAHs could result in the accumulation of oil in fish tissues to the extent that could result in hydrocarbon taint of fish flesh. Connell and Miller (1981) compiled a summary of studies listing the exposure value concentrations at which tainting occurred for hydrocarbons. The results contained in their review indicate that tainting of fish occurs when fish are exposed to ambient concentrations of 4 to 300 ppm (4,000 to 300,000 ppb) of hydrocarbons in the water, for durations of 24 hours or more, with response to phenols and naphthenic acids being the strongest. Given that entrained hydrocarbons are predicted to exceed the moderate exposure value at some locations in the MEVA, hydrocarbon taint is possible in fish flesh although it is difficult to assess how long fish might be exposed for, small, less mobile fishes would be more susceptible. It is possible that impacts could be detected to fisheries on a stock level although it is more likely that natural variation in fish abundance would be on a greater scale than any impacts attributable to a hydrocarbon spill. This would most likely be the case for fisheries species that utilise shallow waters around the banks and shoals and could occur through direct impacts to fish or to fish habitats (for example, seagrass, coral reef, mangrove habitats).</p> <p>The same negative impacts could also occur to important traditional Indonesian and recreational fish target species (particularly around the banks and shoals of the region, and Ashmore Reef).</p>	
Recreation and tourism	<p>There is limited tourism and recreation in remote, offshore waters, however some shoals and banks in the MEVA may be frequented. A hydrocarbon spill may temporarily displace these users from the EMBA, and impact upon natural resources (e.g. fish) targeted and seascapes valued by these users. It is considered highly unlikely that there will be long-term impacts to tourism and recreation activities.</p>	
Shipping	<p>Two shipping fairways intersect the MEVA. Hydrocarbons in the water column will have no effect on shipping.</p>	<p>Exclusion zones surrounding a spill will reduce access for shipping vessels for the duration of the response undertaken for spill clean-up (if applicable), ships may have to chart alternative routes leading to potential delays and increased costs.</p>
Defence	<p>The level of defence activities performed near the operational area is low, though the MEVA does overlap some of the Northwest Exercise Area. Interference of defence activities due to a hydrocarbon spill is expected to be minimal.</p>	

Receptor	Impacts of hydrocarbon spills	
	Entrained and dissolved aromatic hydrocarbons in the water column	Surface hydrocarbons
Shipwrecks	<p>Surface hydrocarbons will have no impact on shipwrecks as all shipwrecks within the MEVA are submerged and therefore will not be contacted by surface hydrocarbons. Hydrocarbons in the water column may extend 484 km for entrained hydrocarbons and up to 200 km for dissolved aromatic hydrocarbons from the release location. The potential for in-water hydrocarbons to impact on shipwrecks is poorly documented. However, it has been proposed that exposure to oil may alter bacterial community composition (biofilms) inhabiting shipwrecks possibly altering corrosion potential (Salerno <i>et al.</i>, 2016). The biofilms promote the recruitment of macro-organisms and can form protective surfaces which may decrease access for abiotic corrosion and may assist with the historic preservation of metal shipwrecks (dependent on the environmental conditions). Further studies have provided evidence that exposure of shipwreck surfaces to residual spill contaminants has the potential to alter biofilm taxonomy and functional potential, which may place the biodiversity and the preservation of historic metal structures in the deep sea at risk (Mugge <i>et al.</i>, 2019).</p>	
Indigenous users	<p>Marine resource use by Indigenous people is generally restricted to coastal waters. Fishing, hunting and the maintenance of maritime cultures and heritage through ritual, stories and traditional knowledge continue as important uses of the nearshore region and adjacent areas. While the MEVA is largely offshore, the potential visible presence of surface oil within the EMBA would be of concern to Indigenous people.</p>	
Existing oil and gas activity	<p>A number of oil and gas operators have existing infrastructure within, and would transit through, the MEVA (e.g. Santos Bayu-Undan and Inpex Ichthys's gas export pipelines). An exclusion zone surrounding a spill has the potential to adversely affect such operators.</p>	
Protected areas		
Marine parks and Commonwealth heritage areas	<p>Protected areas are described in <b>Section 3.2.3.</b></p>	
	<p>Stochastic modelling results indicate that the open water environment within the Oceanic Shoals Marine Park may be affected (probability 4% to 33%) by surface and entrained hydrocarbons. There is also a low probability (4% to 12%) of the waters of the Arafura Marine Park being contacted by entrained hydrocarbons at or above moderate exposure values in summer and transitional seasons. These protected areas support sensitive habitats and faunal groups described above.</p>	
KEFs	<p>KEFs are described in <b>Section 3.2.3.2.</b></p>	
	<p>While some features associated with the KEFs are subtidal or submerged and would not be directly contacted by a surface slick, they all may support increased productivity or abundance of marine fauna that use surface waters above the features (including plankton, pelagic invertebrates and fish, marine mammals, marine reptiles and seabirds) which may be impacted by floating oil. Impacts to marine fauna are described above.</p> <p>Stochastic modelling predicts that sea surface, entrained and dissolved hydrocarbons at high exposure values could occur in waters above the KEF of the 'Shelf break and slope of the Arafura Shelf'. Surface and/or entrained hydrocarbons at moderate exposure values may also occur in waters above the 'Carbonate bank and terrace system of the Van Diemen Rise' KEF and of the 'Pinnacles of the Bonaparte Basin' KEF. Hydrocarbons are expected to remain in the upper water column with probability of contact decreasing with water depth.</p>	

Receptor	Impacts of hydrocarbon spills	
	Entrained and dissolved aromatic hydrocarbons in the water column	Surface hydrocarbons
Offshore banks and shoals	<p>Shallow banks/shoals within the top 20 m of the water column may be impacted by entrained hydrocarbons. Modelling results show entrained hydrocarbons at or above moderate exposure values may contact Margaret Harris Bank, Lynedoch Bank, Evans Shoal, Franklin Shoal, Flinders Shoal, Blackwood Shoal and Tassie Shoal, all of which rise to water depths shallower than 20 m.</p> <p>Whilst the modelling also showed surface hydrocarbons at or above moderate exposure values may contact Tassie Shoal and an unnamed shoal, both these shoals are submerged (i.e., do not break the sea surface) therefore impacts from surface exposure is improbable.</p> <p>Banks and shoals support a diverse and varied range of benthic communities, reef-building soft corals, hard corals and filter-feeders (Heyward <i>et al.</i>, 2012, 1997b). Surveys of Tassie, Evans and Blackwood Shoals and Lynedoch Bank recorded coral and algae species, filter-feeder communities, sponges, demersal fish and pelagic fish. It is expected that Margaret Harris Bank, Franklin Shoal and Flinders Shoal would be characterised by similar communities.</p> <p>Benthic communities are vulnerable to hydrocarbons. Filter feeders are particularly susceptible as they are likely to directly ingest hydrocarbons while feeding. This may cause mortality or sublethal impacts such as alteration in respiration rates, decreases in filter feeding activity and reduced growth rates, biochemical effects.</p> <p>Entrained hydrocarbons may impact on subtidal macroalgae of banks and shoals in the top 20 m of the water column. Given the hydrocarbon characteristics (i.e., very low levels of aromatics in the three ring PAHs and above) and weathering/decay of the entrained and dissolved hydrocarbons of the released condensate, the potential impacts associated with these hydrocarbons are expected to be minimal. Studies have shown that impacts on algae and seagrasses are variable, and generally recover quickly (Runcie <i>et al.</i>, 2010; Taylor &amp; Rasheed, 2011).</p> <p>Impacts to shallow water corals from entrained hydrocarbons may include increased mortality and sub-lethal effects such changes in feeding, bleaching (loss of zooxanthellae), increased mucous production resulting in reduced growth rates and impaired reproduction (Negri &amp; Heyward, 2000). Given the patchy distribution of shallow water corals, the potential impacts on coral reefs are expected to be restricted to sub-lethal impacts.</p>	
Wetlands	<p>Ramsar wetlands are present at Ashmore Reef and provide key habitats that support a high diversity and abundance of migratory birds and various wetland habitats. The MEVA does not contact Ashmore Reef Ramsar wetland, with low maximum entrained hydrocarbon exposure values predicted. Hence, potential impacts are expected to be minimal.</p>	
Threatened ecological communities	<p>There are no threatened ecological communities within the MEVA.</p>	

### 7.5.7 Spill response strategies

Numerous oil spill response strategies are available to be implemented in the event of a spill. These are generally strategies that have been implemented in the past or are considered good industry practice. Section 4 of the *Barossa Development OPEP Addendum – Drilling and Completions* (BAA-200-0316) provides a detailed description of the applicable response strategies for this activity, which include, depending on the type and size of the spill:

- + source control (BOP, subsea first response toolkit (SFRT), relief well, capping stack)
- + monitoring and evaluation
- + mechanical dispersion
- + oiled wildlife response
- + scientific monitoring
- + waste management.

## 7.6 Hydrocarbon spill – condensate

### 7.6.1 Description of event

<p><b>Event</b></p>	<p>A loss of well control (LOWC) during drilling may occur due to a number of reasons, including:</p> <ul style="list-style-type: none"> <li>+ shallow gas</li> <li>+ well kick</li> <li>+ tripping/swabbing</li> <li>+ loss of primary and secondary well control</li> <li>+ failure to keep the correct mud density.</li> </ul> <p>In the event of a LOWC, condensate and associated gas may be released to the marine environment. Worst-case credible spill scenarios were estimated to cover the possibility of a blowout from any well drilled under this EP. The worst-case credible spill scenarios were predicted by selecting the most likely hydrocarbon flow parameters from the wells to yield the credible maximum blowout volumes and rates (i.e., environmentally credible worst-case volume and rate) from both subsurface (seabed) and surface (MODU drill floor) releases. Key parameters for input to the worst-case scenarios were taken from well design documents, suitable analogues, latest reservoir models, or best estimates where information was unavailable. The worst-case scenario was the subsea LOWC.</p> <p>Quantitative hydrocarbon spill modelling was undertaken for the worst-case subsea LOWC scenario. Outputs from the modelling were used to inform the environmental assessment and to assist with emergency planning.</p> <p>The environmental consequences of a LOWC are highly variable, dependent on the characteristics of the hydrocarbon released, the dynamics of the receiving environment and the proximity of the release point to sensitive environmental receptors.</p>
<p><b>Extent</b></p>	<p>The EMBA for modelled LOWC scenarios are defined in <b>Section 7.5.4</b> and <b>Figure 7-4</b>. For information on the extent of potential impact associated with a LOWC, refer to <b>Section 7.6.2</b>.</p>
<p><b>Duration</b></p>	<p>The duration of a LOWC is predicted to be 90 days (refer to <b>Table 7-6</b>). This is the estimated time required to drill a relief well and gain control of the primary well. Hydrocarbons would persist within the environment for a longer period of time, although the condensate released is expected to weather quickly through evaporation and dispersion (<b>Section 7.5.3.2</b>).</p>

### 7.6.2 Nature and scale of environmental impacts

Potential receptors: physical environment (water and sediment quality, shoals and banks, benthic habitats), threatened or migratory fauna (marine mammals, marine reptiles, sharks, fish, rays and birds), protected and significant areas (marine parks, KEFs), socio-economic receptors (fisheries, tourism, recreation and other third-party operators).

Hydrocarbon spills will cause a decline in water quality and may cause chemical (e.g., toxic) and physical (e.g., coating of emergent habitats, oiling of wildlife at sea surface) impacts to marine species. The severity of the impact of a hydrocarbon spill depends on the magnitude of the spill (i.e., extent, duration) and sensitivity of the receptor.

The magnitude of potential environmental impact from a condensate release (which behaves in a similar manner in the marine environment to MDO) is dependent on multiple factors including hydrocarbon type, release volume and rate, and ocean and weather conditions.

An assessment of the sensitive environmental receptors at risk from a condensate release has been determined based on a literature review and trajectory and fate modelling described below.

The potential impact pathways (physical and chemical) of hydrocarbon exposure to relevant habitat and marine fauna receptors are summarised in **Table 7-15** and an impact assessment is completed for receptors within the MEVA in **Table 7-16**.

### 7.6.2.1 Stochastic spill dispersion modelling – summary of results for moderate exposure values

The spill modelling results at or above moderate exposure values (as used to define the MEVA) are summarised below for a subsea LOWC, more detailed results are provided in **Appendix G**.

Further parameters required to inform spill response strategies are described in the OPEP.

The currents in the region are dominated by tidal and wind driven currents which are dependent on the season. These will influence the direction that the hydrocarbons (entrained and floating) travel in a particular season.

#### *Accumulated shoreline oil*

No shoreline contact was identified at any exposure value in any season.

#### *Surface oil greater than 10 g/m<sup>2</sup>*

Modelling results indicate that sea surface hydrocarbons above 10 g/m<sup>2</sup> may extend up to 162 km west during transitional seasons, up to 122 km west-south-west in summer months and up to 126 km west-south-west during winter. Locations potentially contacted at the moderate exposure value for surface oil include:

- + A high contact probability of 100% was predicted at 'Shelf Break and slope of the Arafura Shelf' KEF, with a minimum arrival time of 0.04 days. Contact probability of 39% at the 'Carbonate bank and terrace system of the Van Diemen Rise' KEF was also predicted with a minimum arrival time of 10.2 days. Noting that these receptors are submerged; hence, less susceptible to surface oil impacts.
- + The Oceanic Shoals was the only AMP predicted to be contacted, with a 12% probability of exposure in the transitional seasons.
- + Two shoals were predicted to be contacted at a low probability (17%) within 12.3 days (Unnamed shoal and Tassie shoal).
- + The probability for condensate to cross the Australian Exclusive Economic Zone at the moderate exposure value was 24% in summer and 10% in transitional seasons, with corresponding minimum times of arrival of 18 days and two days respectively.

#### *Entrained oil greater than 100 ppb*

Modelling results predict that entrained hydrocarbons at 100 ppb would occur within 0 to 10 m water depth, with a maximum distance from the release location of 484 km to the west (transitional and winter seasons). Sensitive locations potentially contacted at or above the moderate exposure value:

- + No entrained oil was predicted below the 10 to 20 m water depth.
- + High probability of entrained oil crossing the Australian Exclusive Economic Zone (98%).
- + The Arafura and Oceanic Shoals AMPs were the only AMPs predicted to be contacted, at 12% and 33% probability respectively, with maximum exposure values of 143 ppb and 215 ppb respectively.
- + The 'Shelf break and slope of the Arafura Shelf', 'Carbonate bank and terrace system of the Van Diemen Rise' and 'Pinnacles of the Bonaparte Basin' were the only KEFs predicted to be contacted, at 100%, 42% and 6% probability respectively, with maximum exposure values of 1,843 ppb, 289 ppb and 126 ppb respectively.
- + A number of shoals and banks were predicted to be contacted by entrained oil at 9% to 46% probability, with maximum exposure values ranging from 113 to 246 ppb.

*Dissolved oil greater than 50 ppb*

Modelling results for dissolved aromatic hydrocarbons predict that hydrocarbons above 50 ppb may extend 39 km east-northeast in summer, 43 km east-northeast in transitional seasons and 39 km west south-west in winter.

The ‘Shelf break and slope of the Arafura Shelf’ KEF was the only receptor contacted at the moderate exposure value with a contact probability of 100%, a maximum exposure value of 575 ppb and a minimum arrival time of 0.1 days.

**7.6.2.2 Deterministic spill dispersion modelling**

The stochastic simulation output provides a probabilistic temporal and spatial representation of an oil spill incident. Individual stochastic realisations were selected to run in deterministic mode. The deterministic simulations were selected by identifying the stochastic realisation from each scenario that resulted in:

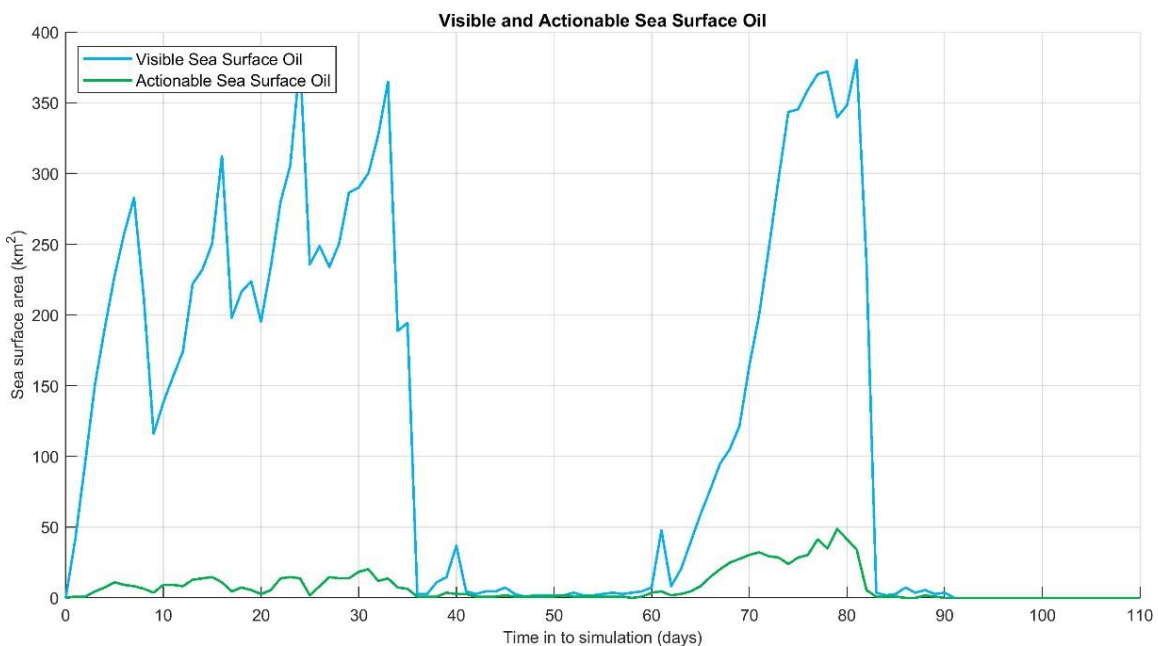
- + largest swept area of condensate on the sea surface above 10 g/m<sup>2</sup>
- + greatest dissolved hydrocarbon time-averaged exposure concentration at the Evans Shoal and Tassie Shoals (being the nearest known physical sensitive receptors).

Largest swept area of condensate on the sea surface above 10 g/m<sup>2</sup>

The deterministic trajectory that resulted in the largest swept area of condensate on the sea surface above 10 g/m<sup>2</sup> had begun at 6 am, 1<sup>st</sup> of December 2012, during summer conditions.

Zones of exposure on the sea surface (swept area) over the entire 110-day simulation occurred west-southwest from the release location.

**Figure 7-3** displays the time series for the zone of exposure at the low exposure value (1 g/m<sup>2</sup>) and moderate exposure value (10 g/m<sup>2</sup>) over the 110-day simulation. The maximum area of coverage at the low exposure value on the sea surface was approximately 380 km<sup>2</sup> at 80 days. Between day 32 and 60, the wind speeds increased to above 12 knots and peaked at 27 knots causing the condensate to entrain. This resulted in a reduction of condensate on the sea surface.



**Figure 7-3: Time series of the area of visible oil (1 g/m<sup>2</sup>) and oil at moderate exposure value (10 g/m<sup>2</sup>) on the sea surface for the trajectory with the largest sea surface swept area at 10 g/m<sup>2</sup>. Results are based on a 129,000 m<sup>3</sup> subsea release of Barossa condensate over 90 days, tracked for 110 days, 6 am 1<sup>st</sup> December 2012**

At the conclusion of the simulation, approximately 103,258 m<sup>3</sup> (80%) spilled oil was lost to the atmosphere through evaporation. Approximately 20,707 m<sup>3</sup> (16%) of the condensate was predicted to have decayed by the end of the simulation, while approximately 5,024 m<sup>3</sup> (3.8%) was predicted to remain within the water.

#### Greatest dissolved hydrocarbon time-averaged exposure concentration at the Evans and Tassie Shoals

The simulations that resulted in the greatest exposure of dissolved hydrocarbons at the Evans Shoal and Tassie Shoal receptors were identified for runs commencing in winter (run 83) and transitional season (run 30) conditions.

Run 83, starting at 8 pm 25 June 2014 during winter conditions, produced a maximum dissolved hydrocarbon exposure of 19.2 ppb (over a 96-hour window) at Evans Shoals. While run 30, starting at 7 pm on 16 October 2011 during transitional season conditions, resulted in a maximum dissolved hydrocarbon exposure at Tassie Shoal of 12.3 ppb (over a 96-hour window).

#### 7.6.2.3 Vapour dispersion modelling

A vapour dispersion modelling study was undertaken to assess levels of potential airborne concentrations of volatiles from a LOWC (RPS, 2019b).

##### Vapour dispersion modelling methodology

The gas and vapor modelling (RPS, 2019b) was performed using an advanced three-dimensional trajectory and fates blowout model OILMAPDeep, coupled with a three-dimensional gas and vapor plume atmospheric model AIRMAP. The OILMAPDeep model calculates the blowout dynamics at the seabed and the rise of the resultant gas, oil and water plume through the water column. Once on the water surface OILMAPDeep calculates the transport, spreading, entrainment and evaporation of spilled hydrocarbons over time, based on the prevailing wind and current conditions and the physical and chemical properties. The atmospheric plume model (AIRMAP) is coupled to the OILMAPDeep model and is used to calculate the atmospheric concentrations of the blowout gas and the elevated hydrocarbons (benzene) from the spilled hydrocarbon liquids. **Table 7-17** provides the settings and thresholds used for the vapour dispersion modelling.

**Table 7-17: Settings and thresholds used for vapour dispersion modelling**

Input variable	Value
Scenario	LOWC
Water depth (m)	250
Tubing diameter (inch)	10.71
Condensate rate (stb/day)	9,190 (day 1)
Gas rate (MMscf/day)	919 (day 1)
Reservoir temperature (°C)	170
Release pressure (bar)	5,982
Release duration (hours)	24
Simulation length (hours)	24



Wind conditions			
Minimum		1 knot	
Average		10 knots	
Maximum		37 knots	
Atmospheric reporting thresholds			
Zone of concern (ZOC)	Criteria for ZOC (benzene)	Atmospheric concentration	
		mg/m <sup>3</sup>	ppm
ZOC 0	Trigger for immediate removal of personnel from workspace	1	0.25
ZOC 1	Exceeds trigger for long-term adverse health effects	2	0.5
ZOC 2	Danger of exceeding flammable range	19,168	6,000
ZOC 3	Exceeded flammable limit, explosion possible if ignition source present	38,336	12,000

#### Vapour dispersion modelling results

For all wind speeds assessed, the modelling indicated that vapour plume concentrations for all zones of concern (human health risk and safety risk; and also a proxy for potential environmental harm to marine fauna at or above sea surface) (i.e., ZOC 0 to 3) occurred within approximately 2.5 km from the well (RPS, 2019b).

#### 7.6.3 Environmental performance outcomes and control measures

The EPOs relating to this event include:

- + No loss of containment of hydrocarbon to the marine environment. [EPO-03]
- + No unplanned objects, emissions or discharges to sea or air. [EPO-04]
- + No injury or mortality to EPBC Act listed fauna during activities. [DC-EPO-05]

An assessment of the environmental benefits and the potential costs or issues associated with control measures for this activity are shown in **Table 7-18** to demonstrate that potential risks are ALARP. Control measures that are adopted have associated EPSs and measurement criteria which are presented in **Table 8-2**. Rejected control measures have an ALARP evaluation provided to justify their rejection.

The OPEP contains oil spill response strategies and associated performance outcomes, control measures and performance standards; and an ALARP evaluation.

**Table 7-18: Control measure evaluation for a loss of well control hydrocarbon spill**

CM reference	Control measure	Environmental benefit	Potential cost/issues	Evaluation
Standard control measures				
BAD-CM-013	Source control plan	Ensures source control arrangements are effectively and efficiently implemented in order to reduce the volume of oil released to the environment.	Costs associated with preparing documents, assurance (audits) and maintaining response capability (spill response exercises, service provider contract administration).	<b>Adopted</b> – environmental benefits of ensuring source control arrangements in place outweighs the financial costs.

CM reference	Control measure	Environmental benefit	Potential cost/issues	Evaluation
BAD-CM-017	Accepted OPEP	Implements response plans to deal with an unplanned hydrocarbon release quickly and efficiently to reduce impacts to the marine environment.	Administrative costs of preparing documents and large costs of preparing for and implementing response strategies.	<b>Adopted</b> – regulatory requirement, must be adopted.
BAD-CM-018	Drilling and completions management process	Includes control measures for well integrity and well control in an accepted WOMP, MODU Safety Case.  Defines critical acceptance criteria for well operations that reduce the risk of a LOWC.  Accounts for emergency situations such as cyclone response plans.	Costs associated with preparing and implementing the WOMP, Safety Case and D&C programs.	<b>Adopted</b> – regulatory requirement, must be adopted.
BAD-CM-034	Minimum lighting for maritime safety	Ensures the MODU is seen by other marine users, thereby reducing the potential for collision during drilling operations.	Standard maritime safety and navigational equipment; regulatory requirement and therefore the cost is not identified as an issue.	<b>Adopted</b> – regulatory requirement, must be adopted.
BAD-CM-038	Petroleum Safety Zone (500 m) established	PSZ alerts other marine users to the presence of the MODU and wellheads, thereby reducing the likelihood of vessel collision and fishing gear snagging on the wellheads.	Negligible costs.	<b>Adopted</b> – regulatory requirement, must be adopted.
BAD-CM-040	MODU planned maintenance system	Requires that equipment is maintained and certified including BOP, reducing probability of a loss of well control.	High cost of maintaining MODU equipment and managing the maintenance system.	<b>Adopted</b> – benefits of ensuring MODU is maintained and equipment is operating as intended outweighs the potential high costs.

CM reference	Control measure	Environmental benefit	Potential cost/issues	Evaluation
<b>Additional control measures</b>				
N/A	Manage the timing of the activity to avoid sensitive biological periods (e.g., fish spawning, whale foraging)	Reduce potential environmental consequences by avoiding sensitive biological periods for conservation significant marine fauna in the MEVA.	Drilling campaign is longer than 12 months. High cost in suspending activities and demobilising/remobilising the MODU and vessels. Impracticable to avoid all biological sensitive periods in the MEVA due to the variability between species (e.g. spawning fish species) and extended length.	<b>Rejected</b> – high cost is grossly disproportionate to the environmental benefits given remote likelihood of a LOWC, and the nature and scale of potential impacts within the MEVA.
N/A	Manage the timing to avoid drilling during cyclone season	In the event of a LOWC, cyclonic conditions may spread oil further than predicted and/or hindering oil spill response activities.	Drilling campaign is longer than 12 months. The official Northern Territory cyclone season runs from 1 November to 30 April; hence, drilling would be precluded for up to 6 months per year. High cost in suspending activities and demobilising/remobilising the MODU and vessels. Cyclones are a known risk and drilling within cyclone season is appropriately managed under current industry standards and regulatory regime (e.g. Safety Case). Weather conditions are monitored, and drilling operations respond in accordingly.	<b>Rejected</b> – the financial cost of mobilising a MODU and vessels either side of cyclone season adds significant costs to the development. Such costs are unwarranted given the risks are well understood and standard industry practices will be used to manage the risk.
N/A	Dedicated spill response resources/facilities in close proximity to the operational area	Would enable a faster spill response as resources will be in close proximity.	Significant additional costs associated with securing dedicated resources. Modelling shows no shoreline loading of hydrocarbons.	<b>Rejected</b> – significant costs grossly disproportionate to environmental benefits given remote likelihood of a LOWC, lack of shoreline oil and low persistence of condensate in a tropical climate.
N/A	A dedicated second MODU on standby for the purpose of	Could reduce the length of time taken to drill a relief well and may reduce the time frame	For the dedicated second MODU to be ready for relief well drilling, it would need to be contracted, crewed and hold a valid NOPSEMA	<b>Rejected</b> – significant costs considered grossly disproportionate to the environmental

CM reference	Control measure	Environmental benefit	Potential cost/issues	Evaluation
	relief well drilling	for stopping a blowout by around 20 to 30 days.	<p>Safety Case. This could cost around \$250,000 to \$600,000 USD per day for a minimum negotiated contract term, plus a cost associated for MODU mobilisation and demobilisation (depending on MODU type).</p> <p>After reviewing availability, it is anticipated a MODU would need to be brought in from overseas to guarantee availability of this rig. It is conceivable that to cover the full duration of the drilling campaign (up to eight 90-day wells) with a relief MODU on standby, the additional cost would be in the order of \$160 million to \$380 million USD, depending on where the MODU was mobilised from/to and the market at the time.</p> <p>Introducing another MODU and support equipment/personnel on standby would result in additional environmental and safety risks.</p>	<p>benefit considering the remote likelihood of a LOWC.</p> <p>In addition, it is envisaged that a MODU would be made available through the APPEA-administered MoU (MODU and Well Services). The MOU agreement documents the commitment to share rigs, equipment, and service personnel in the event of a major loss of containment incident, significantly increasing the resources available to a titleholder company.</p>

CM reference	Control measure	Environmental benefit	Potential cost/issues	Evaluation
N/A	Amend the well design to reduce the volume of hydrocarbons released in the event of a LOWC	By reducing the diameter of the wellbore through the reservoir and back to surface increases the backpressure on the well and hence the flowrates through well redesign. This would result in a reduction in overall volume of hydrocarbons released to the environment in the event of a LOWC.	The wellbore size for each of the wells is driven by the deliverability requirements of the wells. Reducing the size of the wellbore would require additional wells to be constructed. This would result in a significant increase in costs and longer activity duration, as well as an increase in discharges to sea and air, greater area of seabed disturbance and a longer period of potential interaction with other marine users. Adding one additional well would cost in the order of \$50 million to \$60 million USD.	<b>Rejected</b> – modelling conducted for the Barossa OPP used a smaller wellbore (8.5-inch) compared to that used for spill modelling for this EP (10.5-inch). The EMBA's for these two scenarios are similar in size due to the increased exit velocity from the smaller wellbore diameter (8.5-inch) reducing the droplet size and resulting in >80% of the condensate remaining in the water column. Whereas the larger droplets encountered from the larger wellbore design (10.5-inch) would rise to the surface where they may be subject to evaporation and re-entrainment. Therefore, reducing the wellbore size will not result in a significant reduction in the EMBA size, and the environmental and economic costs of increasing the number of wells and duration of the campaign are considered grossly disproportionate to the potential reduction in environmental impact.

## 7.6.4 Environmental impact assessment

The below environmental impact assessment follows the approach detailed in **Section 7.5.5**.

### 7.6.4.1 Identification of hot spots for consequence assessment

Hot spots that are predicted to be contacted by hydrocarbons in any phase within the MEVA and EMBA for a LOWC are listed in **Table 7-19**. The values and sensitivities associated with these areas are described in **Appendix C**. These hot spots meet the criteria (as described in **Section 7.5.5**) which includes a probability of contact greater than 5%, or high volumes of entrained and dissolved hydrocarbons.

Note that the worst-case values were taken from the modelling scenarios to identify the hot spots and therefore is taken from any season and any hydrocarbon phase at any water depth.

**Table 7-19: Identified high environmental value and hot spot receptors**

Receptor	Exposure values			Hot Spot
	Low (EMBA)	Moderate (MEVA)	High (HEVA)	
Arafura AMP	✓	✓		
Ashmore Reef AMP	✓			
Cartier Island AMP	✓			
Oceanic Shoals AMP	✓	✓		Y
Carbonate bank and terrace system of the Sahul Shelf KEF	✓			
Pinnacles of the Bonaparte Basin KEF	✓	✓		
Shelf break and slope of the Arafura Shelf KEF	✓	✓	✓	Y
Carbonate bank and terrace system of the Van Diemen Rise KEF	✓	✓		Y
Tributary canyons of the Arafura Depression KEF	✓			
Continental slope demersal fish communities KEF	✓			
Ashmore Reef and Cartier Island and surrounding Commonwealth waters KEF	✓			
Barton Shoal	✓			
Dillon Shoal	✓			
Cootamundra Shoal	✓			
Calder Shoal	✓			
Margaret Harries Banks	✓			
Money Shoal	✓			
Lynedoch Bank	✓	✓		Y
Evans Shoal	✓	✓		Y
Franklin Shoal	✓			
Flinders Shoal	✓			
Blackwood Shoal	✓	✓		Y

Receptor	Exposure values			Hot Spot
	Low (EMBA)	Moderate (MEVA)	High (HEVA)	
Martin Shoal	✓			
Loxton Shoal	✓			
Sunset Shoal	✓			
Troubadour Shoals	✓			
Sunrise Bank	✓			
Bellona Bank	✓			
Echo Shoals	✓			
Big Bank Shoals	✓			
Karmt Shoal	✓			
Jabiru Shoals	✓			
Pee Shoal	✓			
Mangola Shoal	✓			
Vee Shoal	✓			
Fantome Shoal	✓			
Johnson Bank	✓			
Woodbine Bank	✓			
Barracouta Shoal	✓			
Tassie Shoal	✓	✓		Y
Unnamed shoal	✓	✓		Y

This process identified the following hot spots:

- + Arafura and Oceanic Shoals AMPs
- + Shelf break and slope of the Arafura Shelf KEF
- + Carbonate bank and terrace system of the Van Diemen Rise KEF
- + Pinnacles of the Bonaparte Basin KEF
- + Lynedoch Bank
- + Evans Shoal
- + Blackwood Shoal
- + Tassie Shoal
- + Unnamed Shoal<sup>7</sup>.

<sup>7</sup> 'Unnamed shoal' is assumed to have similar values to those at other banks and shoals in the region as described in **Appendix C**.

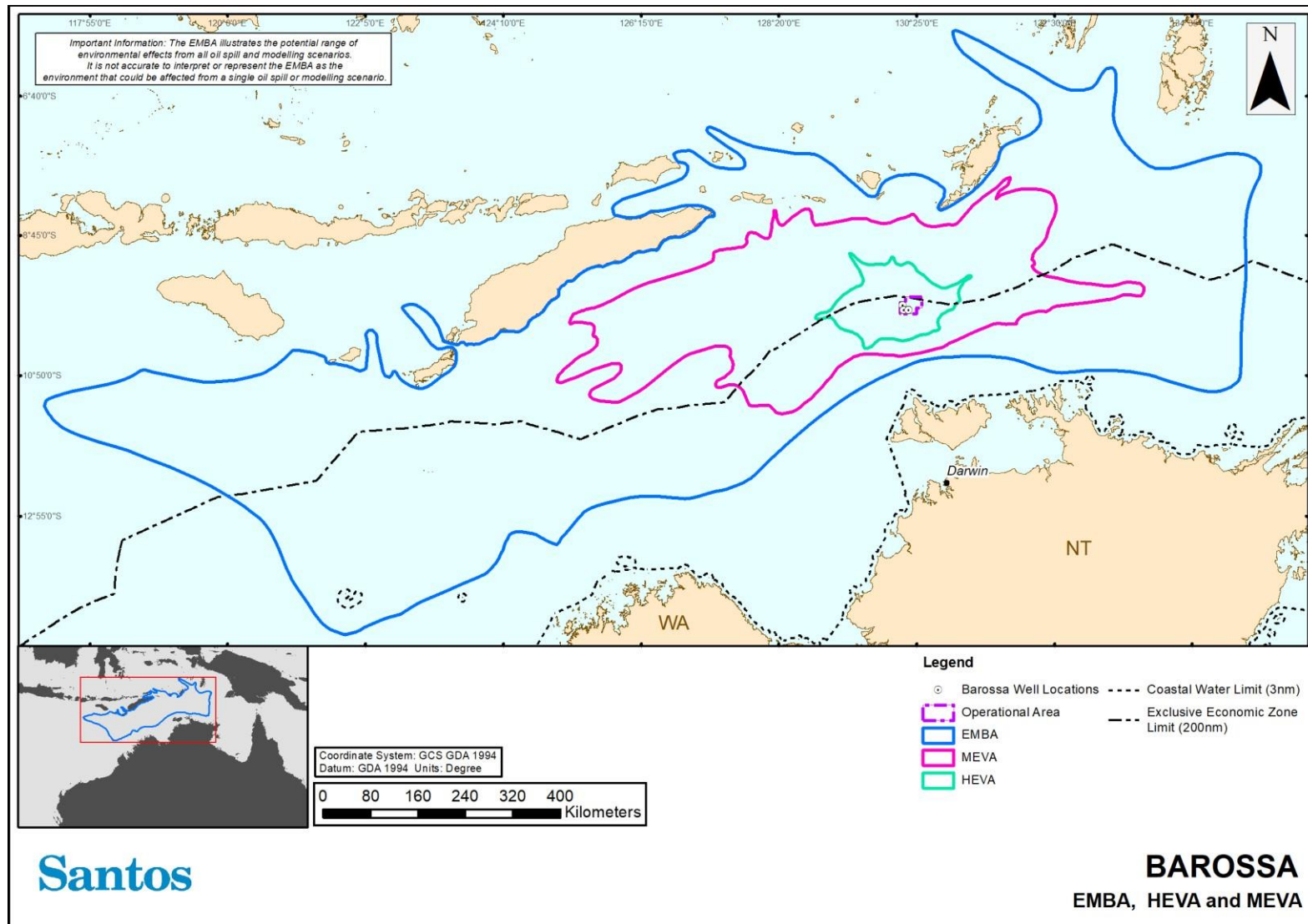


Figure 7-4: Environment that may be affected, moderate exposure value area and high exposure value area from a loss of well control



**Table 7-20: Impact, likelihoods and consequence ranking – loss of well control**

<b>Receptors</b>	Physical environment (water and sediment quality, benthic habitats, KEFs) Threatened, migratory or local fauna (marine mammals, marine reptiles, sharks, rays, fish, and birds) Protected and significant areas (marine parks) Socio-economic receptors (fisheries, tourism and recreation)
<b>Consequence</b>	IV – Major
<p>A summary of the consequence assessment for each receptor category is presented below. Potential impact pathways (physical and chemical) of hydrocarbon exposure for receptors are summarised in <b>Table 7-15</b>, and potential impacts to receptors that may be found within the area of moderate exposure are further described in <b>Table 7-16</b>.</p> <p><i>Physical environment or habitat</i></p> <p>There are no emergent or shoreline habitats within the MEVA.</p> <p>Stochastic modelling indicates surface, entrained and dissolved aromatic hydrocarbons at or above moderate exposure values may affect water quality in the Arafura and Oceanic Shoals AMPs, KEFs and at various banks and shoals.</p> <p>Banks and shoals support a diverse and varied range of benthic communities, reef-building soft corals, hard corals and filter-feeders (Heyward <i>et al.</i>, 2012, 1997b). Some of the shoals/banks close to the operational area have the potential to be contacted in this spill scenario by entrained hydrocarbons at the moderate exposure level at relatively low probabilities (9% to 46%), as predicted by stochastic modelling.</p> <p>Potential impacts that may occur as a result of hydrocarbon exposure could include sub-lethal stress and, in some cases, total or partial mortality of sensitive benthic organisms (e.g., corals) and the early life stages of resident fish and invertebrate species. Exposure to entrained hydrocarbons may also increase mortality in the early life stages of benthic species affected and could cause localised and long-term effects to the shallow hard coral communities at these shoals/banks.</p> <p>A hydrocarbon release during a loss of well control has the potential to result in a localised, temporary reduction in air quality near the release site. Based on the Barossa condensate assay, up to 57% of the hydrocarbons would evaporate within the first few hours, with almost 80% evaporated after two days when on the sea surface (RPS APASA, 2017). Additionally, as demonstrated by the vapour dispersion modelling, hydrocarbon vapor concentrations above human health risk and safety risk levels (also considered a proxy for environmental risk) would extend to approximately 2.5 km (RPS, 2019b).</p> <p>Hydrocarbon vapor in this open water offshore environment would rapidly disperse with the prevailing wind. Potential impacts to air quality are expected to be temporary however may be significant for short periods of time in relatively close proximity to the release location.</p> <p>Water quality and sediment quality will be affected by the release of hydrocarbons with the potential for Major (IV) consequences due to the long-term nature of hydrocarbon contamination.</p> <p><i>Threatened or migratory fauna</i></p> <p>In the event of a LOWC, a reduction in water quality has the potential to impact marine fauna. Marine fauna present in the area may be exposure to floating oil, entrained oil, or dissolved aromatic hydrocarbons. A description of impacts to marine fauna from exposure to condensate is provided in <b>Table 7-16</b>.</p> <p>Impacts would be greatest within several kilometres of the spill where the toxic aromatic components of the condensate will be at their highest concentration, and when oil is at its thickest on the sea surface. Upon release to the marine environment, the condensate will rapidly lose toxicity with time and will spread thinner at the surface as evaporation continues or due to entrainment within the water column.</p> <p>Breeding/foraging BIAs for seabirds or migratory shorebirds are not predicted to be contacted by hydrocarbons at or above moderate exposure values. Seabirds may contact surface slicks at or above moderate exposure values whilst foraging in offshore, open water locations and could cause slight secondary effects through ingestion after preening or ingestion of oiled fish (as described in <b>Table 7-15</b> and <b>Table 7-16</b>).</p> <p>The pygmy blue whale BIA may be contacted by hydrocarbons at or above moderate exposure values for surface and entrained hydrocarbons. Potential impacts are likely to be limited to individuals that may be transiting through</p>	

the area with potential for coating of baleen (in whales) and ingestion of oiled prey (plankton/fish) as described in **Table 7-15** and **Table 7-16**.

Based on the stochastic modelling outputs, the spill may contact various BIAs for marine turtles, but given the distance from key areas for breeding and nesting, any potential impacts are likely to be limited to individuals that may be transiting through the area or feeding at nearby submerged shoals and banks.

The potential sensitive receptors in the surrounding areas of the spill will include fish, marine mammals, marine reptiles and seabirds, as discussed in **Table 7-16**. There is considered to be the potential for Major (IV) consequences to marine fauna, defined as ‘Major long-term effect on local population, industry or ecosystem factors’.

*Protected areas*

The MEVA intersects two AMPs (Section 3.2.3) at 12% and 33% probability of exposure. Although hydrocarbons are only predicted to occur within the 0 to 10-m layer of the water column, long-term effects on one or more of the protected area’s values could occur (e.g. sediment contamination). Hence, potential consequences are considered to be Major (IV).

*Socio-economic receptors*

There is potential for temporary disrupt to fishing activities (traditional, recreational and commercial) due to surface, dissolved or entrained oil. Although only expected in the medium term, the consequence is considered to be Moderate (III) due to the potential significant loss of value to local fishing industries.

A LOWC and associated oil spill could also disrupt other oil and gas operations in the region (e.g. Santos Bayu Undan operations), military exercises and commercial shipping. Potential consequences are considered to be Moderate (III) for these socio-economic receptors.

On the basis of the above assessment, a LOWC has the potential to impact an array of environmental and socio-economic receptors, with the highest consequence considered to be Major (IV).

<b>Likelihood</b>	A – Remote
-------------------	------------

The likelihood of a LOWC event occurring during the activity with the proposed control measures in place is extremely low when considering industry and Santos’ statistics. Wells are designed with essential engineering and safety control measures to prevent a loss of containment occurring. Blowout events during oil well development drilling has been reported at a frequency of  $3.4 \times 10^{-5}$  per drilled well (IOGP, 2019; development drilling operations at normal wells, North Sea Standard).

Control measures in place to control the flow of hydrocarbons include construction design, safety shutdown systems, regular inspection and maintenance, and competent personnel. Industry-standard and activity-specific control measures to reduce the chance of a loss of containment event resulting in a release have been implemented, including procedures such as the NOPSEMA-accepted WOMP and safety case, and a spill response plan (OPEP). These control measures are considered to reduce the risk of a loss of containment occurring to a level that is acceptable and ALARP.

Santos considers there to be less technical uncertainty and risk when drilling production wells compared to exploration wells.

The likelihood of a LOWC occurring with the control measures in place and then resulting in a Major (IV) consequence is considered to be Remote (a).

<b>Residual Risk</b>	The residual risk is considered <b>Low</b> .
----------------------	--

### 7.6.5 Demonstration of as low as reasonably practicable

The industry standard safe drilling methodologies, including the inherently safe well design and its operations with primary (i.e., maintaining the appropriate hydrostatic pressure) and secondary well control features (i.e., BOP) will be implemented to reduce the probability of a loss of containment. All safety options have been considered in well design and equipment choice for the activity.

The combination of the standard prevention control measures (**Section 7.6.3**), and the spill response strategies, as presented in the OPEP, together reduce the hydrocarbon spill risk and impact.

Santos has determined applicable source control response measures to limit the spill volume from a LOWC event to ALARP.

Source control

A number of source control options have been evaluated for the activity (refer to the OPEP). Of these source control options, the drilling of a relief well is considered the primary means of controlling the source in the event of an unplanned well release. Spill response and impact assessment for this activity has been based on the relief well taking 90 days to execute. A breakdown of the key tasks and their timeframe to drill a relief well in 90 days have been included in the *Barossa Development OPEP* (BAA-200-0314).

Spill mitigation controls

Santos considers that through the selection of appropriate spill response strategies, development of spill response controls and maintenance of preparedness arrangements and resources to implement these controls, spill risk is mitigated to ALARP. Preparedness spill response controls are outlined in **Table 7-18** while those that would be implemented in the event of a spill are outlined within the OPEP.

All reasonably practicable control measures have been reviewed (refer OPEP for further evaluation) and those adopted are considered appropriate to reduce the residual risk to a ‘Low’ level. The proposed control measures are in accordance with the Santos risk management criteria and are considered appropriate to manage the risk to ALARP.

7.6.6 Acceptability evaluation

<p>Is the risk ranked between Very Low and Medium?</p>	<p>Yes – maximum credible hydrocarbon spill (condensate from a LOWC) residual risk is ranked as Low.</p>
<p>Is further information required to validate the consequence assessment?</p>	<p>No – hydrocarbon spill modelling results were used to determine consequence and risk.</p>
<p>Are risks and impacts consistent with the principles of ESD?</p>	<p>Yes – activity evaluated in accordance with Santos’ <i>Environmental Hazard Identification and Assessment Procedure</i>, which considers principles of ESD.</p>
<p>Have the acceptable levels of impact and risks been informed by relevant species recovery plans, threat abatement plans and conservation advice and Australian marine park zoning objectives)?</p>	<p>Yes – consistent with relevant species recovery plans, conservation management plans and management actions set out in <b>Table 3-8</b>, including:</p> <ul style="list-style-type: none"> <li>+ Recovery Plan for Marine Turtles in Australia 2017–2027 (DoEE, 2017)</li> <li>+ Approved Conservation Advice for <i>Megaptera novaeangliae</i> (humpback whale) (TSSC, 2015c)</li> <li>+ Approved Conservation Advice for <i>Rhincodon typus</i> (whale shark) (TSSC, 2015d)</li> <li>+ Conservation management plan for the blue whale, 2015 to 2025 (CoA, 2015a)</li> <li>+ Approved Conservation Advice for <i>Balaenoptera borealis</i> (sei whale) (TSSC, 2015a)</li> <li>+ Approved Conservation Advice for <i>Balaenoptera physalus</i> (fin whale) (TSSC, 2015b)</li> <li>+ Recovery plan for the white shark (<i>Carcharodon carcharias</i>) (DSEWPaC, 2013)</li> <li>+ Approved Conservation Advice for <i>Pristis clavate</i> (<i>Dwarf Sawfish</i>) (DEWHA, 2009)</li> <li>+ Approved Conservation Advice for <i>Pristis pristis</i> (largetooth sawfish) (DoE, 2014b)</li> </ul>

	<ul style="list-style-type: none"> <li>+ Commonwealth Conservation Advice on <i>Pristis zijsron</i> (green sawfish) (DEWHA, 2008)</li> <li>+ Sawfish and River Sharks Multispecies Recovery Plan (DoE, 2015a)</li> <li>+ Recovery plan for the grey nurse shark (<i>Carcharias taurus</i>) (DoE, 2014a)</li> <li>+ Approved Conservation Advice for <i>Glyphis garricki</i> (northern river shark) (DoE, 2014c)</li> <li>+ National recovery plan for threatened albatrosses and giant petrels 2011 to 2016 (DSEWPaC, 2011b)</li> <li>+ Approved Conservation Advice for <i>Calidris ferruginea</i> (curlew sandpiper) (TSSC, 2015e)</li> <li>+ Approved Conservation Advice for <i>Numenius madagascariensis</i> (Eastern Curlew) (TSSC, 2015f)</li> <li>+ Approved conservation advice <i>Calidris canutus</i> (red knot) (TSSC, 2016b)</li> <li>+ Approved Conservation Advice for <i>Limosa lapponica baueri</i> (bar-tailed godwit (western Alaskan)) (TSSC, 2016f)</li> <li>+ Approved conservation advice <i>Limosa lapponica menzbieri</i> (bar-tailed godwit (northern Siberian)) (TSSC, 2016a)</li> <li>+ Approved Conservation Advice for <i>Papasula abbotti</i> (Abbott's booby) (TSSC, 2015h)</li> <li>+ Marine Bioregional Plan for the North-West Marine Region (CoA, 2012b).</li> </ul> <p>Management is also consistent with the zoning of the Australian marine parks, and their management plans (i.e., North Marine Parks Network Management Plan 2018 (Director of National Parks, 2018a) and North-West Marine Parks Network Management Plan 2018 (Director of National Parks, 2018b) in that risks have been reduced to ALARP, such as implementation of spill response activities will limit impacts, thereby conserving the marine park values which includes habitats critical to the diversity and value of the protected areas.</p>
<p>Are performance outcomes, control measures and associated performance standards consistent with legal and regulatory requirements?</p>	<p>Yes – management consistent with OPGGS Act and Regulations, including Safety Case and WOMP.</p> <p>Through acceptance of this EP, legislative and regulatory requirements will be met as per <b>Section 1.6.2</b>.</p>
<p>Are performance outcomes, control measures and associated performance standards consistent with Santos' Environment, Health and Safety Policy?</p>	<p>Yes – aligns with Santos' Environment, Health and Safety Policy.</p>
<p>Are performance outcomes, control measures and associated performance standards consistent with industry standards?</p>	<p>Yes – the most recent and comparable Drilling and Completions EPs accepted by NOPSEMA have been reviewed for consistency with the performance outcomes, control measures and associated performance standards proposed in this EP.</p>
<p>Have performance outcomes, control measures and associated performance standards taken into consideration stakeholder feedback?</p>	<p>Yes – requests relating to managing oil spill response activities and potential environmental impacts to marine fauna or commercial fisheries have been considered.</p> <p>Oil spill matters raised by ECNT are addressed in <b>Section 4</b>.</p>

<b>Are performance standards such that the impact or risk is considered to be ALARP?</b>	Yes – see ALARP above.
--	------------------------

The residual risk of an unplanned hydrocarbon spill (condensate) is assessed as Low. Based on an assessment of Santos' acceptability criteria and with the control measures in place, potential risks are considered acceptable.

## 7.7 Hydrocarbon spill – marine diesel oil

### 7.7.1 Description of event

<p><b>Event</b></p>	<p><i>Worst-credible MDO spill</i></p> <p>It is considered credible that a release of MDO to the marine environment could occur as a result of a collision between the support vessels, between a support vessel and the MODU, or between a passing third party vessel and the MODU or a support vessel. Such a collision could rupture a fuel tank resulting in the release of MDO to sea. Vessel collision could occur due to factors such as human error, poor navigation, vessel equipment failure or poor weather.</p> <p>As described in Section 7.5.1.2, a spill scenario of 250 m<sup>3</sup> of MDO has been assumed for this EP.</p> <p><i>Refuelling incident</i></p> <p>The second most significant MDO spill scenario identified is a refuelling incident (fuel hose failure or rupture, coupling failure or tank overfilling) where fuel bunkering would need to be stopped manually. Fuel released before the cessation of pumping as well as fuel remaining in the transfer line may be released to the environment.</p> <p>Spill volumes were determined from transfer hose inventory and spill prevention measures including ‘dry break’ or ‘break away’ couplings, rapid shutdown of fuel pumps and spill response preparedness, with 10 m<sup>3</sup> considered to be the maximum volume that could be released from the hose before shutdown.</p>
<p><b>Extent</b></p>	<p>Spill trajectory modelling (RPS, 2016) indicated that there was some probability of a 250 m<sup>3</sup> MDO spill extending as follows (using the moderate exposure value):</p> <ul style="list-style-type: none"> <li>+ Shoreline loading was not predicted to occur.</li> <li>+ Surface oil was predicted to occur within approximately 132 km.</li> <li>+ Entrained oil was predicted to occur within approximately 240 km.</li> <li>+ Dissolved hydrocarbons were not predicted to occur.</li> </ul>
<p><b>Duration</b></p>	<p>A 250 m<sup>3</sup> release of MDO was modelled for a release over 6 hours, replicating the potential duration of a spill arising from a significant collision. Hydrocarbons would persist within the environment for a longer period of time, although MDO is expected to weather quickly through evaporation and dispersion.</p>

### 7.7.2 Nature and scale of environmental impacts

Potential receptors: physical environment (water and sediment quality, shoals and banks, benthic habitats), threatened or migratory fauna (marine mammals, marine reptiles, sharks, fish, rays and birds), protected and significant areas (marine parks, KEFs), socio-economic receptors (fisheries, tourism, recreation and other third-party operators).

Hydrocarbon spills will cause a decline in water quality and may cause chemical (e.g., toxic) and physical (e.g., coating of emergent habitats, oiling of wildlife at sea surface) impacts to marine species. The severity of the impact of a hydrocarbon spill depends on the magnitude of the spill (i.e., extent, duration) and sensitivity of the receptor. The nature and scale of a hydrocarbon spill is described throughout this chapter for a vessel collision scenario, given smaller hydrocarbon spills (from refuelling) will impact a smaller area than a vessel collision.

Potential impact pathways (physical and chemical) of hydrocarbon exposure for receptors are summarised in and potential impacts to receptors found within the EMBA are further described in **Table 7-20**.

**Table 7-18** summarises the potential impacts of hydrocarbon spills to sensitive receptors and values within the EMBA.

### 7.7.2.1 Stochastic spill dispersion modelling

The modelling results (RPS, 2016) are presented for the fate of hydrocarbon from a vessel collision at the exposure values defined in **Section 7.5.4**.

A surface release of MDO to the marine environment would result in a localised reduction in water quality in the upper surface waters of the water column near the location of the spill. Modelling was undertaken at a single location at the south-west corner of the permit area (operational area). This location is considered to provide a representative and conservative estimate of the potential environmental impacts and risks based on the geographical location of the nearest sensitive receptors to the east and west of the operational area (i.e., Lynedoch Bank, Evans Shoal and Tassie Shoal). The release location is broadly equidistant between these sensitive receptors.

The spill modelling results at or above moderate exposure values are summarised below for a surface vessel collision, more detailed results are provided in **Appendix G** for the purposes of risk evaluation.

Further parameters required to inform spill response strategies are described in the OPEP. The currents in the region are dominated by tidal and wind driven currents which are dependent on the season. These will influence the direction that the hydrocarbons (entrained and floating) travel in a particular season.

#### *Accumulated shoreline oil*

No shoreline contact was identified at any exposure value in any season.

#### *Floating oil*

The maximum distance sea surface oil at the moderate exposure value ( $> 10 \text{ g/m}^2$ ) is predicted to travel from the release location varied greatly between seasons. Based on the stochastic modelling outputs, hydrocarbon was predicted to travel approximately 28.1 km (east-northeast), 132 km (west) and 71 km (west) during summer, transitional and winter conditions, respectively (RPS APASA, 2015).

The only receptors predicted to be contacted at a moderate exposure value are the surface waters of the 'Shelf break and slope of the Arafura Shelf' KEF with the highest probability (100%) in summer, and 'Carbonate bank and terrace system of Van Diemen Rise' KEF at 1% probability in transitional seasons.

#### *Entrained oil*

The stochastic modelling outputs show that the moderate exposure value for entrained hydrocarbons extended up to approximately 240 km from the release location, depending on the prevailing oceanic conditions (i.e., winds and currents) influencing the released hydrocarbon.

The sensitive receptors which have very low probability (1%-11%) of being contacted at the moderate entrained exposure value during various seasons include:

- + Shoals and banks.
- + 'Shelf break and slope of the Arafura Shelf', 'Carbonate bank and terrace system of the Van Diemen Rise' and 'Pinnacles of the Bonaparte Basin' KEFs.
- + Open waters of the Oceanic Shoals and Arafura AMPs.

#### *Dissolved oil*

No receptors were predicted to be exposed to moderate or high dissolved aromatic concentrations under any season assessed.

### 7.7.3 Environmental performance outcomes and control measures

The EPOs relating to this event include:

- + No loss of containment of hydrocarbon to the marine environment. [EPO-03]
- + No unplanned objects, emissions or discharges to sea or air. [EPO-04]

An assessment of the environmental benefits and the potential costs or issues associated with control measures for this activity are shown in **Table 7-21** to demonstrate that potential risks are ALARP. Control measures that are adopted have associated EPSs and measurement criteria which are presented in **Table 8-2**. Rejected control measures have an ALARP evaluation provided to justify their rejection.

Selection of oil spill response strategies and associated performance outcomes, control measures and performance standards, including those required to maintain preparedness and for response, are detailed within the OPEP. The OPEP contains an evaluation of oil spill preparedness arrangements to demonstrate that oil spills will be mitigated to ALARP.

**Table 7-21: Control measure evaluation for the surface release of marine diesel oil (vessel collision/bunkering)**

CM reference	Control measure	Environmental benefit	Potential cost/issues	Evaluation
Standard control measures				
BAD-CM-012	MODU and vessel spill response plans	Implements response plans (SOPEP/SMPEP) on board vessels and MODU to deal with unplanned hydrocarbon releases and spills quickly and efficiently in order to reduce impacts to the marine environment.	Cost of implementing the procedures.	<b>Adopted</b> – environmental benefits of ensuring response plans in place, are followed and measures implemented outweighs the costs.
BAD-CM-015	Maritime Notices	Maritime notifications ensure marine users are informed of the proposed activities, reducing the likelihood of unplanned interactions.	Negligible costs.	<b>Adopted</b> – it is a regulatory requirement.
BAD-CM-016	Support vessel	Minimises the risk of a third-party vessel colliding with the MODU and vessels through visual identification and communication with approaching vessels.	Significant cost to charter support vessels; however, the MODU safety case requires a standby vessel during drilling for emergency response purposes.	<b>Adopted</b> – environmental and safety benefits considered to outweigh costs.



CM reference	Control measure	Environmental benefit	Potential cost/issues	Evaluation
BAD-CM-017	Accepted OPEP	Implements response plans to deal with an unplanned hydrocarbon release quickly and efficiently in order to reduce impacts to the marine environment.	High cost associated with preparing documents, ongoing management (spill response exercises) and implementation of OPEP.	<b>Adopted</b> – regulatory requirement, must be adopted.
BAD-CM-020	Fuel oil quality	Use of MDO rather than a 'heavier' fuel type reduces potential spill impacts as MDO is less persistent in the marine environment.	Potential fuel 'change over' costs prior to vessel commencement.	<b>Adopted</b> – environmental benefits of ensuring vessels use MDO are considered to outweigh the costs.
BAD-CM-010	Bulk liquid (hydrocarbon) transfer procedure	Bulk liquid transferred in accordance with bulk transfer procedures to reduce the risk of an unintentional release of MDO to the sea.	Cost of implementing procedure. Cost of purchasing and maintaining equipment (e.g., bulk hoses and connections).	<b>Adopted</b> – environmental benefits of ensuring procedures are followed outweighs the costs.
BAD-CM-022	Santos stakeholder consultation	Stakeholder consultation ensures marine users are aware of the proposed activities, reducing the likelihood of unplanned interactions.	Cost to prepare and distribute information, and to address any feedback provided.	<b>Adopted</b> – benefits considered to outweigh costs.
BAD-CM-034	Minimum lighting for maritime safety	Ensures the MODU and vessels are seen by other marine users, thereby reducing the potential for interaction and collision.	Standard maritime safety and navigational equipment; regulatory requirement.	<b>Adopted</b> – it is a regulatory requirement.
BAD-CM-036	Seafarer certification	Demonstrates appropriately trained and competent personnel, to navigate vessels and reduce interaction with other marine users.	Costs associated with personnel time in obtaining qualifications; regulatory requirement.	<b>Adopted</b> – it is a regulatory requirement.

CM reference	Control measure	Environmental benefit	Potential cost/issues	Evaluation
BAD-CM-037	Marine assurance standard	Ensures contracted vessels are operated, maintained and manned in accordance with industry standards and regulatory requirements.	Cost associated with implementing procedures.	<b>Adopted</b> – benefit of assuring vessels outweighs procedure compliance costs.
BAD-CM-038	Petroleum Safety Zone (500 m) established	PSZ alerts other marine users to the presence of the MODU, thereby reducing the likelihood of vessel collision.	Negligible costs; it is a regulatory requirement.	<b>Adopted</b> – it is a regulatory requirement.
BAD-CM-040	MODU planned maintenance system	Requires that equipment is maintained and certified, reducing probability of an unplanned MDO spill.	High cost of maintaining MODU equipment and managing the maintenance system.	<b>Adopted</b> – benefits of ensuring MODU is maintained outweighs the costs.
BAD-CM-041	Vessel planned maintenance system	Requires that equipment is maintained and certified, reducing the probability of an unplanned MDO spill.	High cost of maintaining vessel equipment and managing the maintenance system.	<b>Adopted</b> – benefits of ensuring vessels are maintained outweighs the costs.
<b>Additional control measures</b>				
N/A	Manage the timing of the activity to avoid sensitive biological periods (e.g., fish spawning, whale foraging)	Reduce potential environmental consequences by avoiding sensitive biological periods for conservation significant marine fauna in the MEVA.	Drilling campaign is longer than 12 months, requiring ongoing vessel support. High cost in suspending activities and demobilising/remobilising the MODU and vessels. Impracticable to avoid all biological sensitive periods in the MEVA due to the variability between species (e.g. spawning fish species) and extended length.	<b>Rejected</b> – high cost is grossly disproportionate to the environmental benefits given remote likelihood of a vessel collision and fuel oil spill, and the nature and scale of potential impacts within the MEVA.

CM reference	Control measure	Environmental benefit	Potential cost/issues	Evaluation
N/A	Zero fuel bunkering via hose	Removes spill risk from fuel bunkering activities via hose.	Cost associated with transfer of MDO via drums or containers which then needs to be transferred to fuel storage tanks on board. Not possible to modify MODU to allow additional fuel storage to facilitate this.	<b>Rejected</b> – not feasible to modify MODU fuel storage facilities. Would result in significant lifting operations. Does not eliminate the risk of an MDO refuelling spill to sea. MDO bunkering operations are standard industry practice.
N/A	Require all vessels involved in the activity to be double hulled	Reduces the likelihood of a loss of hydrocarbon inventory in the highly unlikely event of a vessel collision, minimising potential environmental impact.	Vessels are subject to availability and are required to meet Santos' standards during activities, requirement of a double hull on vessels would limit the number available to Santos. It is Santos' preference that vessels are doubled hulled.	<b>Rejected</b> – potential high costs associated with only contracting double hulled support vessels is considered to be grossly disproportionate compared with the low risk of a vessel collision and MDO spill.

### 7.7.4 Environmental impact assessment

<b>Receptors</b>	Physical environment and habitats – water quality, KEFs Threatened, migratory or local fauna – plankton, invertebrates, marine mammals, marine reptiles, sharks, rays and fish, seabirds Protected areas – marine parks Socio-economic – commercial, recreational and traditional fisheries; recreation and tourism, oil and gas industry
<b>Consequence</b>	II – Minor

A summary of the consequence assessment for each receptor category is presented below. Potential impact pathways (physical and chemical) of hydrocarbon exposure for receptors are summarised in **Table 7-15**, and potential impacts to receptors that may be found within the area of moderate exposure are further described in **Table 7-16**, as they fall within the MEVA for a LOWC.

*Physical environment and habitats*

It is likely that water quality will be reduced due to hydrocarbon contamination (both at the sea surface and in the upper water column as a result of entrained and dissolved hydrocarbons) at the location of the spill, as well as within surrounding marine waters over shoals and banks, open waters of the Oceanic Shoals and Arafura AMPs and the KEFs of the 'Shelf break and slope of the Arafura Shelf', 'Carbonate bank and terrace system of the Van Diemen Rise' and 'Pinnacles of the Bonaparte Basin'. However, water quality changes are expected to be temporary in nature due to rapid evaporation, natural degradation and dispersion of MDO in the open ocean (Neff *et al.*, 2000b) and restricted to within 240 km from the release location.

The open waters above the seabed KEFs of the 'Shelf break and slope of the Arafura Shelf', 'Carbonate bank and terrace system of the Van Diemen Rise' and 'Pinnacles of the Bonaparte Basin' may be contacted by hydrocarbons

at or above moderate exposure values. The maximum depth that hydrocarbons associated with a surface release of 250 m<sup>3</sup> of MDO may entrain is 20 to 30 m; being a water depth above the KEFs.

Some of the shoals/banks close to the operational area have the potential to be contacted in this spill scenario by entrained hydrocarbons at a moderate exposure level at relatively low probabilities (1% to 11%), as predicted by stochastic modelling. Given the surface nature of the release the maximum depth that hydrocarbons associated with a 250 m<sup>3</sup> spill of MDO may entrain is 20 to 30 m. Considering this, and the broad depth range of the shoals/banks, any potential impacts will be limited to the upper water column layers which these features extend into. Potential impacts that may occur as a result of hydrocarbon exposure could include sub-lethal stress and, in some cases, total or partial mortality of sensitive benthic organisms (e.g., corals) and the early life stages of resident fish and invertebrate species.

The stochastic modelling outputs show that the moderate exposure value did not contact any receptors in any season.

Potential impacts to shoals and banks are expected to be Minor (II) – Detectable but insignificant change to local population, industry or ecosystem factors.

#### *Threatened/migratory fauna*

A surface release of MDO to the marine environment would result in a localised reduction in water quality in the upper surface waters of the water column. As a light hydrocarbon, MDO undergoes rapid spreading and evaporative loss in warm waters, indicating that a surface slick will be temporary. The high rate of evaporation means that little MDO will become entrained and few aromatic hydrocarbons are predicted to become dissolved reducing impact to marine fauna. Surface oil, and entrained hydrocarbon in the sea surface layer, could have the physical effect of coating fauna interacting within and under the surface, including plankton, pelagic invertebrates and fishes, marine reptiles, marine mammals and seabirds, and may also affect some species through ingestion of oiled fish (as described in **Table 7-15**).

Seabirds may contact surface slicks at or above the moderate exposure value whilst foraging in offshore, open water locations and could cause slight secondary effects through ingestion after preening or ingestion of oiled fish (as described in **Table 7-15** and **Table 7-16**). Breeding/foraging BIAs for seabirds or migratory shorebirds are not predicted to be contacted by hydrocarbons above the moderate exposure value.

The pygmy blue whale BIA may be contacted by hydrocarbons at or above moderate exposure values for surface and entrained hydrocarbons and therefore impacts to their migratory behaviour could be expected. Potential impacts are likely to be limited to individuals that may be transiting through the area with potential for coating of baleen (in whales) and ingestion of oiled prey (plankton/fish) as described in **Table 7-15** and **Table 7-16**.

There is the potential for turtles to be foraging at submerged shoals and banks or transiting through open waters within the region, therefore turtle behaviour could be disrupted (as described in **Table 7-16**). Based on the stochastic modelling outputs, the spill may contact various BIAs for marine turtles, but given the rapid dispersion of MDO, any potential impacts are likely to be limited to individuals that may be transiting through the area.

Potential impacts to marine fauna are expected to be Minor (II) – Detectable but insignificant change to local population, industry or ecosystem factors.

#### *Protected areas*

The stochastic modelling results predict that the open water environment within the Oceanic Shoals and Arafura AMP may be affected by a 250 m<sup>3</sup> release of MDO at or above moderate exposure values.

Impacts to the values of these marine parks are anticipated to be temporary and localised due to the rapid evaporation rates of the volatile components of MDO and its rapid natural degradation and dispersion in the open ocean.

Potential impacts to protected areas are expected to be Minor (II) – Detectable but insignificant change to local population, industry or ecosystem factors.

#### *Socio-economic receptors*

There is the potential for hydrocarbons to temporarily disrupt fishing activities if the surface or entrained hydrocarbon moves through fishing areas. However, the high rate of evaporation means that little MDO will become entrained and few aromatic hydrocarbons are predicted to become dissolved.

Given the volume of oil that could potentially be released, it is unlikely that impacts could be detected to fisheries on a stock level although it is more likely that natural variation in fish abundance would be on a greater scale than any impacts attributable to a hydrocarbon spill.

<p>A MDO spill could also disrupt other oil and gas operations in the region (e.g. support vessels transiting to/from Darwin), military exercises and commercial shipping. Potential consequences are considered to be Minor (II) for these socio-economic receptors.</p> <p>On the basis of the above assessment, a MDO spill has the potential to impact an array of environmental and socio-economic receptors, with the highest consequence considered to be Minor (II).</p>	
<b>Likelihood</b>	C – Possible
<p>The likelihood of a hydrocarbon release occurring due to a vessel collision/bunkering is limited given the set of mitigation and management controls in place. Subsequently the likelihood of a vessel collision releasing hydrocarbons to the environment resulting in a minor consequence is considered to be possible.</p>	
<b>Residual Risk</b>	The residual risk is considered <b>Low</b> .

### 7.7.5 Demonstration of as low as reasonably practicable

The use of vessels is integral to the activity and therefore vessels and associated risks of unplanned hydrocarbon releases, cannot be completely eliminated.

All reasonably practicable control measures have been reviewed and those adopted are considered appropriate to manage the residual risk to a Low level. The proposed management controls are in accordance with the Santos risk management criteria and are considered appropriate to manage the risk to ALARP.

In terms of spill response activities, Santos will implement oil spill response as specified within the OPEP. A detailed ALARP assessment on the adequacy of arrangements available to support spill response strategies and control measures is presented in the *Barossa Development OPEP Addendum – Drilling and Completions* (BAA-200-0316).

7.7.6 Acceptability evaluation

<p>Is the risk ranked between Very Low to Medium?</p>	<p>Yes – residual risk is ranked as Low.</p>
<p>Is further information required to validate the consequence assessment?</p>	<p>No – potential impacts and risks are well understood through the information available.</p>
<p>Are risks and impacts consistent with the principles of ESD?</p>	<p>Yes – activity evaluated in accordance with Santos’ <i>Environmental Hazard Identification and Assessment Procedure</i>, which considers principles of ESD.</p>
<p>Have the acceptable levels of impact and risks been informed by relevant species recovery plans, threat abatement plans and conservation advice and Australian marine park zoning objectives)?</p>	<p>Yes – consistent with relevant species recovery plans, conservation management plans and management actions set out in <b>Table 3-8</b>, including:</p> <ul style="list-style-type: none"> <li>+ Approved Conservation Advice for <i>Megaptera novaeangliae</i> (humpback whale) (TSSC, 2015c)</li> <li>+ Recovery Plan for Marine Turtles in Australia 2017–2027 (DoEE, 2017)</li> <li>+ Approved Conservation Advice for <i>Rhincodon typus</i> (whale shark) (TSSC, 2015d)</li> <li>+ Conservation management plan for the blue whale, 2015 to 2025 (CoA, 2015a)</li> <li>+ Approved Conservation Advice for <i>Balaenoptera borealis</i> (sei whale) (TSSC, 2015a)</li> <li>+ Approved Conservation Advice for <i>Balaenoptera physalus</i> (fin whale) (TSSC, 2015b)</li> <li>+ Recovery plan for the grey nurse shark (<i>Carcharias taurus</i>) (DoE, 2014a)</li> <li>+ Recovery plan for the white shark (<i>Carcharodon carcharias</i>) (DSEWPaC, 2013)</li> <li>+ Sawfish and River Sharks Multispecies Recovery Plan (DoE, 2015a).</li> <li>+ Marine Bioregional Plan for the North-West Marine Region (CoA, 2012b).</li> </ul>
<p>Are performance outcomes, control measures and associated performance standards consistent with legal and regulatory requirements?</p>	<p>Yes – management consistent with <i>Marine Safety (Domestic Commercial Vessel) National Law Act 2012</i>, Marine Order Part 30: Prevention of Collisions, Marine Order Part 21: Safety of Navigation and Emergency Procedures, and <i>Navigation Act 2012</i>. Through acceptance of this EP, legislative and regulatory requirements will be met as per <b>Section 1.6.2</b>.</p>
<p>Are performance outcomes, control measures and associated performance standards consistent with Santos’ Environment, Health and Safety Policy?</p>	<p>Yes – aligns with Santos’ Environment, Health and Safety Policy.</p>
<p>Are performance outcomes, control measures and associated performance standards consistent with industry standards?</p>	<p>Yes – the most recent and comparable Drilling and Completions EPs accepted by NOPSEMA have been reviewed for consistency with the performance outcomes, control measures and associated performance standards proposed in this EP.</p>

<p><b>Have performance outcomes, control measures and associated performance standards taken into consideration stakeholder feedback?</b></p>	<p>Yes – requests relating to managing oil spill response activities and potential environmental impacts to marine fauna or commercial fisheries have been considered.</p>
<p><b>Are performance standards such that the impact or risk is considered to be ALARP?</b></p>	<p>Yes – see ALARP above.</p>

The residual risk of an unplanned hydrocarbon spill (MDO) is assessed as Low. Based on an assessment of Santos’ acceptability criteria and with the control measures in place, potential risks are considered acceptable.

## 7.8 Minor hydrocarbon release (surface and subsea)

### 7.8.1 Description of event

<p><b>Event</b></p>	<p>Causes for accidental hydrocarbon releases (other than MDO release from a vessel collision or bunkering, and LOWC) include:</p> <ul style="list-style-type: none"> <li>+ ROV failure (including oil seal, hydraulic system hose and quick disconnect system failures)</li> <li>+ loss of primary containment (drums, tanks, intermediate bulk containers [IBCs], etc) due to handling, storage and dropped objects (e.g., swinging load during lifting activities)</li> <li>+ vessel or MODU pipework failure or rupture, hydraulic hose failure, inadequate bunding</li> <li>+ dropped objects damaging MDO infrastructure (hoses, pipes, tanks, etc)</li> <li>+ helicopter refuelling loss of containment of aviation fuel</li> <li>+ drop-out of formation fluids from flaring during well flowback.</li> </ul> <p>Hydrocarbons could include formation fluids, hydraulic fluids, lubricant oils and waste oils.</p> <p>The MODU/vessels main engines and equipment such as pumps, cranes, winches, power packs and generators require MDO for fuel and a variety of hydraulic fluids and lubricating oils for efficient operation and maintenance of moving parts. These products are present within the equipment and also held in storage containers and tanks on the MODU and vessels. Small hydrocarbon leaks could occur from loss of primary containment due to handling, storage and dropped objects (during lifting activities or in-board refuelling such as for equipment or helicopters on deck). Volumes are likely to be small and limited to the volume of individual containers (e.g., IBC, 44-gallon drums) stored on the deck of vessels or the MODU. The credible spill for this scenario is considered to be the loss of an IBC (1 m<sup>3</sup>) during transfer from a vessel to the MODU.</p> <p>Equipment deployed overboard during drilling (e.g., ROV operations) can result in unplanned discharges (of hydraulic fluids) directly to the marine environment due to equipment failure, equipment interactions with the vessel thrusters and/or accidental contact with subsea infrastructure. The largest credible hydrocarbon spill from ROV operations would be an accidental release of approximately 0.05 m<sup>3</sup> (50 L) of hydraulic fluid from the deployed ROV.</p> <p>Well flowback is a planned activity as part of the well completion program. Hydrocarbon flaring may be interrupted by pressure drops, incomplete combustion, or higher than anticipated drilling fluid content in the flaring system during well flowback. As a result of flaring drop out, formation fluids may subsequently be discharged into the marine environment. Similarly, some flowback cushioning fluids (i.e. base oil) may accidentally be released during well flowback. Hydrocarbon spilt volumes due to drop out from flaring and well flowback are difficult to estimate. Given the automatic and manual systems in place during flaring, the accidental release of hydrocarbon is expected to be low (less than 1.6 m<sup>3</sup>).</p> <p>Minor accidental loss of other hydrocarbon-based liquids (e.g., used lubricating oils, cooking oil, and hydraulic oil) to the marine environment could also occur via tank pipework failure or rupture, hydraulic hose failure, inadequate bunding and/or storage, insufficient fastening or inadequate handling.</p>
<p><b>Extent</b></p>	<p>The relative low volumes of spilt hydrocarbons are expected to rapidly disperse into the marine environment. Below harmful concentrations are expected to occur at short distances from the hydrocarbon release point. Potential impacts beyond the operational area are not expected.</p>
<p><b>Duration</b></p>	<p>Potentially harmful concentrations limited to a very short period (hours to days) immediately following release.</p>



## 7.8.2 Nature and scale of environmental impacts

Potential receptors: physical environment (water quality); threatened, migratory or local fauna (marine mammals, marine reptiles, sharks and rays, fish and birds).

Hydraulic fluids and lubricating fluids behave similarly to MDO when spilt in the marine environment (for information on MDO behaviour in the marine environment refer to **Section 7.7**). Hydraulic fluids are medium oils of light to moderate viscosity and have a relatively rapid spreading rate and, like MDO, will dissipate quickly, particularly in high sea states, although lubricating oils are more viscous and so the spreading rate of a spill of these oils would be slightly slower.

### 7.8.2.1 Physical environment

Minor volumes of hydrocarbons released to the marine environment would lead to contamination of the water column near the MODU and vessels. The potential impacts would most likely be highly localised and restricted to the immediate area surrounding the spill, with rapid dispersal to concentrations below impact thresholds likely to occur in the open ocean.

Due to the small volumes and expected rapid dispersal to concentrations below impact thresholds, detectable impacts to sediment quality or benthic habitats are not expected.

There is no emergent or intertidal habitat that could be impacted by a surface spill.

### 7.8.2.2 Threatened migratory or local fauna

The minor and short-term changes to water quality that may result are not predicted to impact on marine fauna (e.g., pelagic fish and sharks, marine mammals, marine reptiles and seabirds). No BIAs overlap the operational area and it is unlikely these types of spills will extend beyond the operational area.

Small hydrocarbon spills are unlikely to have an ecological effect on threatened or migratory fauna, given the volumes that could be released, and the dispersive nature of the open ocean environment. Physical coating of marine fauna or lethal/sub-lethal toxicity effects from any accidentally released hydrocarbons is considered unlikely, given the expected low volumes/concentrations and short exposure times.

### 7.8.3 Environmental performance outcomes and control measures

The EPOs relating to this event include:

- + No loss of containment of hydrocarbon to the marine environment. [EPO-03]
- + No unplanned objects, emissions or discharges to sea or air. [EPO-04]

An assessment of the environmental benefits and the potential costs or issues associated with control measures for this activity are shown in **Table 7-22** to demonstrate that potential risks are ALARP. Control measures that are adopted have associated EPSs and measurement criteria which are presented in **Table 8-2**. Rejected control measures have an ALARP evaluation provided to justify their rejection.

**Table 7-22: Control measure evaluation for minor release of hydrocarbons**

CM reference	Control measure	Environmental benefit	Potential cost/issues	Evaluation
Standard control measures				
BAD-CM-002	Dropped object prevention procedures	Impacts to environment are reduced by preventing dropped objects and by retrieving dropped objects unless the environmental consequences are negligible or there are risks to safety. Procedure minimises drop risk during lifting operations.	Cost of procedure implementation.	<b>Adopted</b> – environmental benefits of preventing dropped objects and resultant hydrocarbon spill outweighs the costs.
BAD-CM-005	Hazardous chemical management procedures	Reduces the risk of spills and leaks to sea by controlling the storage, handling and clean-up of hydrocarbons.	Cost of procedure implementation.	<b>Adopted</b> – environmental benefits of implementing the procedures outweighs the costs.
BAD-CM-007	Chemical selection procedure	Only environmentally acceptable drilling chemicals (including base oils) are used reducing potential impacts in the event of an accidental release.	Cost of procedure implementation. Range of chemicals reduced with potentially higher costs for alternative products.	<b>Adopted</b> – benefit of only using environmentally acceptable chemicals outweighs the costs.
BAD-CM-008	General chemical management procedures	Reduces the risk of accidental discharge to sea by controlling the storage, handling and clean-up of hydrocarbons.	Cost of procedure implementation.	<b>Adopted</b> – environmental benefits of ensuring procedures are followed outweighs the costs.

CM reference	Control measure	Environmental benefit	Potential cost/issues	Evaluation
BAD-CM-009	International Maritime Dangerous Goods Code	Reduces the risk of an environmental incident, such as an accidental release to sea or unintended chemical reaction.	Cost of procedure implementation; it is a legislated requirement.	<b>Adopted</b> – it is a legislated requirement.
BAD-CM-012	MODU and vessel spill response plans	Implements response plans (SOPEP/SMPEP) on board vessels and MODU to deal with unplanned hydrocarbon releases and spills quickly and efficiently in order to reduce impacts to the marine environment.	Cost of plan development and implementation.	<b>Adopted</b> – environmental benefits of ensuring response plans are in place in the event of a spill outweighs the costs.
BAD-CM-014	ROV inspection and maintenance procedures	Maintenance and pre-deployment inspection on ROV completed as scheduled to reduce the risk of unplanned hydraulic fluid releases to the marine environment.	Cost of procedure implementation.	<b>Adopted</b> – environmental benefits of ensuring procedures are followed outweigh costs.
BAD-CM-033	Well flowback procedures	Includes control measures that reduce the risk of hydrocarbons from entering the marine environment during well flowback.	Cost of procedure implementation.	<b>Adopted</b> – environmental benefits of ensuring procedures are followed outweighs costs.
BAD-CM-040	MODU planned maintenance system	Requires that equipment is maintained and certified, reducing probability of leaks of hydrocarbons from the equipment.	Cost of managing the system.	<b>Adopted</b> – environmental benefits of ensuring MODU is maintained outweighs the costs.
BAD-CM-041	Vessel planned maintenance system	Requires that equipment is maintained and certified, reducing probability of leaks of hydrocarbons from the equipment.	Cost of managing the system.	<b>Adopted</b> – environmental benefits of ensuring vessels are maintained outweigh the costs.

CM reference	Control measure	Environmental benefit	Potential cost/issues	Evaluation
Additional control measures				
N/A	Do not undertake flaring during well flowback	Reduces risk of accidental hydrocarbon discharge due to flare dropout.	Flaring is a requirement for safe well flowback. Eliminating flaring may lead to flammable gases building up to unsafe levels onboard the MODU.	<b>Rejected</b> – safety issues outweigh the environmental benefit for short-term well flowback.
N/A	Eliminate lifting in field	Reduces the risk release of hydrocarbon to the marine environment from hydrocarbon containers or secondary impact with hydrocarbon containing equipment due to dropped objects.	Eliminating lifting would require MODU/vessels storing more equipment and supplies on-board, and/or additional trips to shore. MODU/vessels will not have enough deck space to store all required equipment, materials, supplies needed for the duration of the activity.	<b>Rejected</b> – not feasible to eliminate lifting in the field.

### 7.8.4 Environmental impact assessment

<b>Receptors</b>	Physical environment (water quality) Threatened, migratory or local fauna (marine mammals, marine reptiles, sharks, fish, rays and birds)
<b>Consequence</b>	I – Negligible
<p>In the event of a minor hydrocarbon spill, the quantities would be limited to approximately 1 m<sup>3</sup> for the loss of the contents of an IBC, 1.6 m<sup>3</sup> during flaring drop out or 50 L for ROV hydraulic fluid. The small volumes, dilution and dispersion from natural weathering processes such as ocean currents are such that spills will be limited in area and duration.</p> <p>The susceptibility of marine fauna to hydrocarbons is dependent on hydrocarbon type and exposure duration; however, given that exposures would be limited in extent and duration, exposure to marine fauna from this hazard is considered to be low. The small volumes of worst-case discharges are such that, the impacts to receptors will decline rapidly with time and distance at the sea surface.</p> <p>Harmful effects are not expected to the benthic community due to the water depths.</p> <p>Near the sea surface, fish are able to detect and avoid contact with surface slicks and as a result, fish mortalities rarely occur in open waters from surface spills (Kennish, 1997; Scholz <i>et al.</i>, 1992). Pelagic fish species are therefore generally not highly susceptible to impacts from hydrocarbon spills. In offshore waters near to the release point, pelagic fish are at risk of exposure to the more toxic aromatic components of the hydrocarbons. Pelagic fish in offshore waters are highly mobile and comprise species such as tunas, sharks and mackerel. Due to their mobility, it is unlikely that pelagic fish would be exposed to toxic components for long periods in this spill scenario. The more toxic components would also rapidly evaporate and concentrations would significantly diminish with distance from the spill site, limiting the potential area of impact.</p> <p>Given that a small hydrocarbon spill would not result in a decreased population size at a local or regional scale or long-term reduction to water and sediment quality, but would be detectable, it is expected that a spill of this nature would result in a I – Negligible consequence.</p>	
<b>Likelihood</b>	C – Possible
<p>The likelihood of releasing minor volumes of hydrocarbons to the environment during routine operations is considered Possible (c). The likelihood is considered less for well flowback operations given the very short duration of these activities (days) and given the activity is intensely managed and monitored.</p>	
<b>Residual Risk</b>	The residual risk is considered <b>Low</b> .

### 7.8.5 Demonstration of as low as reasonably practicable

Storage and use of hydraulic and lubricating oils/fluids for equipment and machinery, including for ROV operations, are required to undertake the activity, so their removal from the activity is not viable. Well flowback is also required to complete the wells, and flaring is a safety critical activity.

All reasonably practicable control measures have been reviewed and those adopted are considered appropriate to manage the residual risk to a Low level. The proposed management controls are in accordance with the Santos risk management criteria and are considered appropriate to manage the risk to ALARP.

7.8.6 Acceptability evaluation

<p>Is the risk ranked between Very Low and Medium?</p>	<p>Yes – maximum minor hydrocarbon spill residual risk is ranked as Low.</p>
<p>Is further information required to validate the consequence assessment?</p>	<p>No – potential impacts and risks are well understood through the information available.</p>
<p>Are risks and impacts consistent with the principles of ESD?</p>	<p>Yes – activity evaluated in accordance with Santos’ <i>Environmental Hazard Identification and Assessment Procedure</i> which considers principles of ESD.</p>
<p>Have the acceptable levels of impact and risks been informed by relevant species recovery plans, threat abatement plans and conservation advice and Australian marine park zoning objectives)?</p>	<p>Yes – consistent with relevant species recovery plans, conservation management plans and management actions set out in <b>Table 3-8</b>, including:</p> <ul style="list-style-type: none"> <li>+ Recovery Plan for Marine Turtles in Australia 2017–2027 (DoEE, 2017)</li> <li>+ Approved Conservation Advice for <i>Megaptera novaeangliae</i> (humpback whale) (TSSC, 2015c)</li> <li>+ Approved Conservation Advice for <i>Rhincodon typus</i> (whale shark) (TSSC, 2015d)</li> <li>+ Conservation Management Plan for the Blue Whale 2015–2025 (CoA, 2015a)</li> <li>+ Approved Conservation Advice for <i>Balaenoptera borealis</i> (sei whale) (TSSC, 2015a)</li> <li>+ Approved Conservation Advice for <i>Balaenoptera physalus</i> (fin whale) (TSSC, 2015b)</li> <li>+ Recovery plan for the grey nurse shark (<i>Carcharias taurus</i>) (DoE, 2014a)</li> <li>+ Recovery plan for the white shark (<i>Carcharodon carcharias</i>) (DSEWPaC, 2013)</li> <li>+ Sawfish and River Sharks Multispecies Recovery Plan (DoE, 2015a)</li> <li>+ Marine Bioregional Plan for the North-West Marine Region (CoA, 2012b).</li> </ul>
<p>Are performance outcomes, control measures and associated performance standards consistent with legal and regulatory requirements?</p>	<p>Yes – management consistent with Marine Order 91 (Marine pollution prevention – oil). Through acceptance of this EP, legislative and regulatory requirements will be met as per <b>Section 1.6.2</b>.</p>
<p>Are performance outcomes, control measures and associated performance standards consistent with Santos’ Environment, Health and Safety Policy?</p>	<p>Yes – aligns with Santos’ Environment, Health and Safety Policy.</p>
<p>Are performance outcomes, control measures and associated performance standards consistent with industry standards?</p>	<p>Yes – the most recent and comparable Drilling and Completions EPs accepted by NOPSEMA have been reviewed for consistency with the performance outcomes, control measures and associated performance standards proposed in this EP.</p>
<p>Have performance outcomes, control measures and associated performance standards taken into consideration stakeholder feedback?</p>	<p>Yes – requests relating to managing spill response activities and potential environmental impacts to marine fauna or commercial fisheries have been considered.</p>

<b>Are performance standards such that the impact or risk is considered to be ALARP?</b>	Yes – see ALARP above.
--	------------------------

The residual risk of an unplanned minor hydrocarbon release (surface and subsea) is assessed as Low. Based on an assessment of Santos' acceptability criteria and with the control measures in place, potential risks are considered acceptable.

## 8. Implementation strategy

<b>OPGGs(E)R 2009 Requirements</b>
<b>Regulation 14(1)</b>
The environment plan must contain an implementation strategy for the activity in accordance with this regulation.
<b>Regulation 14(10)</b>
The implementation strategy must comply with the Act, the regulations and any other environmental legislation applying to the activity.

This section describes the implementation strategy for this EP as required by the regulations.

The specific arrangements that will be implemented in the event of an oil pollution emergency are detailed within the OPEP.

Ongoing stakeholder management is discussed in **Section 4.5**.

### 8.1 Environmental management system

<b>OPGGs(E)R 2009 Requirements</b>
<b>Regulation 14(3)</b>
The implementation strategy must contain a description of the environmental management system for the activity, including specific measures to be used to ensure that, for the duration of the activity: <ol style="list-style-type: none"> <li>the environmental impacts and risks of the activity continue to be identified and reduced to a level that is as low as reasonably practicable; and</li> <li>control measures detailed in the environment plan are effective in reducing the environmental impacts and risks of the activity to as low as reasonably practicable and an acceptable level; and</li> <li>environmental performance outcomes and standards set out in the environment plan are being met.</li> </ol>

The Santos management system exists to support its moral, professional and legal obligations to undertake work in a manner that does not cause harm to the environment. The management system is a framework of policies, standards, processes, procedures, tools and control measures that, when used together by a properly resourced and competent organisation, ensure:

- + a common approach is followed across the organisation
- + proactive management
- + mandatory requirements are implemented and are auditable
- + management performance is measured and corrective actions are taken
- + opportunities for improvement are recognised and implemented
- + workforce commitments are understood and demonstrated.

This implementation strategy is designed to meet the requirements of the EP that:

- + environmental impacts and risks continue to be identified for the duration of the activity and reduced to ALARP
- + control measures are effective in reducing environmental impacts and risks to ALARP and acceptable levels
- + environmental performance outcomes and standards set out in this EP are met
- + stakeholder consultation is maintained throughout the activity as appropriate.



## 8.2 Environment, Health and Safety Policy

Santos' Environment, Health and Safety Policy (**Appendix A**) clearly sets out Santos' strategic environmental objectives and the commitment of the management team to continuous environmental performance improvement. This EP has been prepared in accordance with the fundamentals of this policy. By accepting employment with Santos, each employee and contractor is made aware during the recruitment process that he or she is responsible for the application of this policy.

## 8.3 Hazard identification, risk and impact assessment and controls

Hazards and associated environmental risks and impacts for the proposed activities have been systematically identified and assessed in this EP in accordance with Santos' *Offshore Division environmental hazard identification and assessment guideline* (EA-91-IG-00004\_5). The control measures and environmental performance standards that will be implemented to manage the identified risks and impacts, and the environmental performance outcomes that will be achieved, are detailed below.

To ensure that environmental risks and impacts remain acceptable and ALARP during the activity and for the duration of this EP, hazards will continue to be identified, assessed and controlled as described in **Section 8.10** (Document management) and **Section 8.11** (Audits and inspections).

Any new, or proposed amendment to a control measure, EPS or EPO will be managed in accordance with the *Environment Management of Change Procedure* (EA-91-IQ-10001) (**Section 8.10.2**).

Oil spill response control measures and environmental performance standards and outcomes are listed in the OPEP.

## 8.4 Environmental performance outcomes

To ensure environmental risks and impacts will be of an acceptable level, environmental performance outcomes have been defined and are listed in **Table 8-1**, with the exception of those relating to oil spill response, which are listed in the OPEP. These outcomes will be achieved by implementing the identified control measures to the defined environmental performance standards.

**Table 8-1: Environmental performance outcomes**

Reference	Environmental performance outcomes
EPO-01	No significant impacts to other marine users
EPO-02	No introduction of marine pest species
EPO-03	No loss of containment of hydrocarbon to the marine environment
EPO-04	No unplanned objects, emissions or discharges to sea or air
EPO-05	No injury or mortality to EPBC Act listed marine fauna
EPO-06	No significant changes to air, sediment and water quality
EPO-07	Seabed disturbance limited to planned activities and defined locations within the operational area
EPO-08	No significant impacts to marine fauna from lighting emissions

## 8.4.1 Control measures and performance standards

OPGGs(E)R 2009 Requirements
Regulation 13 Environmental assessment
<p>Evaluation of environmental impacts and risks</p> <p>13(7) The environment plan must:</p> <ul style="list-style-type: none"> <li>(a) set environmental performance standards for the control measures identified under paragraph (5)(c); and</li> <li>(b) set out the environmental performance outcomes against which the performance of the titleholder in protecting the environment is to be measured; and</li> <li>(c) include measurement criteria that the titleholder will use to determine whether each environmental performance outcome and environmental performance standard is being met.</li> </ul>

The control measures that will be used to manage identified environmental impacts and risks and the associated statements of performance required of the control measure (i.e., EPSs) are listed in **Table 8-2**. Measurement criteria outlining how compliance with the control measure and the expected environmental performance could be evidenced are also listed.

All control measures and EPS and associated measurement criteria relating to oil spill preparedness and response operations are contained within the OPEP.

**Table 8-2: Control measures and environmental performance standards for the proposed activity (Environment Plan)**

Control Measure	Control measure reference no.	Environmental Performance Standard	EPS reference no.	Measurement Criteria	EPO reference no. (Table 8-1)	
Procedure for interacting with marine fauna	BAD-CM-001	Vessel(s) comply with Santos' <i>Protected Marine Fauna Interaction and Sighting Procedure</i> (EA-91-11-00003) which ensures compliance with Part 8 of <i>Environment Protection and Biodiversity Regulations 2000</i> which includes controls for minimising the risk of collision with marine fauna.	BAD-CM-001-EPS-01	Conformance checked on receipt of marine fauna sighting datasheets. Completed vessel statement of conformance.	EPO-05	
		Any vessel strikes with cetaceans will be reported in the National Ship Strike Database.	BAD-CM-001-EPS-02	Conformance checked on Santos' receipt of incident report.		
		Helicopter contractor procedures comply with Santos' <i>Protected Marine Fauna Interaction and Sighting Procedure</i> (EA-91-11-00003), which ensures compliance with Part 8 of the <i>Environment Protection and Biodiversity Conservation Regulations 2000</i> , which includes controls for minimising interaction with marine fauna.	BAD-CM-001-EPS-03	Helicopter contractor procedures align with Santos' <i>Protected Marine Fauna Interaction and Sighting Procedure</i> (EA-91-11-00003).		
Dropped object prevention procedures	BAD-CM-002	Safety Case includes the following control measures for dropped objects that reduce the risk of objects entering the marine environment: + lifting equipment certification and inspection + lifting crew competencies + heavy-lift procedures + preventative maintenance on cranes.	BAD-CM-002-EPS-01	NOPSEMA-accepted Safety Case. Completed inspection checklist. Details contained in incident documents.	EPO-04	
		Lifting operations managed in accordance with work instructions or procedures.		BAD-CM-002-EPS-02		MODU work instructions or procedures.
		Objects dropped overboard are recovered to mitigate the environmental consequences from objects remaining in the marine environment, unless the environmental consequences are negligible, or safety risks are disproportionate to the environmental consequences.		BAD-CM-002-EPS-03		Fate of dropped objects detailed in incident documents.
		MODU station-keeping system	BAD-CM-003	MODU station keeping system maintains the MODU at the desired location.		BAD-CM-003-EPS-01
Anchors positioned and maintained at locations defined in the rig mooring analysis to reduce risks to seabed habitat and petroleum infrastructure.	BAD-CM-003-EPS-02	Completed Mooring Report demonstrates that intended positions were maintained.				
All parts of the MODU mooring system deployed to sea are recovered within three months of MODU departure to mitigate consequences from objects remaining in the marine environment.	BAD-CM-003-EPS-03	Mooring recovery recorded in daily vessel report.				
Waste (garbage) management procedure	BAD-CM-004	Waste management procedure implemented to reduce the risk of unplanned release of waste to sea. The procedure includes standards for: + bin types + lids and covers + waste segregation + bin storage.	BAD-CM-004-EPS-01	Completed inspection checklist.	EPO-04	
		No waste (garbage <sup>8</sup> ) discharged to sea, unless the waste is food waste disposed in accordance with MARPOL Annex V.		BAD-CM-004-EPS-02		Completed garbage disposal record book or recording system.
		Pursuant to MARPOL Annex V, placards displayed to notify personnel of waste disposal restrictions.		BAD-CM-004-EPS-03		Completed inspection checklist.

<sup>8</sup> Garbage as defined by MARPOL Annex V and excludes waste generated as part of the 'drilling' process as described in these standards.

Control Measure	Control measure reference no.	Environmental Performance Standard	EPS reference no.	Measurement Criteria	EPO reference no. (Table 8-1)
Hazardous chemical <sup>9</sup> management procedures	BAD-CM-005	For hazardous chemicals including hydrocarbons, the following standards apply to reduce the risk of an accidental release to sea: + Storage containers closed when the product is not being used. + Storage containers managed in a manner that provides for secondary containment in the event of a spill or leak. + Storage containers labelled with the technical product name as per the SDS. + Spills and leaks to deck, excluding storage bunds and drip trays, immediately cleaned up. + Storage bunds and drip trays do not contain free flowing volumes of liquid. + Spill response equipment readily available.	BAD-CM-005-EPS-01	Completed inspection checklist.	EPO-04
Deck cleaning product selection	BAD-CM-006	Deck cleaning products planned to be released to sea meet the criteria for not being harmful to the marine environment according to MARPOL Annex V.	BAD-CM-006-EPS-01	SDS and product supplier supplementary data as required. Completed inspection checklist.	EPO-06
Chemical selection procedure	BAD-CM-007	Firefighting foam on board the MODU and vessels will not be discharged to sea during testing of the firefighting system.	BAD-CM-007-EPS-01	Completed ISPP certificate.	EPO-04
		Drilling, completions and cement chemicals potentially discharged to sea are Gold/Silver/D or E rated through OCNS, or PLONOR substances listed by OSPAR, or have a complete risk assessment as per Santos' <i>Santos Offshore Division Drilling Chemical Selection and Approval Process</i> (EA-91-II-00007) so that only environmentally acceptable products are used.	BAD-CM-007-EPS-02	Completed Santos risk assessment. Completed operational reports demonstrating that only approved drilling chemicals have been used.	EPO-06
General chemical management procedures	BAD-CM-008	SDS <sup>10</sup> available for all chemicals to aid in the process of hazard identification and chemical management.	BAD-CM-008-EPS-01	Completed operational reports.	EPO-04
		Chemicals managed in accordance with SDS in relation to safe handling and storage, spill response and emergency procedures, and disposal considerations.	BAD-CM-008-EPS-02	Completed inspection checklist.	
International Maritime Dangerous Goods Code	BAD-CM-009	Dangerous goods managed in accordance with International Maritime Dangerous Goods Code to reduce the risk of an environmental incident, such as an accidental release to sea or unintended chemical reaction.	BAD-CM-009-EPS-01	Completed Multimodal Dangerous Goods Form for OSV transfers demonstrates compliance.	EPO-04
				Completed inspection checklist.	
Bulk liquid transfer procedure	BAD-CM-010	Bulk liquids transferred in accordance with bulk transfer procedure to reduce the risk of a release to sea. The procedures will require: + hose integrity: certified hoses will be used + hose flotation: bulk hoses in the water fitted with floatation collars + hose connections: hoses used for hydrocarbons fitted with hammer union connections at the MODU's manifold, self-sealing (dry-break) connections at the vessel end and self-sealing break-away connections when two or more hoses are joined together + valve alignment: a MODU supervisor checks that all valves are lined up correctly + tank venting: air vents for hydrocarbon storage tanks banded if there is a risk of spill to deck + supervision: dedicated hose watch person while pumping bulk product + communications: constant radio communications between MODU control room and vessel + inventory control: MODU control room monitors tank fill levels + emergency shutdown available and tested before each transfer operation.	BAD-CM-010-EPS-01	Completed procedural documents, for example work permits, job safety analysis forms, checklists, etc.	EPO-04 EPO-06
				Spill details contained in incident documentation.	

<sup>9</sup> Chemical in both liquid and solid form

<sup>10</sup> Safety data sheet or material safety data sheet.

Control Measure	Control measure reference no.	Environmental Performance Standard	EPS reference no.	Measurement Criteria	EPO reference no. (Table 8-1)
Bulk solid transfer procedure	BAD-CM-011	Bulk solids transferred in accordance with bulk transfer procedures to reduce the risk of an unintentional <sup>11</sup> release to sea. The procedures include standards for:	BAD-CM-011-EPS-01	Completed procedural documents, for example work permits, job safety analysis forms, checklists, etc.	EPO-04
		<ul style="list-style-type: none"> <li>+ hose integrity: certified hoses will be used</li> <li>+ hose flotation: bulk hoses in the water fitted with floatation collars</li> <li>+ valve alignment: a MODU supervisor checks that all valves are lined up correctly</li> <li>+ communications: constant radio communications between MODU control room and vessel</li> <li>+ inventory control: MODU control room monitors tank fill levels or air vents watched to detect tank overfill</li> <li>+ emergency shutdown available and tested before each transfer operation.</li> </ul>		Spill details contained in incident documentation.	
MODU and vessel spill response plans	BAD-CM-012	MODU and vessels have and implement a SOPEP, or SMPEP, pursuant to MARPOL Annex I.	BAD-CM-012-EPS-01	Approved SOPEP or SMPEP.	EPO-03 EPO-04
		SOPEP or SMPEP spill response exercises conducted at least every three months to ensure personnel are prepared.	BAD-CM-012-EPS-02	Spill exercise records or evidence of a spill exercise in an operational report.	EPO-06
Source control plan	BAD-CM-013	Prior to drilling there will be a source control plan in place.	BAD-CM-013-EPS-01	Source control plan.	EPO-03 EPO-04 EPO-06
ROV inspection and maintenance procedures	BAD-CM-014	Preventative maintenance on ROV completed as scheduled to reduce the risk of hydraulic fluid releases to sea.	BAD-CM-014-EPS-01	Maintenance records or evidence of maintenance in operational reports.	EPO-04
		ROV pre-deployment inspection completed to reduce the risk of hydraulic fluid releases to sea.	BAD-CM-014-EPS-02	Completed pre-deployment inspection checklist.	
Maritime notices	BAD-CM-015	Information provided to either AMSA, Department of Defence (DoD), AHO and/or nearest port authority on MODU arrival and departure so that the maritime industry is aware of petroleum activities.	BAD-CM-015-EPS-01	Transmittal records demonstrate notification of activity before the activity commencing.	EPO-01
Support vessel	BAD-CM-016	At least one support vessel available at all times to monitor the MODU 500 m PSZ to identify and communicate with any approaching third-party vessels.	BAD-CM-016-EPS-01	Daily Vessel Report.	EPO-01 EPO-03
		Support vessels will be equipped with an AIS and radar.	BAD-CM-016-EPS-02	Completed inspection report or statement of conformance from vessel contractor.	
		Monitoring of surrounding marine environment is undertaken from vessel bridge.	BAD-CM-016-EPS-03	Bridge log (or equivalent).	
Accepted OPEP	BAD-CM-017	In the event of an oil spill to sea, the Santos OPEP requirements are implemented to mitigate environmental impacts.	BAD-CM-017-EPS-01	Completed incident documentation.	EPO-03 EPO-06
Drilling and completions management process	BAD-CM-018	NOPSEMA-accepted WOMP provides control measures for well integrity including:	BAD-CM-018-EPS-01	NOPSEMA-accepted WOMP.	EPO-03 EPO-04 EPO-06
		<ul style="list-style-type: none"> <li>+ measures for suspension in the event of a cyclone that reduce the risk of an unplanned release of hydrocarbons</li> <li>+ completion and ongoing management of wells will be in accordance with the requirements of the accepted WOMP.</li> </ul>			
		NOPSEMA accepted Safety Case includes control measures for well control that reduce the risk of an unplanned release of hydrocarbons.	BAD-CM-018-EPS-02	NOPSEMA-accepted Safety Case.	

<sup>11</sup> Tank venting and associated product loss is an intentional release to sea for safety reasons.

Control Measure	Control measure reference no.	Environmental Performance Standard	EPS reference no.	Measurement Criteria	EPO reference no. (Table 8-1)
		<p>Santos Critical Acceptance Criteria (CAC) for critical well operations and integrity aspects are achieved. CAC will be selected based on the well objectives and Santos' Drilling and Completions Management Process technical standards, being:</p> <ul style="list-style-type: none"> <li>+ location, rig moves and support</li> <li>+ well control equipment</li> <li>+ well barriers</li> <li>+ drilling and completions fluids</li> <li>+ surveying and trajectory control</li> <li>+ casing, liner and tubing</li> <li>+ cement</li> <li>+ wellhead and production trees</li> <li>+ completion components.</li> </ul>	BAD-CM-018-EPS-03	Completed CAC in well program.	
Waste incineration procedures	BAD-CM-019	Waste incineration managed in accordance with MARPOL Annex VI, except incineration on vessels within the 500 m PSZ shall not occur.	BAD-CM-019-EPS-01	Completed waste record book or recording system.	EPO-04 EPO-06
Fuel oil quality	BAD-CM-020	MARPOL-compliant (Marine Order 97) fuel oil (MDO) will be used during the activity.	BAD-CM-020-EPS-01	Fuel bunkering records and/or relevant purchase records.	EPO-04 EPO-06
		Intermediate fuel oil or heavy fuel oil will not be used during the activity.	BAD-CM-020-EPS-02		
Air pollution prevention certification	BAD-CM-021	Pursuant to MARPOL Annex VI, MODU and vessels will maintain a current International Air Pollution Prevention Certificate, as relevant to vessel class, which certifies that measures to prevent ODS emissions, and reduce Nox, Sox, and incineration emissions during the activity are in place.	BAD-CM-021-EPS-01	Current international air pollution prevention certificate.	EPO-04 EPO-06
Santos stakeholder consultation	BAD-CM-022	Santos will notify all relevant stakeholders listed, or as revised, in <b>Table 8-4</b> of relevant activity details before they begin, including activity timing, vessel movements, proposed cessation date and vessel details.	BAD-CM-022-EPS-01	Santos correspondence to relevant stakeholders.	EPO-01
		If the MODU departs and returns from the operational area, relevant maritime notices will be updated.	BAD-CM-022-EPS-02	Santos correspondence to relevant stakeholders.	
		All correspondence with external stakeholders is recorded.	BAD-CM-022-EPS-03	Saved consultation records.	
		Santos' Consultation Coordinator is contactable before, during and after completion of the planned activity to ensure stakeholder feedback is evaluated and considered during the operational activity phases.	BAD-CM-022-EPS-04	Consultation Coordinator contact details provided to relevant persons in all correspondence.	
Compliance with the Biosecurity Act 2015	BAD-CM-023	<p>Vessels and MODU on contract to Santos are managed to low risk in accordance with the Santos IMSMP (EA-00-RI-10172) before movement or transit into or within the invasive marine species management zone, which requires:</p> <ul style="list-style-type: none"> <li>+ assessment of applicable vessels using the IMSMP risk assessment</li> <li>+ the management of immersible equipment to low risk.</li> </ul>	BAD-CM-023-EPS-01	Completed risk assessment demonstrating MODU, equipment and vessels are 'low risk'.	EPO-02
		Pursuant to the <i>Biosecurity Act 2015</i> and Australian Ballast Water Management Requirements 2017, vessels carrying ballast water and engaged in international voyages shall manage ballast water so that marine pest species are not introduced.	BAD-CM-023-EPS-02	Records show Ballast Water Management is implemented. Completed ballast water record book or log is maintained.	
		Vessels receive entry clearance from DAWE (Seaports) as necessary (or as applicable to their location and movements).	BAD-CM-023-EPS-03	Records show a complete Questionnaire for Biosecurity Exemptions for Biosecurity Control Determination issued to Seaports at least one month in advance where practicable.	
MODU identification system	BAD-CM-024	MODU has an AIS to aid in its detection at sea.	BAD-CM-024-EPS-01	Noted in inspection report or statement of conformance supplied by MODU/vessel contractor.	EPO-01 EPO-03

Control Measure	Control measure reference no.	Environmental Performance Standard	EPS reference no.	Measurement Criteria	EPO reference no. (Table 8-1)
Anti-foulant system	BAD-CM-025	Vessel anti-foulant system maintained in compliance with International Convention on the Control of Harmful Anti-fouling Systems on Ships where applicable.	BAD-CM-025-EPS-01	Current International Anti-Fouling System Certificate.	EPO-02 EPO-06
Sewage treatment system	BAD-CM-026	Pursuant to MARPOL Annex VI, MODU and vessel(s) have a current International Sewage Pollution Prevention Certificate which certifies that required measures to reduce impacts from sewage disposal are in place (as applicable to vessel class).	BAD-CM-026-EPS-01	Current International Sewage Pollution Prevention Certificate.	EPO-04 EPO-06
		Sewage discharged in accordance with MARPOL Annex IV.	BAD-CM-026-EPS-02	Completed inspection checklist.	EPO-04 EPO-06
		Preventive maintenance on sewage treatment equipment is completed as scheduled.	BAD-CM-026-EPS-03	Maintenance records.	EPO-04 EPO-06
Oily water treatment system	BAD-CM-027	Oily mixtures (bilge water) only discharged to sea in accordance with MARPOL Annex I.	BAD-CM-027-EPS-01	Completed inspection checklist. Oil record book or log.	EPO-04 EPO-06
		Preventative maintenance on oil filtering equipment completed as scheduled.	BAD-CM-027-EPS-02	Maintenance records or evidence of maintenance in operational reports.	EPO-04 EPO-06
		Pursuant to MARPOL Annex I, a MODU and vessel(s) will have an International Oil Pollution Prevention Certificate which certifies that required measures to reduce impacts of planned oil discharges are in place (as applicable to vessel class).	BAD-CM-027-EPS-03	Current International Oil Pollution Prevention Certificate.	EPO-04 EPO-06
Cuttings management system	BAD-CM-028	All well returns to the MODU are diverted to shale shakers, except if drilling with seawater. The recovered drilling fluid is recycled to the mud pits and separated drilled cuttings/solids diverted overboard. If drilling with seawater, cuttings/solids returned to the MODU are diverted overboard.	BAD-CM-028-EPS-01	Daily Mud Report.	EPO-04 EPO-06
		The shale shakers are fitted with screens that meet API standards for solids removal particle size cut points.	BAD-CM-028-EPS-02	Inspection records.	
		Centrifuges are used as required to remove additional finer drilled cuttings/solids that are too small for the shale shakers to remove.	BAD-CM-028-EPS-03	Daily Mud Report.	
		Shale shakers are inspected by a dedicated shale shaker hand whilst drilling to ensure: + shakers are running and screens vibrating + shaker screens are not damaged or blinding.	BAD-CM-028-EPS-04	Daily Mud Report.	
		Amount of residual NAF on discharged cuttings is less than 10% (w/w).	BAD-CM-028-EPS-05	Completed operational reports.	
		If the average oil-on-cuttings for a well cannot be achieved, cuttings will be retained in enclosed containers and shipped ashore in accordance with jurisdictional requirements.	BAD-CM-028-EPS-06	Completed operational reports.	

Control Measure	Control measure reference no.	Environmental Performance Standard	EPS reference no.	Measurement Criteria	EPO reference no. (Table 8-1)
Inventory control procedure	BAD-CM-029	Only residual water-based fluid systems, brine, completion chemicals, cement and cement spacer within MODU mud pits and surface tanks that is no longer required will be diverted overboard.	BAD-CM-029-EPS-01	End of Well Report.	EPO-04 EPO-06
		Non-aqueous fluid (NAF) and base oil operational readiness checklist completed before taking product onto the MODU, or before mixing or circulating if the product is already on the MODU. The aspects that will be checked are: + systems of work + equipment + maintenance + deck drainage + spill containment + valves and lines + hoses.	BAD-CM-029-EPS-02	Completed operational checklist.	
		Non-aqueous fluid (NAF) within MODU mud pits that is no longer required will not be released to sea <sup>12</sup> .	BAD-CM-029-EPS-03	Completed operational reports.	
		If non-aqueous fluid (NAF) has been displaced out of the well bore, only interface fluids with residual synthetic base oil content of <1% will be discharged overboard if no longer required.	BAD-CM-029-EPS-04	Completed operational reports.	
		Unusable inventories of bulk cement, drilling fluid solid additives, brine and drill water on-board the MODU managed according to the decision list in <b>Table 6-11</b> .	BAD-CM-029-EPS-05	End of Well Report. Completed decision log.	
Oil content measurement procedure	BAD-CM-030	All drilling-related synthetic base oil content measurements and calculations will be made in accordance with the methods detailed <i>Operational Guidelines for the use of Non-Aqueous Drilling Fluids (DR-91-ID-016)</i> .	BAD-CM-030-EPS-01	Completed operational reports.	EPO-06
Quality control limits for Barite	BAD-CM-031	The contaminant limit concentrations in barite used for the drilling meets the standards of: + mercury (Hg) – 1 mg/kg dry weight in stock barite + cadmium (Cd) – 3 mg/kg dry weight in stock barite.	BAD-CM-031-EPS-01	Records show barite used for the drilling meets the required standards.	EPO-06
		All barite is selected in accordance with API specifications which has limitations on all contaminant concentrations.	BAD-CM-031-EPS-02	Mud reports show all mud is API standard.	EPO-06
Ozone-depleting substance handling procedures	BAD-CM-032	ODSs managed in accordance with MARPOL Annex VI to reduce the risk of an accidental release of ODS to air.	BAD-CM-032-EPS-01	Completed ODS record book or recording system.	EPO-04
Well flowback procedures	BAD-CM-033	NOPSEMA-accepted MODU Safety Case Revision for well flowback includes control measures that reduce the risk of hydrocarbons from entering the marine environment (where applicable).	BAD-CM-033-EPS-01	NOPSEMA-accepted safety case revision for well flowback.	EPO-03 EPO-04 EPO-06
		Santos Well Flowback Program checklists completed to ensure safety and environmental control measures are implemented.	BAD-CM-033-EPS-02	Completed well flowback program checklist.	
		Burner pilots to remain ignited during a well flowback to reduce the risk of hydrocarbons being released to sea and air.	BAD-CM-033-EPS-03	Incident report of flare drop-out.	
		Burner monitored by a dedicated flare watcher during a well flowback to identify and communicate an unplanned flare drop-out.	BAD-CM-033-EPS-04	Incident report of flare drop-out.	
		In the event of a flare drop-out or hydrocarbon being observed on the sea surface then liquid flaring, and if applicable the well flowback, shall cease and the event investigated and corrected before proceeding.	BAD-CM-033-EPS-05	Incident report of flare drop-out or unplanned hydrocarbon release.	

<sup>12</sup> Note that the product will be back loaded to a support vessel and/or left on the MODU for future use.



Control Measure	Control measure reference no.	Environmental Performance Standard	EPS reference no.	Measurement Criteria	EPO reference no. (Table 8-1)
		During a well flowback, formation water and completion fluids containing hydrocarbons must be: <ul style="list-style-type: none"> <li>+ flared with hydrocarbons, or</li> <li>+ treated through an oil-water filtration system before discharge to sea at an oil in water concentration of &lt;30 ppm, or</li> <li>+ stored in tanks on-board and shipped ashore for disposal.</li> </ul>	BAD-CM-033-EPS-06	Completed operational reports.	
		Oil-water filtration equipment will be: <ul style="list-style-type: none"> <li>+ designed to reduce oil-in-water to less than 30 ppm</li> <li>+ calibrated before use</li> <li>+ monitored for oil-in-water content to assess the performance of the filtration equipment.</li> </ul>	BAD-CM-033-EPS-07	Completed operational reports.	
Minimum lighting for maritime safety	BAD-CM-034	Vessel/MODU navigation lighting and equipment is compliant with International Rules for Preventing Collisions at Sea/Marine Order 30: Prevention of Collisions, and with Marine Order 21: Safety of Navigation and Emergency Procedures.	BAD-CM-034-EPS-01	Vessel certification confirms compliance with applicable regulations.	EPO-01 EPO-03 EPO-08
No fishing from MODU or vessels	BAD-CM-035	Personnel are prohibited from recreational fishing activities on MODU or vessels.	BAD-CM-035-EPS-01	Induction records confirm no fishing prohibition is communicated to all personnel.	EPO-01
Seafarer certification	BAD-CM-036	Vessel crew are trained and competent, in accordance with Flag State regulations, to navigate vessels.	BAD-CM-036-EPS-01	Training records.	EPO-01 EPO-03
Marine assurance standard	BAD-CM-037	Vessels selected and on-boarded in accordance with the <i>Offshore Marine Assurance Procedure (SO-91-ZH-10001)</i> to ensure contracted vessels are operated, maintained and manned in accordance with industry standards (for example, Marine Orders) and regulatory requirements (this EP) and the relevant Santos procedures mentioned in this EP.	BAD-CM-037-EPS-01	Completed documentation demonstrates procedure requirements.	EPO-01 EPO-02 EPO-03 EPO-04 EPO-05 EPO-06 EPO-08
Petroleum Safety Zone (500 m) established	BAD-CM-038	A 500 m PSZ is defined around the MODU during the activity.	BAD-CM-038-EPS-01	Notice to Mariners placed with AHO outlining PSZ and time frames of the activity.	EPO-03
		A 500m PSZ is defined around each wellhead once installed and well completed.	BAD-CM-038-EPS-02		
Recovery of deployed equipment	BAD-CM-039	All equipment deployed during any activity will be recovered at the end of each drilling campaign.	BAD-CM-039-EPS-01	Survey records.	EPO-04 EPO-07
MODU planned maintenance system	BAD-CM-040	Documented maintenance program is in place for equipment on MODU that provides a status on the maintenance of equipment.	BAD-CM-040-EPS-01	Vessel daily/weekly records. CMMS records. Vessel contractor written verification demonstrates compliance with Planned Maintenance System.	EPO-04 EPO-06
Vessel planned maintenance system	BAD-CM-041	Documented maintenance program is in place for equipment on vessels that provides a status on the maintenance of equipment.	BAD-CM-040-EPS-01	Vessel daily/weekly records. International Maritime Contractors Association Common Marine Inspection Document. Vessel contractor written verification demonstrates compliance with Planned Maintenance System. CMMS records.	EPO-04 EPO-06

### 8.5 Leadership, accountability and responsibility

<b>OPGGs(E)R 2009 Requirements</b>
<b>Regulation 14(4)</b>
The implementation strategy must establish a clear chain of command, setting out the roles and responsibilities of personnel in relation to the implementation, management and review of the environment plan, including during emergencies or potential emergencies.

Santos’ Offshore Manager – Drilling and Completions, is accountable for ensuring implementation, management and review of this EP.

The effective implementation of this EP requires collaboration and cooperation among Santos and its contractors. The chain of command and accountabilities of personnel in relation to the implementation, management and review of the EP is outlined in **Table 8-3**. It is also outlined in the OPEP for oil spill response.

**Table 8-3: Chain of command, key leadership roles and responsibilities**

Role	Responsibilities
Santos Offshore Manager – Drilling and Completions	<ul style="list-style-type: none"> <li>+ Ensures Santos’ policies and standards are adhered to and communicated to all employees and contractors</li> <li>+ Promotes HSE as a core value integral with how Santos does its business</li> <li>+ Empowers personnel to ‘stop-the-job’ due to HSE concerns</li> <li>+ Provides resources for HSE management</li> <li>+ Ensures a high level of HSE performance and drives improvement opportunities</li> <li>+ Ensures emergency response plans are in place</li> <li>+ Maintains communication with Santos personnel, government agencies and the media</li> <li>+ Approves MoC documents, if acceptable and ALARP</li> <li>+ Ensures annual HSE improvement plan is completed</li> </ul>
Santos Drilling Superintendent	<ul style="list-style-type: none"> <li>+ Ensures conformance with environmental performance outcomes and standards in the EP</li> <li>+ Delegates HSE responsibility and informs these personnel of their responsibilities under the EP</li> <li>+ Empowers personnel to ‘stop-the-job’ due to HSE concerns</li> <li>+ Ensures HSE incidents are reported, investigated, corrected and communicated</li> <li>+ Ensures MODU meets quarantine requirements to operate in Australian waters</li> <li>+ Ensures HSE inspections and audits are completed and corrective actions implemented</li> <li>+ Reviews MoC documents</li> <li>+ Ensures personnel on the MODU have the necessary qualifications, training and/or supervision</li> </ul>

Role	Responsibilities
Santos Marine Superintendent	<ul style="list-style-type: none"> <li>+ Ensures conformance with environmental performance outcomes and standards in the EP</li> <li>+ Delegates HSE responsibility and informs these personnel of their responsibilities under the EP</li> <li>+ Empowers personnel to 'stop-the-job' due to HSE concerns</li> <li>+ Ensures HSE incidents are reported, investigated, corrected and communicated</li> <li>+ Ensure vessels meet quarantine requirements to operate in Australian waters</li> <li>+ Ensures HSE inspections and audits are completed and corrective actions implemented</li> <li>+ Reviews MoC documents</li> <li>+ Ensures personnel on the vessels have the necessary qualifications, training and/or supervision</li> </ul>
Santos Offshore Supervisors/ MODU Offshore Installation Manager/Vessel Masters	<ul style="list-style-type: none"> <li>+ Ensures compliance with all HSE laws, conventions and approvals (e.g., safety case)</li> <li>+ Ensures conformance with delegated environmental performance outcomes and standards in the EP</li> <li>+ Reports any new, or increase in, HSE risk or impact</li> <li>+ Ensures MoC procedures are followed</li> <li>+ Ensures crew adhered to operational work systems and procedures</li> <li>+ Ensures plant and equipment is being operated as intended and is maintained</li> <li>+ Empowers personnel to 'stop-the-job' due to HSE concerns</li> <li>+ Ensures all HSE incidents, hazards or non-conformances are reported</li> <li>+ Facilitates HSE investigations and ensures corrective actions are implemented</li> <li>+ Ensures crew are competent and prepared to respond to HSE incidents</li> </ul>
Santos Drilling HSE Advisor	<ul style="list-style-type: none"> <li>+ Ensures the EP is managed and reviewed: monitors conformance with EPOs and environmental performance standards, and the implementation strategy in the EP</li> <li>+ Prepares, maintains and distributes the environmental compliance register</li> <li>+ Completes regular HSE reports, inspections and audits</li> <li>+ Completes HSE inductions and promotes general awareness</li> <li>+ Collates HSE data and records</li> <li>+ Contributes to HSE incident management and investigations</li> <li>+ Provides operational HSE oversight and advice</li> <li>+ Facilitates the development and implementation of MoC documents</li> <li>+ Provides incident reports, compliance reports and notifications to NOPSEMA</li> <li>+ Ensures stakeholder consultation and communication requirements have been fulfilled</li> <li>+ Ensure subcontractors are communicated the EP requirements</li> </ul>

Role	Responsibilities
Santos Stakeholder Coordinator	<ul style="list-style-type: none"> <li>+ Ensures relevant stakeholders are identified throughout the life of the EP</li> <li>+ Maintains a stakeholder contact and information database</li> <li>+ Maintains a Stakeholder Notification Log specific to the EP</li> <li>+ Maintains records of all stakeholder correspondence specific to the EP</li> <li>+ Before the activity begins and on advice of Santos Drilling HSE Adviser, notifies all relevant stakeholders listed, or as revised, in <b>Table 8-4</b>. The notification will include information on activity timing, vessel MODU movements and vessel/MODU details</li> <li>+ On advice of Santos Drilling HSE Adviser, provide cessation notifications to relevant stakeholders identified in <b>Table 8-4</b></li> <li>+ Is available before, during and after the activity to ensure opportunities for stakeholders to provide feedback are available</li> <li>+ Prepares and distributes quarterly consultation updates to relevant stakeholders</li> </ul>
Santos Emergency Response Advisor	<ul style="list-style-type: none"> <li>+ Is responsible for overarching incident and crisis management responsibility</li> <li>+ Manages the Crisis Management Team and IMT personnel training program</li> <li>+ Reviews and assesses competencies for Crisis Management Team, IMT, and field-based Incident Response Team members</li> <li>+ Manages the Duty roster system for Crisis Management Team and IMT personnel</li> <li>+ Manages the maintenance and readiness of incident response resources and equipment</li> </ul>
Santos Oil Spill Response Advisor	<ul style="list-style-type: none"> <li>+ Provides upfront and ongoing guidance, framework, and direction on preparation of the OPEP and Addendum relevant to this activity</li> <li>+ Develops and maintains arrangements and contracts for incident response support from third parties</li> <li>+ Develops and defines objectives, strategies and tactical plans for response preparedness defined in this OPEP and IRP</li> <li>+ Undertakes assurance activities on arrangements outlined within the OPEP</li> </ul>

## 8.6 Workforce training and competency

OPGGS(E)R 2009 Requirements
Regulation 14(5)
<p>The implementation strategy must include measures to ensure that each employee or contractor working on, or in connection with, the activity is aware of his or her responsibilities in relation to the environment plan, including during emergencies or potential emergencies, and has the appropriate competencies and training.</p>

This section describes the mechanisms that will be in place so that each employee and contractor is aware of his or her responsibilities in relation to the EP and has appropriate training and competencies.

### 8.6.1 Activity inductions

Santos will ensure inductions addressing environmental management requirements are implemented. Inductions will include information about:

- + Santos’ Environment, Health and Safety Policy
- + regulatory regime (NOPSEMA regulations)

- + operating environment (e.g., nearby protected marine areas, sensitive environmental periods)
- + interaction with other marine users (i.e., topic to reinforce the importance of marine communications about any potential interactions with active commercial fishing)
- + activities with highest risk (e.g., invasive marine species and hydrocarbon releases)
- + relevant EP commitments (e.g., **Table 8-1** and **Table 8-2**)
- + incident reporting and notifications
- + regulatory compliance reporting
- + management of change process
- + oil pollution emergency response (e.g., OPEP requirements).

### 8.6.2 Training and competency

All members of the workforce on the MODU and vessels will complete relevant training and hold qualifications and certificates for their role. Santos and its contractors are individually responsible for ensuring that their personnel are qualified and trained. The systems, procedures and responsible persons will vary and will be managed through the use of online databases, staff on boarding process and training departments, etc.

Personnel qualification and training records will be sampled before and/or during an activity. Such checks will be performed during the procurement process, facility acceptance testing, inductions, crew change, and operational inspections and audits.

Additional training and competency requirements for relevant personnel specific to spill response are provided in the OPEP.

### 8.6.3 Workforce involvement and communication

Daily operational meetings will be held at which HSE will be a standing agenda item. It is a requirement that supervisors attend daily operational meetings and that all personnel attend daily toolbox or pre-shift meetings. Toolbox or pre-shift meetings will be held to plan jobs and discuss work tasks, including HSE risks and their controls.

HSE performance will be monitored and reported during the activity, and performance metrics (such as the number of environmental incidents) will be regularly communicated to the workforce. Workforce involvement and environmental awareness will also be promoted by encouraging offshore personnel to report marine fauna sightings and marine pollution (for example, oil on water, dropped objects).

## 8.7 Emergency preparedness and response

<b>OPGGs(E)R 2009 Requirements</b>
<b>Regulation 14(8)</b>
The implementation strategy must contain an oil pollution emergency plan and provide for updating the plan.

MODU and vessels are required to have and implement incident response plans, such as an emergency response plan and SMPEP or SOPEP. Regular incident response drills and exercises (for example, as defined in an emergency response plan, SMPEP or SOPEP) are performed to refresh the crew in using equipment and implementing incident response procedures.

Santos will implement the OPEP in the event of a hydrocarbon spill. The OPEP details how Santos will prepare and respond to a spill event and meets the requirement of the OPGGS(E)R 2009.

## 8.8 Incident reporting, investigation and follow-up

<b>OPGGSR 2009 Requirements</b>
<b>Regulation 14(2)</b>
<p>The implementation strategy must:</p> <ul style="list-style-type: none"> <li>(a) state when the titleholder will report to the Regulator in relation to the titleholder’s environmental performance for the activity; and</li> <li>(b) provide that the interval between reports will not be more than 1 year.</li> </ul> <p>Note: Regulation 26C requires a titleholder to report on environmental performance in accordance with the timetable set out in the environment plan.</p>
<b>Regulation 14(7)</b>
<p>The implementation strategy must provide for sufficient monitoring of, and maintaining a quantitative record of, emissions and discharges (whether occurring during normal operations or otherwise), such that the record can be used to assess whether the environmental performance outcomes and standards in the environment plan are being met.</p>

All personnel will be informed through inductions and daily operational meetings of their duty to report HSE incidents and hazards. Reported HSE incidents and hazards will be shared during daily operational meetings and will be documented in the incident management systems as appropriate. HSE incidents will be investigated using root cause analysis.

Environmental recordable and reportable incidents will be reported to NOPSEMA as required, in accordance with **Table 8-4**. The incident reporting requirements will be provided to all crew on board the facilities and vessels with special attention to the reporting time frames to provide for accurate and timely reporting.

For the purposes of this activity, in accordance with OPGGS(E) Regulations:

- + a recordable incident, for an activity, means a breach of an EPO or EPS, in the EP that applies to the activity, that is not a reportable incident
- + a reportable incident, for an activity, means an incident relating to the activity that has caused, or has the potential to cause, moderate to significant environmental damage.

For the purposes of this EP, a reportable incident is an incident that is assessed to have an environmental consequence of moderate or higher in accordance with the Santos environmental impact and risk assessment process outlined in **Section 5**. Of the planned and unplanned events assessed within this EP, the items identified to have a potential consequence level of moderate or higher if the event were to occur and would therefore be a reportable incident were:

- + introduction of invasive marine species (III – Moderate)
- + hydrocarbon release (subsurface) from LOWC (IV – Major).

## 8.9 Reporting and notifications

<b>OPGSR 2009 Requirements</b>
<b>Regulation 14(2)</b>
<p>The implementation strategy must:</p> <ul style="list-style-type: none"> <li>(a) state when the titleholder will report to the Regulator in relation to the titleholder’s environmental performance for the activity; and</li> <li>(b) provide that the interval between reports will not be more than 1 year.</li> </ul>
<b>Regulation 14(7)</b>
<p>The implementation strategy must provide for sufficient monitoring of, and maintaining a quantitative record of, emissions and discharges (whether occurring during normal operations or otherwise), such that the record can be used to assess whether the environmental performance outcomes and standards in the environment plan are being met.</p>

### 8.9.1 Notifications and compliance reporting

Regulatory, other notification and compliance reporting requirements are summarised in **Table 8-4**.

**Table 8-4: Activity notification and reporting requirements**

Initiation	Required Information	Timing	Type	Recipient
<b>Before the activity</b>				
Consultation with AMSA (refer <b>Table 4-2</b> )	Notification of proposed start and end dates and any other relevant information for the Notice to Mariners to be issued. AMSA’s JRCC requires the: <ul style="list-style-type: none"> <li>+ vessel and MODU details (including name, callsign and Maritime Mobile Service Identity)</li> <li>+ satellite communications details (including INMARSAT-C and satellite telephone numbers)</li> <li>+ area of operation</li> <li>+ requested clearance from other vessels</li> <li>+ any other information that may contribute to safety at sea</li> <li>+ when operations start and end.</li> </ul>	At least 24 to 48 hours before operations begin.	Written	AMSA’s JRCC <a href="mailto:rccaus@amsa.gov.au">rccaus@amsa.gov.au</a>
		No less than four weeks before operations.	Written	AHO <a href="mailto:datacentre@hydro.gov.au">datacentre@hydro.gov.au</a>
Consultation	The activity will be included in the Quarterly Consultation Update until the activity has ended.  In the event that distribution of this update does not correlate with the schedule for an activity, notifications will be provided to identified relevant commercial fishers within the operational area prior to and following the activity.	Quarterly	Written	The Quarterly Consultation Update is circulated to a broad group of Santos’ stakeholders, including many of the stakeholders identified in <b>Section 4</b>



Initiation	Required Information	Timing	Type	Recipient
Department of Agriculture, Water and the Environment – Biosecurity (vessels, aircraft and personnel) (refer <b>Table 4-2</b> )	In accordance with control measure BAD-CM-023, Santos will: <ul style="list-style-type: none"> <li>+ pursuant to the <i>Biosecurity Act 2015</i> and the <i>Biosecurity (Exposed Conveyances – Exceptions from Biosecurity Control) Determination 2016</i>, undertake a vessel biosecurity risk and be assessed as ‘low’ by the Commonwealth Department of Agriculture before interacting with domestic vessels and aircraft</li> <li>+ undertake pre-arrival approval for the vessels (where applicable) using the Maritime Arrivals Reporting System (MARS) to meet the DAWE biosecurity reporting obligations.</li> </ul>	At least one month before activity begins.  MARS reporting at least 12 hours before arrival.	Written	DAWE Biosecurity (vessels, aircraft and personnel)
<u>OPGGS(E) Regulation 29 &amp; 30 – Notifications</u>  NOPSEMA must be notified that the activity is to begin	Complete NOPSEMA’s Regulation 29 Start or End of Activity Notification form before the activity.	At least ten days before the activity begins.	Written	NOPSEMA
<b>During the activity</b>				
<u>OPGGS(E) Regulation 26B – Recordable Incidents</u>  NOPSEMA must be notified of a breach of an EPO or EPS, in the environment plan that applies to the activity that is not a reportable incident	Complete NOPSEMA’s Recordable Environmental Incident Monthly Report form.	The report must be submitted as soon as practicable after the end of the calendar month, and in any case, not later than 15 days after the end of the calendar month.	Written	NOPSEMA

Initiation	Required Information	Timing	Type	Recipient
<p><u>OPGGS(E)</u> <u>Regulation 16(E), 26 &amp; 26A – Reportable Incident</u></p> <p>NOPSEMA must be notified of any reportable incidents</p> <p>For the purposes of Regulation 16(E), a reportable incident is defined as:</p> <ul style="list-style-type: none"> <li>+ an incident relating to the activity that has caused, or has the potential to cause, moderate to significant environmental damage</li> </ul>	<p>The oral notification must contain:</p> <ul style="list-style-type: none"> <li>+ all material facts and circumstances concerning the reportable incident known or by reasonable search or enquiry could be found out</li> <li>+ any action taken to avoid or mitigate any adverse environmental impacts of the reportable incident</li> <li>+ the corrective action that has been taken, or is proposed to be taken, to stop, control or remedy the reportable incident.</li> </ul>	<p>As soon as practicable, and in any case not later than two hours after the first occurrence of a reportable incident, <u>or</u> if the incident was not detected at the time of the first occurrence, at the time of becoming aware of the reportable incident.</p>	<p>Oral</p>	<p>NOPSEMA</p>
	<p>A written record of the oral notification must be submitted. The written record is not required to include anything that was not included in the oral notification.</p>	<p>As soon as practicable after the oral notification.</p>	<p>Written</p>	<p>NOPSEMA NOPTA</p>
	<p>A written report must contain:</p> <ul style="list-style-type: none"> <li>+ all material facts and circumstances concerning the reportable incident known or by reasonable search or enquiry could be found out</li> <li>+ any action taken to avoid or mitigate any adverse environmental impacts of the reportable incident</li> <li>+ the corrective action that has been taken, or is proposed to be taken, to stop, control or remedy the reportable incident</li> <li>+ the action that has been taken, or is proposed to be taken, to prevent a similar incident occurring in the future</li> <li>+ reporting using NOPSEMA’s Report of an Accident, Dangerous Occurrence or Environmental Incident form.</li> </ul>	<p>Must be submitted as soon as practicable, and in any case not later than three days after the first occurrence of the reportable incident unless NOPSEMA specifies otherwise.</p> <p>Same report to be submitted to National Offshore Petroleum Titles Administrator (NOPTA) within seven days after giving the written report to NOPSEMA.</p>	<p>Written</p>	<p>NOPSEMA NOPTA</p>

Initiation	Required Information	Timing	Type	Recipient
<u>AMSA Reporting</u>	Titleholder agrees to notify AMSA of any marine pollution incident <sup>13</sup> .	Notification within two hours of incident.	Oral	AMSA JRCC
	Harmful Substances Report and SITREP available online (refer OPEP).	Harmful Substances Report as requested by AMSA following verbal notification.	Written	AMSA JRCC
<u>Director of National Parks Reporting</u> Notification of the event of oil pollution within a marine park or where an oil spill response action must be taken within a marine park (requested through consultation)	The DNP should be made aware of oil/gas pollution incidences which occur within a marine park or are likely to impact on a marine park as soon as possible. Notification should be provided to the 24-hour Marine Compliance Duty Officer on 0419 293 465. The notification should include: <ul style="list-style-type: none"> <li>+ titleholder details</li> <li>+ time and location of the incident (including name of marine park likely to be affected)</li> <li>+ proposed response arrangements as per the OPEP (such as dispersant, containment, etc.)</li> <li>+ confirmation of providing access to relevant monitoring and evaluation reports when available</li> <li>+ contact details for the response coordinator.</li> </ul> Note that the DNP may request daily or weekly Situation Reports, depending on the scale and severity of the pollution incident.	Verbal notification as soon as reasonably practicable.	Oral	Director of National Parks

<sup>13</sup> For clarity and consistency across Santos regulatory reporting requirements Santos will meet the requirement of reporting marine oil pollution by reporting oil spills assessed to have an environmental consequence of moderate or higher in accordance with Santos’ environmental impact and risk assessment process outlined in **Section 5**.

Initiation	Required Information	Timing	Type	Recipient
<p><u>DAWE Reporting</u> Any harm or mortality to EPBC Act- listed threatened marine fauna</p> <p>Marine Fauna Sighting Data</p> <p>Discovery of underwater cultural heritage</p>	Notification of any harm or mortality to an EPBC listed species of marine fauna whether attributable to the activity or not.	Within seven days to <a href="mailto:EPBC.permits@environment.gov.au">EPBC.permits@environment.gov.au</a> .	Written	DAWE
	If MNES are considered at risk from a spill or response strategy, or where there is death or injury to a protected species.	Email notification as soon as practicable.	Written	DAWE (Director of monitoring and audit section)
	Marine fauna sighting data recorded in the marine fauna sighting database.	As soon as practicable, in any case no later than three months after the end of the activity.	Written	DAWE
	Underwater cultural heritage details recorded in online database if discovered during activity.	As soon as practicable, in any case no later than three months after the end of the activity.	Written	DAWE
<p><u>Australian Marine Mammal Centre Reporting</u> Any ship strike incident with cetaceans will also be reported to the National Ship Strike database</p>	Ship strike report provided to the Australian Marine Mammal Centre: <a href="https://data.marinemammals.gov.au/report/shipstrike">https://data.marinemammals.gov.au/report/shipstrike</a> .	As soon as practicable.	Written	DAWE
<p><u>NT Department of Environment, Parks and Water Security (DEPWS)</u> Marine Pollution incidents</p>	Verbal reporting will consist of transfer of information to conduct a coordinated emergency response. All reporting will be performed by the vessel master as per the vessel-specific SOPEP.	As soon as practicable.	Oral	DEPWS (Pollution Response Hotline; Environmental Operations)
	Written reports will contain all material facts and circumstances concerning the reportable incident, actions taken to avoid or mitigate any adverse impacts, and corrective action taken.	Written report as soon as practicable.	Written	DEPWS (Pollution Response Hotline; Environmental Operations)
AFMA	Verbal notification if any spill may affect Commonwealth fisheries within the EMBA.	Verbal notification within eight hours.	Verbal	AFMA

Initiation	Required Information	Timing	Type	Recipient
DFAT	Any oil spill that has entered or is likely to enter international waters.	Verbal phone call notification within 8 hours, if the spill is likely to extend into international waters.	Verbal	DFAT (24-hour consular emergency centre)
		Follow up with email outlining details of incident.	Written	DFAT (24-hour consular emergency centre)
Consultation with AMSA (refer <b>Table 4-2</b> )	Notification of updates to both AHO and JRCC on progress and, importantly, any changes to the intended operations.	As soon as possible.	Written	AMSA's JRCC AHO
<b>End of the activity</b>				
<u>OPGGS(E) Regulation 26C – Environmental Performance</u> NOPSEMA must be notified of the environmental performance at the intervals provided for in the EP	Report must contain sufficient information to determine whether or not EPO and EPS in the EP have been met.	An environmental performance report will be submitted to NOPSEMA annually from the date of acceptance of this EP.	Written	NOPSEMA
<u>OPGGS(E) Regulation 29 – Notifications</u> NOPSEMA must be notified that the activity is completed	Complete NOPSEMA's Regulation 29 Start or End of Activity Notification form.	Within ten days after finishing the activity.	Written	NOPSEMA

Initiation	Required Information	Timing	Type	Recipient
<p><u>OPGG(S) Regulation 25A</u>                      EP ends when titleholder notifies completion and the Regulator accepts the notification                      NOPSEMA must be notified that the activity has ended and all EP obligations have been completed</p>	<p>Notification advising NOPSEMA of end of all activities to which the EP relates and that all obligations have been completed.</p>	<p>Within six months of the final Regulation 29 (2) notification.</p>	<p>Written</p>	<p>NOPSEMA</p>
<p>AMSA (JRCC) Consultation</p>	<p>Notification that activity has completed.</p>	<p>Within ten days of completion.</p>	<p>Written</p>	<p>JRCC</p>
<p>AHO</p>	<p>Notification that activity has completed.</p>	<p>Within ten days of completion.</p>	<p>Written</p>	<p>AHO</p>

### 8.9.2 Monitoring and recording emissions and discharges

<b>OPGG(E)R 2009 Requirements</b>
<b>Regulation 10A(e)</b>
Includes an appropriate implementation strategy and monitoring, recording and reporting arrangements.
<b>Regulation 14 (7)</b>
The implementation strategy must provide for sufficient monitoring of, and maintaining a quantitative record of, emissions and discharges (whether occurring during normal operations or otherwise), such that the record can be used to assess whether the environmental performance outcomes and standards in the environment plan are being met.

Discharges to the marine environment associated with this activity will be recorded and controlled in accordance with requirements under relevant marine orders and/or MARPOL requirements.

Santos and MODU/vessel contractors will maintain records so that emissions and discharges can be determined or estimated. Such records will be maintained for a period of five years. Contractors are required to make these records available upon request.

In addition, Santos will maintain records of discharges or emissions (where practicable), to the environment as described in **Table 8-5**.

**Table 8-5: Monitoring of emissions and discharges**

Discharge/emission	Parameter	Quantitative Record
Drilling chemicals (discharged to marine environment as per <b>Section 6.7</b> )	Volumes consumed Average oil on cuttings (NAF)	Volumes used will be estimated based on known inventories
Fuel use	Volume used	Measured
Flared hydrocarbons	Volume	Estimated
Oily water during well flowback	Volume and location	Estimated

## 8.10 Document management

### 8.10.1 Information management and document control

This EP and OPEP, as well as approved management of change documents, are controlled documents and current versions will be available on Santos’ intranet. Santos contractors are also required to maintain current versions of these documents.

Environmental performance outcomes and standards will be measured based on the measurement criteria listed in **Table 8-2**. Such records will be maintained for a period of five years. Contractors are required to make these records available upon request.

### 8.10.2 Management of change

The MoC process provides a systematic approach to initiate, assess, document, approve, communicate and implement changes to EPs and OPEPs.

The MoC process considers Regulations 7, 8 and 17 of the OPGGS(E)R 2009 and determines if a proposed change can proceed and the manner in which it can proceed. The MoC procedure will determine whether a revision of the EP is required and whether that revision is to be submitted to NOPSEMA. For a change to proceed, the associated environmental impacts and risks must be demonstrated to be acceptable and ALARP. Additional stakeholder consultation may be required, depending on the nature and scale of the change.

The MoC procedure also allows for the assessment of new information that may become available after EP acceptance, such as new management plans for AMPs, new recovery plans or conservation advice for species, and changes to the EPBC Protected Matters Search results. If a review identifies new information, this is treated as a 'Change that has an impact on EP', and the MoC process is followed accordingly.

Accepted MoCs become part of the in-force EP or OPEP, are tracked on a register and are made available on Santos' intranet. Where appropriate, the EP compliance register will be updated so that CM or EPS changes are communicated to the workforce and implemented. Any MoC will be distributed to the relevant people identified in **Table 8-3**, and the most relevant management position will ensure the MoC is communicated and implemented, which may include crew meetings, briefings or communications as appropriate for the change.

### 8.10.3 Reviews

This EP has assessed impacts and risk across the entire operational area, during any time of the year, for planned and unplanned events given the nature of the 24/7 operations.

It is recognised that the over the validity of this EP things may change, such as:

- + legislation
- + businesses conditions, activities, systems, processes and people
- + industry practices
- + science and technology
- + societal and stakeholder expectations.

To ensure Santos maintains up-to-date knowledge of the industry, legislation and conservation advice, the following tasks are undertaken:

- + Maintain membership of APPEA (Australian Petroleum Production & Exploration Association), which provides a mechanism for communicating potential changes in legislation, industry practice and other issues that may affect EP implementation to relevant personnel in Santos.
- + Undertake annual spill response exercises to check spill response arrangements and capability are adequate.
- + Identify stakeholders before the activity commencing under this EP via the mechanisms outlined in **Section 4**.
- + Review the Values and Sensitivities within the EMBA which includes completing a new EPBC Protected Matters Search, reviewing **Appendix B** against relevant legislation to capture and review any relevant updates and incorporate as required, and reviewing any recently known published relevant scientific papers.
- + Subscribe to various regulator updates.
- + Have regular liaison meetings with Regulators.

Through maintenance of current knowledge, these changes are identified. If the changes have an impact on the activity or risks described and assessed in this EP, the EP will be reviewed and any changes required documented in accordance with Santos' MoC procedure (**Section 8.10.2**).



## 8.11 Audits and inspections

<b>OPGGs(E)R 2009 Requirements</b>
<b>Regulation 14(6)</b>
The implementation strategy must provide for sufficient monitoring, recording, audit, management of nonconformance and review of the titleholder's environmental performance and the implementation strategy to ensure that the environmental performance outcomes and standards in the environment plan are being met.

### 8.11.1 Audits

Santos maintains activity audit plans and schedules which are frequently reviewed and updated.

Audits will be undertaken in a manner consistent with Santos' Assurance Operating Standard SMS-LRG-OS03.

During the activity, an audit against the EP and/or OPEP will be performed at least annually, and may be desktop only or include a field-based component.

Audit findings may include opportunities for improvement and non-conformances. Audit non-conformances are managed as described in **Section 8.11.3**.

### 8.11.2 Inspections

HSE inspections will be conducted at least monthly during the activity to identify hazards, incidents and EP non-conformances. These inspections will also check compliance against a selection of the EPOs and EPSs of this EP (**Table 8-2**) and inform end of activity reporting (**Table 8-4**).

### 8.11.3 Non-conformance management

EP non-conformances will be addressed and resolved by a systematic corrective action process as outlined in Santos' Assurance Operating Standard (SMS-LRG-OS03) and the Assurance Procedure (SMS-LRG-OS03-PD01). Non-conformances arising from audits and inspections will be entered into Santos' incident and action tracking management system (i.e., HSE Toolbox). Once entered, corrective actions, time frames and responsible persons (including action owners and event validators) will be assigned. Corrective action 'close out' will be monitored using a management escalation process.

### 8.11.4 Continuous improvement

For this EP, continuous improvement will be driven by:

- + improvements identified from the review of business-level HSE key performance indicators
- + actions arising from Santos and departmental HSE improvement plans
- + corrective actions and feedback from HSE audits and inspections, incident investigations and after-action reviews
- + opportunities for improvement and changes identified during pre-activity reviews and MoC documents
- + actions taken to address objections or claims, and issues raised during the ongoing stakeholder management process (**Section 4.5**).

This may result in a review of the EP, with changes applied in accordance with **Section 8.10.2**.

Identified continuous improvement opportunities will be assessed in accordance with the MoC process to ensure any potential changes to this EP, or OPEP, are managed in accordance with the OPGGS(E)R 2009 and in a controlled manner.

## 9. References

- [ABARES] Australian Bureau of Agricultural and Resource Economics and Sciences (2020). Fisheries Status Reports. Australian Government Department of Agriculture, Water, and the Environment.
- Air Services Australia (2020). Short Term Noise Monitoring Program, Strathmore Heights, Essendon Airport, Melbourne. Version 1.0. Available online: <https://www.airservicesaustralia.com/wp-content/uploads/Short-Term-Monitoring-Program-Strathmore-Heights-VIC-September-2020.pdf>.
- [AMSA] Australian Maritime Safety Authority (2015). Technical guidelines for preparing contingency plans for marine and coastal facilities. Australian Government, Canberra, Australian Capital Territory 2019 Edition. Accessed at: <https://www.amsa.gov.au/sites/default/files/amsa-496-national-plan.pdf>.
- [AMSA] Australian Maritime Safety Authority (2019). National Plan for Maritime Environmental Emergencies.
- [APASA] Asia-Pacific Applied Science Associates (2012). Drill Cuttings and Muds Discharge Modelling Study for Appraisal Drilling Campaign in Permit NT/P 69, Bonaparte Basin. Prepared for ConocoPhillips Australia Pty Ltd, Perth, Western Australia.
- [API] American Petroleum Institute (2001). Guidelines for the Scientific Study of Oil Spill Effects, Element 11 Plankton.
- [APPEA] Australian Petroleum Production and Exploration (1998). Environmental Assessment of Synthetic Based Drilling Mud Discharges to Bass Strait, Australia. APPEA Journal, Volume 38 (1998), pages 610-625.
- Austin, M. E., Hannay D. E., & Bröker, K.C. (2018). Acoustic characterization of exploration drilling in the Chukchi and Beaufort Seas. *The Journal of the Acoustical Society of America*, 144(1), 115-123.
- Bakke, T., Klungsøyr, J., & Sanni, S. (2013). Environmental impacts of produced water and drilling waste discharges from the Norwegian offshore petroleum industry, *Marine Environmental Research*, Volume 92, 2013, Pages 154-169, ISSN 0141-1136, <https://doi.org/10.1016/j.marenvres.2013.09.012>.
- Barron, M. G., Heintz, R., & Rice, S. D. (2004). Relative potency of PAHs and heterocycles as aryl hydrocarbon receptor agonists in fish. *Mar. Environ. Res.* (in press).
- Bax, N., Williamson, A., Agüero, M., Gonzalez, E., & Geeves, W. (2003). Marine invasive alien species: a threat to global biodiversity. *Marine Policy* 27, 313–323. [https://doi.org/10.1016/S0308-597X\(03\)00041-1](https://doi.org/10.1016/S0308-597X(03)00041-1).
- Beach (2020). Artisan-1 Exploration Well Drilling EP. DRAFT. Available online at: <https://docs.nopsema.gov.au/A764159>
- Bell Helicopter (2012). Bell 412EP Product Specifications. Available online: [https://web.archive.org/web/20120911170639/http://www.bellhelicopter.com/MungoBlobs/38/570/412EP\\_ProductSpecs02-2012.pdf](https://web.archive.org/web/20120911170639/http://www.bellhelicopter.com/MungoBlobs/38/570/412EP_ProductSpecs02-2012.pdf).
- Breuer E.I., Stevenson A., Howe J., Carroll J., & Shimmield G. (2004). Drill cuttings accumulations in the Northern and Central North Sea: a review of environmental interaction and chemical fate. *Marine Pollution Bulletin* 48 p12-25.
- Breuer E., Shimmield G., & Peppe O. (2008). Assessment of metal concentrations found within a North Sea drill cuttings pile. *Marine Pollution Bulletin* 56 p 1310-1322.
- Bridges, KN., Krasnec, M.O., Magnuson, J.T., Morris, J.M., Gielazyn, M.L., Chavez, J.R., & Roberts, A.P. (2018). Influence of Variable Ultraviolet Radiation and Oil Exposure Duration on Survival of Red Drum (*Sciaenops ocellatus*) larvae, *Environmental Toxicology and Chemistry* 37(9), pp 2372–2379.
- [CIN] CHARM Implementation Network (2005). Chemical Hazard Assessment and Risk Management, for the use and discharge of chemicals used offshore. User Guide version 1.4.

Clark, C., Ellison, W., Southall, B., Hatch, L., Van Parijs, S., Frankel, A., & Ponirakis, D. (2009). Acoustic masking in marine ecosystems: Intuitions, analysis, and implication. *Marine Ecology Progress Series*. 395. 201-222. 10.3354/meps08402.

Clark, J.R., Bragin G.E., Febbo E.J., & Letinski, D.J. (2001). Toxicity of physically and chemically dispersed oils under continuous and environmentally realistic exposure conditions: Applicability to dispersant use decisions in spill response planning. *Proceedings; International Oil Spill Conference*, American Petroleum Institute; Washington DC. 2001. Pp. 1249–1255.

[CoA] Commonwealth of Australia (2008). *The North Marine Bioregional Plan: Bioregional Profile*. Australia Dept of the Environment and Water Resources, Canberra.

[CoA] Commonwealth of Australia (2012a). *Marine bioregional plan for the North Marine Region*. Department of the Environment, Water, Heritage and the Arts, Canberra, Australian Capital Territory.

[CoA] Commonwealth of Australia (2012b). *Marine bioregional plan for the North Marine Region*. Department of the Environment, Water, Heritage and the Arts, Canberra, Australian Capital Territory.

[CoA] Commonwealth of Australia (2015a). *Conservation Management Plan for the Blue Whale*. Department of the Environment, Canberra.

[CoA] Commonwealth of Australia (2015b). *Sawfish and River Shark Multispecies Recovery Plan*. Department of the Environment, Canberra.

[CoA] Commonwealth of Australia (2015c). *Wildlife Conservation Plan for Migratory Shorebirds*. Department of the Environment, Canberra.

[CoA] Commonwealth of Australia (2017). *Recovery Plan for Marine Turtles in Australia 2017-2027*. Department of the Environment and Energy, Canberra.

[CoA] Commonwealth of Australia (2019). *National Light Pollution Guidelines for Wildlife Including Marine Turtles, Seabirds and Migratory Shorebirds*, Department of the Environment and Energy, Canberra.

Connell, D.W., & Miller, G.J. (1981a). Petroleum hydrocarbons in aquatic ecosystems – behaviour and effects of sublethal concentrations: Part 1. *CRC Critical Reviews in Environmental Control* 11(1):37-104.

Connell, D.W. & Miller, G.J. (1981b). Petroleum hydrocarbons in aquatic ecosystems – behaviour and effects of sublethal concentration: Part II. *CRC Critical Reviews in Environmental Control* 11(2):105-162.

ConocoPhillips (2018). *Barossa Area Development Offshore Project Proposal*. Doc number: BAA-00-EN-RPT-00001.

Costello, M.J., & Read, P. (1994). Toxicity of sewage sludge to marine organisms: A review, *Marine Environmental Research*, 37(1), 23-46. [https://doi.org/10.1016/0141-1136\(94\)90061-2](https://doi.org/10.1016/0141-1136(94)90061-2).

[DOA] Department of Agriculture (2014). *Fishery Status Reports 2013-14*. Canberra, Australian Capital Territory.

[DAFF] Department of Agriculture, Fisheries and Forestry (2011). *Fishery status reports 2011*. Research by the Australian Bureau of Agricultural and Resource Economics and Sciences, published 2012.

[DEWHA] Department of the Environment, Water, Heritage and the Arts (2008). *Approved Conservation Advice for Green Sawfish*.

[DoE] Department of the Environment (2014a). *Recovery plan for the grey nurse shark (*Carcharias taurus*)*. Canberra.

[DoE] Department of the Environment (2014b). *Approved Conservation Advice for *Pristis pristis* (largetooth sawfish)*.

[DoEE] Department of the Environment and Heritage (2006). A guide to the integrated marine and coastal regionalisation of Australia (Integrated Marine and Coastal Regionalisation of Australia Version 4.0). Canberra.

[DoEE] Department of the Environment and Energy (2008). Approved Conservation Advice for *Dermochelys coriacea* (Leatherback Turtle).

[DoEE] Department of the Environment and Energy (2013). Protected Matters Search Tool – EPBC Act – Home Page. URL <http://www.environment.gov.au/epbc/pmst/index.html> (accessed 2.15.19).

[DoEE] Department of the Environment and Energy (2016). Draft National Strategy for Mitigating Vessel Strike of Marine Megafauna. Canberra, Australian Capital Territory.

[DoEE] Department of the Environment and Energy (2017). Australian National Guidelines for Whale and Dolphin Watching 2017. URL <https://www.environment.gov.au/marine/publications/australian-national-guidelines-whale-and-dolphin-watching-2017>.

[DoEE] Department of the Environment and Energy (2018). Threat Abatement Plan for the impacts of marine debris on the vertebrate wildlife of Australia's coasts and oceans. Australian Government.

[DOEE] Department of the Environment and Energy (2019). Species Profiles and Threats Database. URL <http://www.environment.gov.au/cgi-bin/sprat/public/sprat.pl>.

[DSEWPaC] Department of Sustainability, Environment, Water, Population and Communities (2011). Approved Conservation Advice for *Aipysurus apraefrontalis* (short-nosed sea snake), Canberra.

[DSEWPaC] Department of Sustainability, Environment, Water, Population, and Communities (2013). Recovery plan for the white shark (*Carcharodon carcharias*). Department of Sustainability, Environment, Water, Population and Communities, Canberra.

[DSEWPaC] Department of Sustainability, Environment, Water, Population, and Communities (2012). Conservation Management Plan for the Southern Right Whale – A Recovery Plan under the *Environment Protection and Biodiversity Conservation Act 1999*, 2011 to 2021, Commonwealth of Australia.

DeVantier, L., Turak, E., & Allen, G. (2008). Lesser Sunda Ecoregional Planning Coral Reef Stratification: Reef- and Sea-scapes of the Lesser Sunda Ecoregion. Report to the Nature Conservancy. Bali, Indonesia. 72 pp.

Director of National Parks (2018a). Australian Marine Parks - North Marine Parks Network Management Plan.

Director of National Parks (2018b). North-west Marine Parks Network Management Plan 2018. Canberra, Australian Capital Territory.

[EPA] Environmental Protection Authority (2010). Environmental Assessment Guidelines: No. 5 – Protecting Marine Turtles from Light Impacts, Western Australia.

Erbe, C., McCauley, R., McPherson, C., & Gavrilov, A. (2013). Underwater noise from offshore oil production vessels. *Journal of the Acoustical Society of America* 133(6): EL465-EL470.

Farcas, A., Thompson, P.M., Merchant, N.D. (2016). Underwater noise modelling for environmental impact assessment, *Environmental Impact Assessment Review*, Volume 57, 2016, Pages 114-122, ISSN 0195-9255, <https://doi.org/10.1016/j.eiar.2015.11.012>.

Finneran, J.J., Henderson, E., Houser, D.S., Jenkins, K., Kotecki, S., & Mulsow, J. (2017). Criteria and Thresholds for U.S. Navy Acoustic and Explosive Effects Analysis (Phase III). Technical report by Space and Naval Warfare Systems Center Pacific (SSC Pacific).

Frawley, G. (2003). The International Directory of Civil Aircraft, 2003-2004, p. 44. Aerospace Publications Pty Ltd. ISBN 1-875671-58-7.

- French, D., Schuttenberg, H., & Isaji, T. (1999). Probabilities of oil exceeding thresholds of concern: examples from an evaluation for Florida Power and Light. In: Proceedings of 22nd Arctic and Marine Oil Spill Program (AMOP) Technical Seminar, June 1999, Alberta, Canada, 243–270pp.
- French-McCay, D. (2002). Development and application of an oil toxicity and exposure model, oilttox. *Environmental Toxicology and Chemistry*. 21 (10): pp: 2080-2092.
- French-McCay, D. (2009). State-of-the-art and research needs for oil spill impact assessment modelling. IN Proceedings of the 32nd Arctic and Marine Oil Spill Program (AMOP) Technical Seminar on Environmental Contamination and Response. Emergencies Science Division, Environment Canada, Ottawa, Canada.
- French-McCay, D. (2016). Potential Effects Thresholds for Oil Spill Risk Assessments, Proceedings of the 39th AMOP Technical Seminar, Environment and Climate Change Canada, Ottawa, ON, pp. 285-303.
- French-McCay, D., & Crowley, D. (2018). Sensitivity Analysis for Oil Fate and Exposure Modelling of a Subsea Blowout – Data Report. Prepared for American Petroleum Institute. API Project 2015-110161.
- French-McCay, D., Crowley, D., Rowe J.J., Bock, M., Robinson, H., Wenning, R., Hayward Walker, A., Joeckeld, J., Nedwede, J.T., & Parkerton, T.F. (2018). Comparative Risk Assessment of spill response options for a deep-water oil well blowout: Part 1. Oil spill modelling, *Marine Pollution Bulletin* 133, pp 1001-1015, 2018.
- Friligos, N. (1985). Nutrient conditions in the Euboikos Gulf (west Aegean). *Mar Poll Bull*. 16(11): 435–439.
- Fugro (2006a). Barossa-1 Site Survey – Volume 1 – Survey Results. Prepared for ConocoPhillips Australia Exploration Pty Ltd. Perth, Western Australia.
- Fugro (2006b). Darwin Offshore Growth Opportunities Offshore Geophysical Surveys 2005-2006 – Report for the Caldita to Bayu-Darwin Parallel Route North Intersection Volume 1A – Results and Appendices. Prepared for ConocoPhillips Australia Exploration Pty Ltd. Perth, Western Australia.
- Fugro (2015). Barossa Field Meteorological, Current Profile, Wave and CTD Measurements – Phase 2. Prepared for ConocoPhillips Australia Exploration Pty Ltd by Fugro Survey Ltd.
- Gaughan, D.J., & Santoro, K. (eds) (2021). Status Reports of the Fisheries and Aquatic Resources of Western Australia 2019/20: The State of the Fisheries. Department of Primary Industries and Regional Development, Western Australia.
- Geiling, N. (2014). Arctic Shipping: Good for Invasive Species, Bad for the Rest of Nature. Available at: <http://www.smithsonianmag.com/science-nature/global-warmings-unexpected-consequence-invasive-species-180951573/?no-ist>. Smithsonian.
- Gleiss, A., Wright, S., Liebsch, N. & Wilson, R. 2013. Contrasting diel patterns in vertical movement and locomotor activity of whale sharks at Ningaloo Reef. *Marine Biology* 160(11): pp2981-2992.
- Gulec I, Leonard B, Holdway DA (1997) Oil and Dispersed Oil Toxicity to Amphipods and Snails. *Spill Science & Technology Bulletin* 4:1–6
- Gulec, I. & Holdway, D. (2000). Toxicity of crude oil and dispersed crude oil to ghost shrimp *Palaemon serenus* and larvae of Australian bass *Maquaria novemaculeata*. *Environmental Toxicology*. 15. 91 - 98. 10.1002/(SICI)1522-7278(2000)15:2<91: AID-TOX4>3.0.CO;2-3.
- Hantschk, C.C. and Schorer, E. (2008). Prediction of noise emissions from industrial flares. *Journal of the Acoustical Society of America*, 123(5), p.3692.
- Hartley, J., Trueman, R., Anderson S., Neff J., Dando P., & Fucik K. (2003). Drill cuttings initiative: food chain effects literature review. Report to UKOOA Drill Cuttings Joint Industry Project, UK.
- Heyward, A.A., Pinceratto, E., & Smith, L.L. (Eds.) (1997a). Big Bank Shoals of the Timor Sea: an environmental resource atlas. BHP Petroleum & Australian Institute of Marine Science, Melbourne.

Heyward, A.A., Pinceratto, E., & Smith, L.L. (Eds.) (1997b). Big Bank Shoals of the Timor Sea: an environmental resource atlas. BHP Petroleum & Australian Institute of Marine Science, Melbourne.

Heyward, A., Jones, R., Meeuwig, J., Burns, K., Radford, B., Colquhoun, J., Cappo, M., Case, M., O'Leary, R., Fisher, R., Meekan, M., & Stowar, M. (2012). Montara: 2011 offshore banks assessment survey (Monitoring Study). Australian Institute of Marine Science, Townsville.

Huerta-Diaz, M.A., Tessier, A., & Carignan, R. (1998). Geochemistry of trace metals associated with reduced sulphur in freshwater sediments. *Applied Geochemistry*; 13, 213–233.

[IOGP] International Association of Oil and Gas Producers (2019). Risk Assessment Data Directory – Blowout Frequencies. Report 434-02. September 2019.

[IOGP] International Association of Oil and Gas Producers, (2021). Environmental Effects and Regulation of Offshore Drill Cuttings Discharges. Report 602.

[IPIECA] International Petroleum Industry Environmental Conservation Association, (1995). Biological Impacts of Oil Pollution: Rocky Shores, Volume 7. London.

[IPIECA] International Petroleum Industry Environmental Conservation Association, (2004). A guide to oiled wildlife response planning (IPIECA Report Series No. 13). London.

[ITOPF] International Tanker Owners Pollution Federation (2011). Effects of oil pollution on the Marine Environment. Technical Information Paper: No. 13.

Jacobs (2016a, c). Barossa Environmental Studies - Benthic Habitat Report. Report for ConocoPhillips Australia Pty Ltd by Jacobs, Perth.

Jacobs (2016b). Toxicity Assessment of Barossa-3 Condensate. Unpublished report prepared for ConocoPhillips.

James, A., & Zoontjens, L. (2012). Helicopter Noise Impacts on Hospital Development Design. Proceedings of Acoustics 2012 Fremantle.

JASCO (2015). Passive Acoustic Monitoring of Ambient Noise and Marine Mammals—Barossa field: July 2014 to July 2015. JASCO Document 00997, Version 1.0. Unpublished report prepared for Jacobs. Perth, Western Australia.

JASCO Applied Sciences (2016a, c). Passive Acoustic Monitoring of Ambient Noise and Marine Mammals – Barossa field: July 2014 to 2015. Report prepared for ConocoPhillips Australia Pty Ltd., Perth, Western Australia.

JASCO Applied Sciences (2016b). Underwater Acoustics: Noise and the Effects on Marine Mammals. Compiled by Christine Erbe, Perth, Western Australia.

JASCO (2020a). Underwater Noise Impacts on Marine Fauna: Technical Appendix. Document 02028, Version 1.1. Technical Appendix by JASCO Applied Sciences for Santos WA Energy Ltd. (unpublished)

Jensen, T., Palerud, R., Olsgard, F., & Bakke, S.M. (1999). Dispersion and effects of synthetic drilling fluids in the environment. Technical Report No. 99-3507 to the Ministry of Oil and Energy.

Kebodeaux, T.R. (1994). Increased sea turtle sightings present no cause for concern. *Underwater Magazine*

Kennicutt II, M.C., Boothe, P.N., Wade, T.L., Sweet, S.T., Rezak, R., Kelly, F.J., Brooks, J.M., Presley, B.J., & Wiesenburg, D.A. (1996). Geochemical patterns in sediments near offshore production platforms. *Can. J. Fish. Aquat. Sci.* 53: 2554–2566.

Kennish, M.J. (ed.) (1997). Practical Handbook of Estuarine and Marine Pollution. Boca Raton, USA: CRC Press: 524 pp.

- Kinhill Engineers Pty Ltd (1998). Stag benthic survey. Post drilling survey 1 – April 1998. Data Report (Draft). A report for Apache Energy.
- Koessler, M., Matthews, M-N R., and McPherson, C. (2020). Otway Offshore Project – Drilling Program: Assessing Marine Fauna Sound Exposures. Document 02033, Version 1.1. Technical report by JASCO Applied Sciences for Beach Energy Limited.
- Koops, W., Jak, R.G., & van der Veen, D.P. (2004). Use of dispersants in oil spill response to minimise environmental damage to birds and aquatic organisms. Interspill 2004, Trondheim, Norway.
- Limpus, C.J. (1971). Sea turtle ocean finding behaviour. *Search*, 2, 385–387.
- Limpus, C.J. (2007). A biological review of Australian marine turtle species. 5. Flatback turtle, *Natator depressus* (Garman). The State of Queensland. Environmental Protection Agency.
- Limpus, C.J. (2008a). A biological review of Australian marine turtle species. 1. Loggerhead turtle, *Caretta caretta* (Linnaeus). The State of Queensland. Environmental Protection Agency, Australia.
- Limpus, C.J. (2008b). A biological review of Australian marine Turtles 2. Green Turtle *Chelonia mydas* (Linnaeus). The State of Queensland, Environmental Protection Agency, Australia.
- Limpus, C.J. (2009a). A biological review of Australian marine turtle species. 3. Hawksbill turtle, *Eretmochelys imbricata*. The State of Queensland. Environmental Protection Agency, Australia.
- Limpus, C.J. (2009b). A biological review of Australian marine turtle species. 6. Leatherback turtle, *Dermochelys coriacea* (Vandelli). The State of Queensland. Environmental Protection Agency, Australia.
- Limpus, C.J. Parmenter, C.J., & Chaloupka, M., (2013). Monitoring of coastal sea turtles: Gap analysis 5. Flatback turtles, *Natator depressus*, in the Port Curtis and Port Alma region. Report produced for the Ecosystem Research and Monitoring Program Advisory Panel as part of Gladstone Ports Corporation’s Ecosystem Research and Monitoring Program.
- Lindquist, D.C., Shaw, R.F., & Hernandez Jr, F.J. (2005). Distribution patterns of larval and juvenile fishes at offshore petroleum platforms in the north central Gulf of Mexico. *Estuarine, Coastal and Shelf Science* 62: 655-665.
- Longcore, T., & Rich, C. (2016). Artificial night lighting and protected lands: Ecological effects and management approaches. Natural Resource Report NPS/NRSS/NSNS/NRR—2016/1213. National Park Service, Fort Collins, Colorado.
- Marine Pest Sectoral Committee (2018). National biofouling management guidelines for the petroleum production and exploration industry, Department of Agriculture and Water Resources, Canberra.
- McCauley, R.D. (1998). Radiated underwater noise measured from the drilling rig Ocean General, rig tenders Pacific Ariki and Pacific Frontier, fishing vessel Reef Venture and natural sources in the Timor Sea, Northern Australia. CMST Report No. 98-20, CMST, Curtin University, Perth, Australia.
- McPherson, C.R., Quijano, J.E., Weirathmueller, M.J., Hiltz, K.R., & Lucke, K. (2019). Browse to North West Shelf Project Noise Modelling Study: Assessing Marine Fauna Sound Exposures. Document 01824, Version 2.2. Technical report by JASCO Applied Sciences for Jacobs [https://www.epa.wa.gov.au/sites/default/files/PER\\_documentation2/Appendix%20D%203.pdf](https://www.epa.wa.gov.au/sites/default/files/PER_documentation2/Appendix%20D%203.pdf).
- Meekan, M, Wilson, SG, Halford, A & Retzel, A (2001). A comparison of catches of fishes and invertebrates by two light trap designs, in tropical NW Australia. *Marine Biology*. 139. 373-381. 10.1007/s002270100577.
- Milicich, M.J., Meekan, M.G., & Doherty, P.J. (1992). Larval supply: a good predictor of recruitment in three species of reef fish (Pomacentridae). *Mar Ecol Prog Ser*. 86: 153-166.
- Milne, C. (2019). CHC Helicopters: From Rigs to Rescue. Written for Australian Aviation. <https://australianaviation.com.au/2019/07/chc-helicopters-from-rigs-to-rescue/>.

Mugge, R. L., Brock, M. L., Salerno, J. L., Damour, M., Church, R. A., Lee, J. S., & Hamdan, L. J. (2019). Deep-sea biofilms, historic shipwreck preservation and the Deepwater Horizon spill. *Frontiers in Marine Science*, 6, 48.

Neff, J.M., Ostazeski, S., Gardiner, W., & Stejskal, I. (2000). Effects of weathering on the toxicity of three offshore Australian crude oil and a diesel fuel to marine animals. *Environmental Toxicology and Chemistry* 19:1809–1821.

Neff, J.M. (2005). Composition, environmental fates, and biological effect of water-based drilling muds and cuttings discharged to the marine environment: A synthesis and annotated bibliography. Report prepared for the Petroleum Environmental Research Forum (PERF). Washington DC: American Petroleum Institute. 73 p.

Negri, A.P., & Heyward, A.J. (2000). Inhibition of fertilization and larval metamorphosis of the coral *Acropora millepora* (Ehrenberg, 1834) by petroleum products. *Marine Pollution Bulletin* 41, 420–427.

Neil, K.M., Hilliard, R.W., Clark, P., Russell, B., Clark, R., & Polglaze, J. (2005). Situation and Gaps Analysis of Introduced Marine Species, Vectors, Nodes and Management Arrangements for the Northern Planning Area, Report published by the National Oceans Office (Marine Division, Department of Environment and Heritage), Canberra.

[NMFS] National Marine Fisheries Service (2014). Marine Mammals: Interim Sound Threshold Guidance (webpage). National Marine Fisheries Service, National Oceanic and Atmospheric Administration, U.S. Department of Commerce. [http://www.westcoast.fisheries.noaa.gov/protected\\_species/marine\\_mammals/threshold\\_guidance.html](http://www.westcoast.fisheries.noaa.gov/protected_species/marine_mammals/threshold_guidance.html).

[NMFS] National Marine Fisheries Service (U.S.) (2018). Revision to: Technical Guidance for Assessing the Effects of Anthropogenic Sound on Marine Mammal Hearing (Version 2.0): Underwater Thresholds for Onset of Permanent and Temporary Threshold Shifts (No. NOAA Technical Memorandum NMFS-OPR-59). U.S. Department of Commerce, NOAA.

[NOAA] National Oceanic and Atmospheric Administration (2002), Environmental Sensitivity Index Guidelines Version 3.0. National Oceanic and Atmospheric Administration Technical Memorandum NOS OR&R 11..

[NOAA] National Oceanic and Atmospheric Administration (US) (2019). ESA Section 7 Consultation Tools for Marine Mammals on the West Coast. Available online at: <https://www.fisheries.noaa.gov/west-coast/endangered-species-conservation/esa-section-7-consultation-tools-marine-mammals-west>.

[NOPSEMA] National Offshore Petroleum Safety and Environmental Management Authority (2019). Environment Bulletin - Oil Spill Modelling. Document number: A652993. Published April 2019.

Northern Territory Government (2019a). Aquarium fishery and licences. URL <https://nt.gov.au/marine/commercial-fishing/fishery-licenses/aquarium-fishery-and-licenses>.

Northern Territory Government (2019b). Demersal fishery and licences. URL <https://nt.gov.au/marine/commercial-fishing/fishery-licenses/demersal-fishery-and-licenses>.

Northern Territory Government (2019c). Spanish mackerel fishery and licences. URL <https://nt.gov.au/marine/commercial-fishing/fishery-licenses/spanish-mackerel-fishery-and-licenses>.

Northern Territory Government (2019d). Timor Reef fishery and licences. URL <https://nt.gov.au/marine/commercial-fishing/fishery-licenses/timor-reef-fishery-and-licenses>.

Northern Territory Government (2021). Commercial fishing. Available online at: <https://nt.gov.au/marine/commercial-fishing/fishery-licenses> [accessed July 2021].

[NRDAMCME] National Resource Damage Assessment Model for Coastal and Marine Environments (1997). The CERCLA Type A Natural Resource Damage Assessment Model for Coastal and Marine Environments. Technical Documentation Vol. 4 <http://www.doi.gov/oepc/oepcbb.html>.



[OGP] Oil and Gas Producers (2003). Environmental aspects of the use and disposal of non-aqueous drilling fluids associated with offshore oil and gas operations. Report No 342. International Association of Oil and Gas Producers, UK.

Ortiz, N., Mangel, J.C., Wang, J., Alfaro-Shigueto, J., Pingo, S., Jimenez, A., Godley, B.J. (2016). Reducing green turtle bycatch in small-scale fisheries using illuminated gillnets: the cost of saving a sea turtle. *Marine Ecology Progress Series*, 545, 251-259.

OSPAR (2019). Assessment of the Disturbance of Drill Cuttings During Decommissioning. OSPAR Commission. Available online at: <https://www.ospar.org/documents?v=41247>.

Parnell, E. (2003). The effects of sewage discharge on water quality and phytoplankton of Hawai'ian coastal waters. *Marine Environmental Research*, 55(4), 293-311.

Paulay, G., Kirkendale, L., Lambert, G., & Meyer, C. (2002). Anthropogenic biotic interchange in a coral reef ecosystem: A case study from Guam. *Pacific Science* 56(4): 403-422.

Peel, D., Smith, J., & Childerhouse, S. (2018). Vessel strike of whales in Australia: The challenges of analysis of historical incident data. *Frontiers in Marine Science*, 5, 69.

Pendoley (2019). ConocoPhillips Barossa Project - potential impacts of pipeline installation activities on marine turtles - literature update (No. J54001 Rev 2). 5 July 2019. Unpublished report prepared by Pendoley Environmental Pty Ltd for Jacobs.

Popper, A.N., Hawkins, A.D., Fay, R.R., Mann, D.A., Bartol, S.M., Carlson, T.J., Coombs, S., Ellison, W.T., Gentry, R.L., Halvorsen, M.B., Løkkeborg, S., Rogers, P., Southall, B.L., Zeddies, D.G., Tavolga, W.N. (2014). ASA S3/SC1.4 TR-2014 sound exposure guidelines for fishes and sea turtles: a technical report prepared by ANSI-Accredited Standards Committee S3/SC1 and registered with ANSI. Springer, New York.

Ports Australia (2019). Ports Australia - Annual Port statistics from around the nation. URL <https://www.portsaustralia.com.au/resources/trade-statistics>.

Richardson, W.J., Greene Jr, C.R., Malme, C.I., & Thomson, D.H. (1995). *Marine Mammals and Noise*. Academic Press, San Diego.

RPS (2016). Barossa Field Appraisal Drilling Hydrocarbon Spill Modelling Study (vessel rupture 250m<sup>3</sup>). Q0384 Revision 1, May 2016.

RPS (2019). INPEX Volatile Organic Compounds & SSDI Modelling: Near-field to far-field investigation stages. Report prepared for INPEX.

RPS (2019a). COP Barossa Development: Condensate Well Blowout Modelling Study. Report prepared for ConocoPhillips Australia Pty Ltd., Perth, Western Australia.

RPS (2019b). COP Barossa Development: Hydrocarbon Vapor Dispersion Modelling Study. Report prepared for ConocoPhillips Australia Pty Ltd., Perth, Western Australia.

RPS APASA (2015). Barossa field appraisal drilling operations hydrocarbon spill modelling study (Report). RPS APASA Pty Ltd, Perth.

RPS APASA (2017). Barossa Offshore Development Area Hydrocarbon Spill Modelling Study. Report prepared for ConocoPhillips Australia Pty Ltd., Perth, Western Australia.

Runcie, J., Macinnis-Ng, C., & Ralph, P. (2010). The toxic effects of petrochemicals on seagrasses - literature review. Institute for Water and Environmental Resource Management, University of Technology Sydney, Sydney.

Salmon, M., Wyneken, J., Fritz, E., & Lucas, M. (1992). Sea finding by hatchling sea turtles: role of brightness, silhouette, and beach slope orientation cues. *Behaviour*, 122.

- Saulnier I., & Mucci A. (2000). Trace metal remobilization following the resuspension of estuarine sediments: Saguenay Fjord, Canada. *Applied Geochemistry*: 15, 191–210.
- Scholz, D., Michel, J., Hayes, M.O., Hoff, R., & Shigenaka, G. (1992). 'Biological resources', an introduction of coastal habitats and biological resources for oil spill response. Prepared for the Hazardous Materials Response and Assessment Division, NOAA, Seattle, Washington, HMRAD Report 92-4, 384 pp.
- Sea Serpent (2008). Apache Van Gogh 2008 Drilling Campaign Final Report. South East Asia Scientific and Environmental ROV Partnership using Existing Industrial Technology. 22 June 2010.
- Simmonds, M.P., Dolman, S.J., & Weilgart, L. (eds.) (2004). Oceans of Noise [Online]. [http://www.wdcs.org/submissions\\_bin/OceansofNoise.pdf](http://www.wdcs.org/submissions_bin/OceansofNoise.pdf). AWDCS Science Report Published by the Whale and Dolphin Conservation Society.
- Sinclair Knight Merz (1996). East Spar Gas Field Long Term Environmental Monitoring Program. Pre-production Survey. A report for WMC Resources, October 1996.
- Southall, B.L., A.E. Bowles, W.T. Ellison, J.J. Finneran, R.L. Gentry, C.R. Greene, Jr., D. Kastak, D.R. Ketten, J.H. Miller, Nachtigall, J., Richardson, P., Thomas, W. and Tyack, P. (2007). Marine mammal noise exposure criteria: Initial scientific recommendations. *Aquatic Mammals* 33(4): 411-521.
- Southall, B.L., Finneran, J.J., Reichmuth, C., Nachtigall, P.E., Ketten, D.R., Bowles, A.E., Ellison, W.T., Nowacek, D.P., & Tyack, P.L. (2019). Marine Mammal Noise Exposure Criteria: Updated Scientific Recommendations for Residual Hearing Effects. *Aquatic Mammals*.
- Southall, BL., Nowacek, DP., Bowles, AE., Senigaglia, V., Bejder, L., and Tyack, PL. (2021). Marine Mammal Noise Exposure Criteria: Assessing the Severity of Marine Mammal Behavioral Responses to Human Noise. *Aquatic Mammals*, 47(5), pp.421-464. Available at: <http://dx.doi.org/10.1578/am.47.5.2021.421>.
- Surman, C. (2002). Survey of the marine avifauna at the Laverda-2 appraisal well (WA-271-P) Enfield Area Development and surrounding waters. Report prepared for Woodside Energy Ltd., Perth.
- Taylor, H.A., & Rasheed, M.A. (2011). Impacts of a fuel oil spill on seagrass meadows in a subtropical port, Gladstone, Australia – the value of long-term marine habitat monitoring in high-risk areas. *Marine Pollution Bulletin* 63, 431–437. <https://doi.org/10.1016/j.marpolbul.2011.04.039>.
- Tranum, H.C., Nilsson, H.C., Schaanning, M.T., & Øxnevad, S. (2010). Effects of sedimentation from water-based drill cuttings and natural sediment on benthic macrofaunal community structure and ecosystem processes. *J. Exp. Mar. Biol. Ecol.* 383, 111–121.
- [TSSC] Threatened Species Scientific Committee (2014a). Approved Conservation Advice for *Glyphis garricki* (northern river shark). Department of the Environment.
- [TSSC] Threatened Species Scientific Committee (2015a). Conservation Advice *Balaenoptera borealis* sei whale. Department of Environment, Canberra.
- [TSSC] Threatened Species Scientific Committee (2015b). Conservation Advice *Balaenoptera physalus* fin whale. Department of Environment, Canberra.
- [TSSC] Threatened Species Scientific Committee (2015c). Conservation Advice *Megaptera novaeangliae* humpback whale. Department of the Environment, Canberra.
- [TSSC] Threatened Species Scientific Committee (2015d). Conservation Advice *Rhincodon typus* whale shark. Department of the Environment, Canberra.
- [TSSC] Threatened Species Scientific Committee (2015e). Conservation Advice *Calidris ferruginea* curlew sandpiper. Threatened Species Scientific Committee, Canberra.
- [TSSC] Threatened Species Scientific Committee (2015f). Conservation Advice *Numenius madagascariensis* eastern curlew. Threatened Species Scientific Committee, Canberra.

- [TSSC] Threatened Species Scientific Committee (2015g). Conservation Advice *Anous tenuirostris melanops* Australian lesser noddy. Canberra: Department of the Environment.
- [TSSC] Threatened Species Scientific Committee (2020). Conservation Advice *Papasula abbotti* Abbott's booby. Canberra: Department of the Environment.
- [TSSC] Threatened Species Scientific Committee (2016a). Conservation Advice *Limosa lapponica menzbieri* Bar-tailed godwit (northern Siberian). Canberra: Department of the Environment.
- [TSSC] Threatened Species Scientific Committee (2016b). Conservation advice *Calidris canutus* red knot. Threatened Species Scientific Committee, Canberra.
- Walker, D.I., & McComb, A.J. (1990). Salinity response of the seagrass *Amphibolus antarctica*: an experimental validation of field results. *Aquatic Botany* 36: 359-366.
- [WAMSI] Western Australian Marine Science Institution (2019). Dredging Science Node – Final Synthesis Report. Western Australian Marine Science Institution, Perth, Western Australia.
- Wells, F.E., McDonald, J.I., & Huisman, J.M. (2009). Introduced marine species in Western Australia (Fisheries Occasional Publication). Department of Fisheries, Perth.
- Whitlock, P.A., Pendoley, K.L., & Hamann, M. (2016). Using habitat suitability models in an industrial setting: the case for interesting flatback turtles. *Ecosphere* 7, e01551. <https://doi.org/10.1002/ecs2.1551>.
- Wilson, J., Darmawan, A., Subijanto, J., Green, A., & Sheppard, S. (2011). Scientific Design of a Resilient Network of Marine Protected Areas. Lesser Sunda Ecoregion, Coral Triangle. The Nature Conservancy. Asia Pacific Marine Program Report No. 2/11. March 2011.
- Wilson, S.G., Polovina, J.J., Stewart, B.S. & Meekan, M.G. (2006) Movements of whale sharks (*Rhincodon typus*) tagged at Ningaloo Reef, Western Australia. *Marine Biology* 148(5): pp1157–1166.
- Wilson, P, Thums, M, Pattiaratchi, C, Meekan, M, Pendoley, K, Fisher, R & Whiting, S. (2018). Artificial light disrupts the nearshore dispersal of neonate flatback turtles (*Natator depressus*). *Marine Ecology Progress Series*. 600. 10.3354/meps12649.
- Woodside (2019). Browse to NWS Project draft Environmental Impact Statement (EIS)/Environmental Review Document (ERD). Perth, Australia.

APPENDIX A – SANTOS' ENVIRONMENT, HEALTH AND  
SAFETY POLICY

## Environmental Management

**Santos**

### Policy

#### Our commitment

We share the community's concern for the proper care and custody of our environment for present and future generations. At Santos protecting the environment and valuing cultural heritage are an integral part of the way we do business.

Our objective is to implement best environmental practices wherever practical to do so. We are committed to demonstrating leadership in environmental management and ensuring that our actions are performed in a manner which has acceptable impact on the land, sea and air.

We will comply with all applicable environmental legislation and regulations relevant to our business.

We will promote continuous improvement in energy efficiency, greenhouse gas emission reduction and innovation to reduce our carbon footprint and energy use.

#### Our actions

Wherever we operate we will:

- + Maintain open community and government consultation regarding our activities and our environmental performance
- + Educate, train and encourage our workforce to conduct activities in an environmentally responsible manner
- + Identify, assess and control risks to the environment and the surrounding community in order to manage the potential for unacceptable pollution and impacts
- + Develop and implement systems to manage all activities which have the potential to affect the surrounding natural environment
- + Measure our environmental performance and set targets for continual improvement; and
- + Conduct monitoring of the surrounding natural environment thereby contributing to knowledge of natural systems and enabling any impacts to be detected.

#### Governance

This policy has been reviewed and endorsed by the Santos WA Energy Holdings Board of Directors and management who foresee benefits in, and take responsibility for, its successful implementation.

By accepting employment with Santos, each employee and contractor acknowledges that they are responsible for the application of this policy.



Kevin Gallagher  
**Managing Director & CEO**

## APPENDIX B– LEGISLATIVE REQUIREMENTS RELEVANT TO THE ACTIVITY

Table B-1: Assessment of Relevant Commonwealth Legislation

Requirement Legislation	Summary	Relevant to activity?	Administering authority	Assessment of relevance to the activity	EP section
<i>Aboriginal and Torres Strait Islander Heritage Protection Act 1984</i>	This Act provides for the preservation and protection from injury or desecration areas and objects that are of significance to Aboriginal people, under which the Minister may make a declaration to protect such areas and objects. The Act also requires the discovery of Aboriginal remains to be reported to the Minister.	Yes	Commonwealth – Department of Agriculture, Water and the Environment	No activity being undertaken on land or near shore. No known sites of Aboriginal Heritage Significance within the operational area. May be relevant in the event of a hydrocarbon spill requiring shoreline access	<b>Section 3.2.5.8 – Heritage</b>
Australian Ballast Water Management Requirements, Version 7	Australian Ballast Water Management Requirements outline the mandatory ballast water management requirements to reduce the risk of introducing harmful aquatic organisms into Australia’s marine environment through ballast water from international vessels. These requirements are enforceable under the <i>Biosecurity Act 2015</i> .	Yes	Commonwealth – Department of Agriculture and Water Resources	Potential internationally sourced vessel operating in Australian Waters which could have the potential for introduction of IMS and potential ballast water exchange.	<b>Section 7.2 – Introduction of invasive marine species</b>
<i>Australian Heritage Council Act 2003</i>	This Act identifies areas of heritage value listed on the Register of the National Estate and sets up the Australian Heritage Council and its functions.	No	Australian Heritage Council	There are no world heritage properties, national heritage places or Commonwealth heritage places within the operational area, however the EMBA intersects the ‘Scott Reef and surrounds – Commonwealth area’ and the Ashmore Reef AMP that could potentially be impacted by a loss of well control.	<b>Section 3.2.5.8 – Heritage</b>  <b>Section 7.6 – Hydrocarbon spill – condensate</b>

Requirement Legislation	Summary	Relevant to activity?	Administering authority	Assessment of relevance to the activity	EP section
<i>Australian Maritime Safety Authority Act 1990</i> (AMSA Act)	<p>This Act specifies that the Australian Maritime Safety Authority's (AMSA) role includes protection of the marine environment from pollution from ships and other environmental damage caused by shipping. AMSA is responsible for administering the Marine Order in Commonwealth waters.</p> <p>This Act facilitates international cooperation and mutual assistance in preparing and responding to a major oil spill incident and encourages countries to develop and maintain an adequate capability to deal with oil pollution emergencies. Requirements are given effect through AMSA.</p> <p>AMSA is the lead agency for responding to oil spills in the marine environment and is responsible for the Australian National Plan for Maritime Environmental Emergencies.</p>	Yes	AMSA	This Act applies to the use of any vessel associated with operations and is relevant to the activity in regard to the unplanned pollution from ships.	<p><b>Section 7.4</b> – Non-hydrocarbon and chemicals release (surface) – liquids</p> <p><b>Section 7.7</b> – Hydrocarbon spill – marine diesel oil</p> <p><b>Section 7.8</b> – Minor hydrocarbon release (surface and subsea)</p>
<i>Aquatic Resources Management Act 2016</i>	<p>This Act will be the primary legislation used to manage fishing, aquaculture, pearling and aquatic resources in Western Australia.</p> <p>The Act was scheduled for commencement on 1 January 2019; however, this has been deferred while an amendment to the Act is progressed.</p>	Yes	Department of Primary Industries and Regional Development	Vessel movements have the potential to introduce IMS. This Act was considered during development of the Santos IMS Management Zone (IMSMZ) and IMS Management Plan (EA-00-RI-10172).	<b>Section 7.2</b> – Introduction of invasive marine species
Marine Orders	<p>Marine Orders (MO) are subordinate rules made pursuant to the <i>Navigation Act 2012</i> and <i>Protection of the Sea (Prevention of Pollution from Ships) Act 1983</i> affecting the maritime industry. They are a means of implementing Australia's international maritime obligations by giving effect to international conventions in Australian law.</p>	Yes	AMSA	Vessel movements, safety, discharges and emissions.	<b>Section 6 and 7</b> – Planned and unplanned events

Requirement Legislation	Summary	Relevant to activity?	Administering authority	Assessment of relevance to the activity	EP section
<p><i>Biosecurity Act 2015</i> Biosecurity Regulations 2016</p>	<p>This Act provides the Commonwealth with powers to take measures of quarantine, and implement related programs as are necessary, to prevent the introduction of any plant, animal, organism or matter that could contain anything that could threaten Australia’s native flora and fauna or natural environment. The Commonwealth’s powers include powers of entry, seizure, detention and disposal.</p> <p>This Act includes mandatory controls on the use of seawater as ballast in ships and the declaration of sea vessels voyaging out of and into Commonwealth waters. The Regulations stipulate that all information regarding the voyage of the vessel and the ballast water is declared correctly to the quarantine officers.</p>	Yes	Commonwealth – Department of Agriculture and Water Resources	This Act applies to all internationally source vessels operating in Australian Waters which could have the potential for the introduction of IMS and potential ballast water exchange.	<b>Section 7.2</b> – Introduction of invasive marine species
<p><i>Corporations Act 2001</i></p>	<p>This Act is the principal legislation regulating matters of Australian companies, such as the formation and operation of companies, duties of officers, takeovers and fundraising.</p>	Yes	Commonwealth – Australian Securities and Investments Commission	The titleholder has provided Australian Company Number details within the meaning of the Act.	<b>Section 1.5</b> – Operator and titleholder details
<p><i>Environment Protection and Biodiversity Conservation Act 1999</i> Environment Protection and Biodiversity Conservation Amendment Regulations 2006</p>	<p>The National Offshore Petroleum Safety and Environmental Management Authority (NOPSEMA) is the sole assessor for offshore petroleum activities in Commonwealth water (as of 28 February 2014). Under these arrangements, environmental protection will be met through NOPSEMA’s decision-making processes.</p> <p>This Act is the Australian Government’s key piece of environmental legislation. The Act focuses on the protection of MNES. Australian Marine Park Management Plans were also developed under this Act.</p>	Yes	Commonwealth – Department of Agriculture, Water and the Environment	<p>This Act applies to all aspects of the activity that have the potential to impact MNES. Appropriate environmental approvals will be sought from NOPSEMA for all operations (this EP) which outlines compliance with the relevant regulations and plans under the Act.</p> <p>Where activities have existing approvals under the Act, these will continue to apply.</p>	<b>Section 6 and 7</b> – Planned and unplanned events



Requirement Legislation	Summary	Relevant to activity?	Administering authority	Assessment of relevance to the activity	EP section
<p><i>Underwater Cultural Heritage Act 2018</i> <i>Underwater Cultural Heritage (Consequential and Transitional Provisions) Act 2018</i></p>	<p>This Act replaces the <i>Historic Shipwrecks Act 1976</i> and extends protection from the shipwreck to other wrecks such as submerged aircraft and human remains. It also increases penalties applicable to damaged sites. The Act came into effect on 1 July 2019.</p> <p>Protects the heritage values of shipwrecks and relics for shipwrecks over 75 years. It is an offence to interfere with a shipwreck covered by this Act.</p>	<p>Yes</p>	<p>Commonwealth – Department of Agriculture, Water and the Environment</p>	<p>Anyone who finds the remains of a vessel or aircraft, or an article associated with a vessel or aircraft, needs to notify the relevant authorities, via online form.</p>	<p><b>Section 3.2.5.8</b> – Heritage <b>Table 8-4</b> – Notification requirements</p>
<p>National Biofouling Management Guidance for the Petroleum Production and Exploration Industry 2009</p>	<p>The guidance document provides recommendations for the management of biofouling hazards by the petroleum industry.</p>	<p>Yes</p>	<p>Commonwealth – Department of Agriculture, Water and the Environment</p>	<p>Applying the recommendations within this document and implementing effective biofouling controls can reduce the risk of the introduction of an introduced marine species.</p>	<p><b>Section 7.2</b> – Introduction of invasive marine species</p>

Requirement Legislation	Summary	Relevant to activity?	Administering authority	Assessment of relevance to the activity	EP section
<p><i>National Environment Protection Measures (Implementation) Act 1998</i> (and associated regulations)</p>	<p>The Act provides for the implementation of national environment protection measures (NEPMs) in respect of certain activities carried on by or on behalf of the Commonwealth and Commonwealth authorities, and for related purposes. Specific objects of the Act are to:</p> <ul style="list-style-type: none"> <li>+ make provision for the implementation of national environment protection measures in respect of certain activities carried on, by or on behalf of the Commonwealth and Commonwealth authorities</li> <li>+ protect, restore and enhance the quality of the environment in Australia, having regard to the need to maintain ecologically sustainable development</li> <li>+ ensure the community has access to relevant and meaningful information about pollution.</li> </ul>	<p>Yes</p>	<p>Commonwealth – Department of Agriculture, Water and the Environment</p>	<p>The Act enables implementation of National Environment Protection Measures (NEPMs), which are a set of national objectives designed to assist in protecting or managing aspects of the environment. National objectives are concerned with; air toxics, ambient air quality, assessment of site contamination, MDO vehicle emissions, movement of controlled waste, national pollutant inventory and used packaging. Demonstration that the activity will be undertaken in line with the principles of ecologically sustainable development, and that impacts and risks resulting from these activities relevant to NEPM national objectives are ALARP and acceptable.</p>	<p><b>Section 6.3</b> – Atmospheric emissions</p>
<p><i>National Greenhouse and Energy Reporting Act 2007</i></p>	<p>Introduces a single national reporting framework for the reporting and dissemination of information about greenhouse gas emissions, greenhouse gas projects and energy use and production of corporations.</p>	<p>Yes</p>	<p>Commonwealth – Department of Agriculture, Water and the Environment Climate Change Authority</p>	<p>This Act applies to the atmospheric emissions through combustion engine use to operate the vessels associated with the activity.</p>	<p><b>Section 6.3</b> – Atmospheric emissions</p>

Requirement Legislation	Summary	Relevant to activity?	Administering authority	Assessment of relevance to the activity	EP section
<i>Maritime Legislation Amendment (Prevention of Air Pollution from Ships) Act 2007</i>	This Act implements the requirements of MARPOL 73/78 Annex VI for shipping in Commonwealth waters.	Yes	Commonwealth, Department of Infrastructure and Regional Development.	Implementation of this Act reduces the impact of GHG emissions associated with vessel use for drilling activity, through compliance with MARPOL Annex VI (Marine Order Part 97: Marine pollution prevention – air pollution) and require the use of low sulphur fuel.	<b>Section 6.3</b> – Atmospheric emissions
<i>Marine Safety (Domestic Commercial Vessel) National Law Act 2012</i>	This Act is a single regulatory framework for the certification, construction, equipment, design and operation of domestic commercial vessels inside Australia’s exclusive economic zone.	Yes	Commonwealth – Australian Maritime Safety Authority (AMSA)	All vessel movements associated with the activity will be governed by AMSA marine safety regulations under the Act.	<b>Section 6.5</b> – Interactions with other marine users <b>Section 6.8</b> – Spill response operations <b>Section 7.7</b> – Hydrocarbon spill – marine diesel oil
<i>Navigation Act 2012</i>	An Act regulating navigation and shipping, including SOLAS. A number of Marine Orders enacted under this Act apply directly to offshore petroleum exploration and production activities: <ul style="list-style-type: none"> <li>+ Marine Order 21: Safety and emergency arrangements</li> <li>+ Marine Order 27: Safety of navigation and radio equipment</li> <li>+ Marine Order 30: Prevention of collisions</li> <li>+ Marine Order 58: Safe management of vessels</li> <li>+ Marine Order 70: Seafarer certification.</li> </ul>	Yes	AMSA (operational) Department of Infrastructure and Regional Development Minister for Infrastructure and Regional Development	All vessel movements associated with the activity will be governed by marine safety regulations and Marine Orders under the Act.	<b>Section 6.5</b> – Interactions with other marine users <b>Section 6.8</b> – Spill response operations <b>Section 7.7</b> – Hydrocarbon spill – marine diesel oil

Requirement Legislation	Summary	Relevant to activity?	Administering authority	Assessment of relevance to the activity	EP section
<p><i>Offshore Petroleum and Greenhouse Gas Storage Act 2006</i></p> <p>Offshore Petroleum and Greenhouse Gas Storage (Environment) Regulations 2009</p>	<p>Petroleum exploration and development activities in Australia's offshore areas are subject to the environmental requirements specified in the OPGGS Act and associated Regulations. The OPGGS Act contains a broad requirement for titleholders to operate in accordance with 'good oil-field practice'. Specific environmental provisions relating to work practices essentially require operators to control and prevent the escape of wastes and petroleum.</p> <p>The Act also requires that activities are carried out in a manner that does not unduly interfere with other rights or interests, including the conservation of the resources of the sea and sea-bed, such as fishing or shipping. In some cases, where there are particular environmental sensitivities or multiple use issues it may be necessary to apply special conditions to an exploration permit area. The holder of a petroleum title must maintain adequate insurance against expenses or liabilities arising from activities in the title, including expenses relating to clean-up or other remedying of the effects of the escape of petroleum.</p> <p>The OPGGS Environment Regulations provide an objective based regime for the management of environmental performance for Australian offshore petroleum exploration and production activities in areas of Commonwealth jurisdiction. Key objectives of the Environment Regulations include to:</p> <ul style="list-style-type: none"> <li>+ ensure operations are performed in a way that is consistent with the principles of ecologically sustainable development</li> </ul>	<p>Yes</p>	<p>NOPSEMA</p>	<p>Drilling activities in Commonwealth waters are to be performed:</p> <ul style="list-style-type: none"> <li>+ consistent with the principles of ecologically sustainable development as set out in section 3A of the EPBC Act</li> <li>+ so environmental impacts and risks of the activity are reduced to ALARP and are of an acceptable level.</li> </ul> <p>Demonstrate that the activity will be undertaken in line with the principles of ecologically sustainable development, and that impacts and risks resulting from these activities are ALARP and acceptable.</p>	<p><b>Section 6</b> – Planned activities risk and impact assessment</p> <p><b>Section 7</b> – Unplanned events risk and impact assessment</p>

Requirement Legislation	Summary	Relevant to activity?	Administering authority	Assessment of relevance to the activity	EP section
	<ul style="list-style-type: none"> <li>+ adopt best practice to achieve agreed environment protection standards in industry operations</li> <li>+ encourage industry to continuously improve its environmental performance.</li> </ul>				
<i>Ozone Protection and Synthetic Greenhouse Gas Management Act 1989</i> (and associated regulations)	Regulates the manufacture, importation and use of ODSs (typically used in fire-fighting equipment and refrigerants). Applicable to the handling of any ODS.	Yes	Commonwealth – Department of Agriculture, Water and the Environment	The activity does not include import, export or manufacture activities of ODS. This Act applies where ODS is found on vessel refrigeration systems, however, this is a rare occurrence.	<b>Section 6.3</b> – Atmospheric emissions

Requirement Legislation	Summary	Relevant to activity?	Administering authority	Assessment of relevance to the activity	EP section
<p><i>Protection of the Sea (Powers of Intervention) Act 1981</i> Protection of the Sea (Powers of Intervention) Regulations 1983</p>	<p>The Act authorises the Commonwealth to take measures for the purpose of protecting the sea from pollution by oil and other noxious substances discharged from ships and provides legal immunity for persons acting under an AMSA direction.</p>	<p>Yes</p>	<p>Commonwealth – Department of Infrastructure and Regional Development</p>	<p>This Act applies to vessel discharges and movements associated with the activity. The Act is relevant to the extent that Santos will comply with MARPOL through the following relevant Marine Orders relating to marine pollution prevention have been put in place to give effect to relevant regulations of Annexes I, II, III, IV, V and VI of MARPOL 73/78:</p> <ul style="list-style-type: none"> <li>+ Marine Order 91: Marine pollution prevention – oil</li> <li>+ Marine Order 93: Marine pollution prevention – noxious liquid substances</li> <li>+ Marine Order 94: Marine pollution prevention – packaged harmful substances</li> <li>+ Marine Order 95: Marine pollution prevention – garbage</li> <li>+ Marine Order 96: Marine pollution prevention – sewage.</li> </ul>	<p><b>Section 6.5</b> – Interactions with other marine users <b>Section 6.6</b> – Operational discharges <b>Section 6.8</b> – Spill response operations <b>Section 7</b> – Unplanned hydrocarbon and non-hydrocarbon/chemical spills Introduction of IMS</p>

Requirement Legislation	Summary	Relevant to activity?	Administering authority	Assessment of relevance to the activity	EP section
<p><i>Protection of the Sea (Prevention of Pollution from Ships) Act 1983</i></p> <p>Protection of the Sea (Prevention of Pollution from Ships) (Orders) Regulations 1994</p>	<p>This Act relates to the protection of the sea from pollution by oil and other harmful substances discharged from ships. This Act disallows any harmful discharge of sewage, oil and noxious substances into the sea and sets the requirements for a shipboard waste management plan. The following Marine Orders relating to marine pollution prevention have been put in place to give effect to relevant regulations of Annexes I, II, III, IV, V and VI of MARPOL 73/78:</p> <ul style="list-style-type: none"> <li>+ Marine Order 91: Marine pollution prevention – oil</li> <li>+ Marine Order 93: Marine pollution prevention – noxious liquid substances</li> <li>+ Marine Order 94: Marine pollution prevention – packaged harmful substances</li> <li>+ Marine Order 95: Marine pollution prevention – garbage</li> <li>+ Marine Order 96: Marine pollution prevention – sewage</li> <li>+ Marine Order 97: Marine pollution prevention – air pollution.</li> </ul>	<p>Yes</p>	<p>Commonwealth – Department of Infrastructure and Regional Development</p>	<p>This Act applies to vessel discharges and movements associated with the activity. The Act is relevant to the extent that Santos will comply with MARPOL through the following relevant Marine Orders relating to marine pollution prevention have been put in place to give effect to relevant regulations of Annexes I, II, III, IV, V and VI of MARPOL 73/78:</p> <ul style="list-style-type: none"> <li>+ Marine Order 91: Marine pollution prevention – oil</li> <li>+ Marine Order 93: Marine pollution prevention – noxious liquid substances</li> <li>+ Marine Order 94: Marine pollution prevention – packaged harmful substances</li> <li>+ Marine Order 95: Marine pollution prevention – garbage</li> <li>+ Marine Order 96: Marine pollution prevention – sewage.</li> </ul>	<p><b>Section 6.6</b> – Operational discharges</p> <p><b>Section 6.8</b> – Spill response operations</p> <p><b>Section 7</b> – for unplanned hydrocarbon and non-hydrocarbon/chemical spills</p> <p>Introduction of IMS</p>
<p><i>Protection of the Sea (Civil Liability of Bunker Oil Pollution Damage) Act 2008</i></p>	<p>This Act implements the requirements for the International Convention on Civil Liability for Bunker Oil Pollution Damage.</p>	<p>No</p>	<p>AMSA</p>	<p>This Act applies to MDO refuelling which may occur within the operational area.</p>	<p><b>Section 7.7</b> – Hydrocarbon spill – marine diesel oil</p>

Requirement Legislation	Summary	Relevant to activity?	Administering authority	Assessment of relevance to the activity	EP section
<i>Protection of the Sea (Harmful Antifouling Systems) Act 2006</i>	<p>This Act relates to the protection of the sea from the effects of harmful anti-fouling systems. It prohibits the use of harmful organotins in ant-fouling paints used on ships.</p> <p>This is enacted by Marine Order 98 (Marine pollution – anti-fouling systems) 2013.</p>	Yes	Commonwealth, Department of Infrastructure and Regional Development and AMSA	<p>This Act applies to vessel movements in Australian Waters associated with the activity. Vessels are required to have biofouling systems in place to prevent introduction of IMS/harmful impact on Australian biodiversity.</p> <p>This is enacted by Marine Order 98 (Marine Pollution – Anti-fouling Systems) 2013.</p>	<b>Section 7.2</b> – Introduction of invasive marine species

**Table B2: Northern Territory Legislation**

State Legislation	Summary	Relevant to activity?	Administering Authority	Relevant aspects of the activity	EP Section
<i>Dangerous Goods Act 1998 (NT) and Dangerous Goods Regulations 1985 (NT)</i>	<p>This Act relates to the handling of certain dangerous goods within the NT. Regulations stipulate requirements for the safe handling, storage and transportation of dangerous goods, including provision of adequate training for personnel, suitable labelling, storage facilities and on-site emergency response capability.</p>	Yes	Department of the Attorney-General and Justice	Relates to the handling of dangerous goods in NT waters.	<b>Section 6</b> – Planned releases
<i>Waste Management and Pollution Control Act 1998</i>	<p>This Act provides for the protection of the NT environment through encouragement of effective waste management and pollution prevention and control practices.</p>	Yes	NT EPA Department of Environment, Parks and Water Security	Unplanned events may impact on NT waters.	<b>Section 7</b> – Unplanned releases



State Legislation	Summary	Relevant to activity?	Administering Authority	Relevant aspects of the activity	EP Section
<i>Heritage Act 2011</i>	This Act establishes the NT Heritage Council and governs protection of both natural and cultural heritage places within the NT jurisdiction by setting out the process for obtaining permission to do work within these places.	Yes	Department of Territory Families, Housing and Communities	Unplanned LOWC may result in impact to natural and cultural places.	<b>Section 7.6</b> – Hydrocarbon spill – condensate
<i>Marine Pollution Act 1999 and Marine Pollution Regulations</i>	This Act protects the NT marine and coastal environment from ship sourced pollution including litter/rubbish, hydrocarbons and substances that may be hazardous to the marine environment (including substances that may be in ballast and grey water). This Act also gives effect to MARPOL in NT waters.  Operation of vessels and Emergency Response plans to be compliant with requirements of this Act.	Yes	NT Department of Environment, Parks and Water Security	Unplanned events may impact on NT waters.	<b>Section 7</b> – Unplanned releases

Table B3: Western Australia Legislation

State Legislation	Summary	Relevant to activity?	Administering Authority	Relevant aspects of the activity	EP Section
<i>Biodiversity Conservation Act 2016</i>	The <i>Biodiversity Conservation Act 2016</i> came into effect on 3 December 2016 and replaced the Wildlife Conservation Act 1950. Relating to potential impacts to listed species: this Act provides for the conservation and protection of Western Australian wildlife.	Yes	Department of Biodiversity, Conservation and Attractions	Yes, planned and unplanned releases that could potentially impact listed species.	<b>Section 6</b> – Planned activities risk and impact assessment <b>Section 7</b> – Unplanned events risk and impact assessment
Environmental Protection (Unauthorised Discharges) Regulations 2004	The purpose of the Regulations is to cover discharges into the environment from business or commercial activity which are not serious enough to cause pollution or environmental harm and breach the provisions of the <i>Environmental Protection Act 1986</i> (EP Act).	Yes	Department of Water and Environment Regulation	Unplanned hydrocarbon/chemical release during response actions in WA waters.	<b>Section 6.8</b> – Spill Response Operations
Environment Protection (Controlled Waste) Regulations 2004	Regulates the transportation of controlled waste on roads in Western Australia (storage, handling, labelling, transport, tracking, etc).	Yes	Department of Water and Environment Regulation (DWER)	Transportation of controlled waste during response actions in WA waters.	<b>Section 6.8</b> – Spill Response Operations
<i>Fish Resources Management Act 1994</i> Fish Resources Management Regulations 1995	This Act establishes a framework for management of fishery resources and is the nominated lead agency responsible for implementing Western Australian marine biosecurity management requirements through implementation of the <i>Fish Resources Management Act 1994</i> (FRMA 1994) and associated regulations.	Yes	Department of Primary Industries and Regional Development	Introduction of IMS during response actions in WA waters.	<b>Section 6.8</b> – Spill Response Operations

Table B4: International Agreements and Conventions

International agreements and conventions	Summary	Relevant to activity?	Relevant aspects	EP section
Agreement Between the Government of Australia and the Government of Japan for the Protection of Migratory Birds in Danger of Extinction and Their Environment 1974 (commonly referred to as the Japan Australia Migratory Bird Agreement)	This agreement recognises the special international concern for the protection of migratory birds and birds in danger of extinction that migrate between Australia and Japan. Implemented in <i>EPBC Act 1999</i> .	Yes	Only relevant in so far as the credible spill scenario may result in impact to migratory seabirds foraging in area.	<b>Section 7.6 and 7.7</b> – unplanned hydrocarbon releases
Agreement Between the Government of Australia and the Government of the People’s Republic of China for the Protection of Migratory Birds and Their Environment 1986 (commonly referred to as the China Australia Migratory Bird Agreement)	This agreement recognises the special international concern for the protection of migratory birds and birds in danger of extinction that migrate between Australia and China. Implemented in <i>EPBC Act 1999</i> .	Yes	Only relevant in so far as the credible spill scenario may result in impact to migratory seabirds foraging in area.	<b>Section 7.6 and 7.7</b> – unplanned hydrocarbon releases
Convention for the Control of Transboundary Movements of Hazardous Wastes and Their Disposal 1989 (Basel Convention)	This convention deals with the transboundary movement of hazardous wastes, particularly by sea. Implemented in <i>Hazardous Waste (Regulation of Exports and Imports) Act 1989</i> .	No	Activity does not involve transboundary movement of hazardous wastes.	N/A
United Nations Convention on Biological Diversity 1992	An international treaty to sustain life on earth.	Yes	Relevant only insofar as the activity may interact with MNES (threatened and migratory species) protected under the EPBC Act.	<b>Section 6</b> – Planned activities risk and impact assessment <b>Section 7</b> – Unplanned events risk and impact assessment

International agreements and conventions	Summary	Relevant to activity?	Relevant aspects	EP section
Convention on Oil Pollution Preparedness, Response and Co-operation 1990 (OPRC 90)	This convention comprises national arrangements for responding to oil pollution incidents from ships, offshore oil facilities, sea ports and oil handling. The convention recognises that in the event of pollution incident, prompt and effective action is essential.	Yes	In the event that worse-case credible spill scenarios may enact a national arrangement for response.	<b>Section 6.8</b> – Spill response operations <b>Section 7.6 and 7.7</b> – unplanned hydrocarbon releases
Convention on the Conservation of Migratory Species of Wild Animals 1979 (Bonn Convention)	The Bonn Convention aims to improve the status of all threatened migratory species through national action and international agreements between range states of particular groups of species.	Yes	Only relevant in so far as the credible spill scenario may result in impact to MNES protected migratory species.	<b>Section 6.8</b> – Spill response operations <b>Section 7.6 and 7.7</b> – Unplanned hydrocarbon releases
International Convention for the Establishment of an International Fund for Compensation for Oil Pollution Damage (Fund 92)	This convention ensures compensation is provided for damage caused by oil pollution.	No	Relevant to oil tankers, not supply or vessels.	N/A

International agreements and conventions	Summary	Relevant to activity?	Relevant aspects	EP section
International Convention for the Prevention of Pollution from Ships 1973/1978 (MARPOL 73/78)	This Convention and Protocol (together known as MARPOL 73/78) build on earlier conventions in the same area. MARPOL is concerned with operational discharges of pollutants from ships. It contains six Annexes, dealing respectively with oil, noxious liquid substances, harmful packaged substances, sewage, garbage and air pollution. Detailed rules are laid out as to the extent to which (if at all) such substances can be released in different sea areas. The legislation giving effect to MARPOL in Australia is the Protection of the Sea (Prevention of Pollution from Ships) Act 1983, the <i>Navigation Act 2012</i> and several Parts of Marine Orders made under this legislation.	Yes	Already dealt with through the <i>Protection of the Sea (Prevention of Pollution from Ships) Act 1983</i> – refer to legislation table above.	N/A
International Convention for the Safety of Life at Sea 1974	This convention is generally regarded as the most important of all international treaties concerning the safety of merchant ships Implemented in the <i>Air Navigation Act 1920</i> .	Yes	Only relevant in so far as SOLAS relates to safety aspects of the activity, such as navigation aids which reduce potential for vessel collision and hydrocarbon release to the environment.	<b>Section 6.5</b> – Interactions with other marine users
International Convention on Civil Liability for oil pollution damage (1969)	This convention provides a mechanism for ensuring the payment of compensation for oil pollution damage.	No	Relevant to oil tankers.	N/A

International agreements and conventions	Summary	Relevant to activity?	Relevant aspects	EP section
<p>International Convention for the Control and Management of Ships' Ballast Water and Sediments (Ballast Water Convention) 2004</p>	<p>The International Maritime Organization has been addressing the problem of invasive marine species in ship's ballast water since the 1980s. Ballast water and sediments guidelines were adopted in 1991 and the ballast water convention was adopted in 2004. Recent accession by Finland has triggered the final entry into force of these international requirements. As a result, the International Convention for the Control and Management of Ships Ballast Water and Sediment will enter into force on 8th September 2017 (International Maritime Organization Briefing 22 2016). It aims to prevent the spread of harmful aquatic organisms from one region to another, by establishing standards and procedures for the management and control of ships' ballast water and sediments. Ballast water management systems must be approved by the Administration in accordance with this International Maritime Organization Guideline.</p>	<p>Yes</p>	<p>Potential internationally sourced vessel operating in Australian Waters which could have the potential for introduction of Invasive Marine Species and potential ballast water exchange.</p>	<p><b>Section 7.2</b> – Introduction of invasive marine species</p>

International agreements and conventions	Summary	Relevant to activity?	Relevant aspects	EP section
<p>United Nations Convention on the Law of the Sea (UNCLOS) (1982)</p>	<p>Part XII of the convention sets up a general legal framework for marine environment protection. The convention imposes obligations on State Parties to prevent, reduce and control marine pollution from the various major pollution sources, including pollution from land, from the atmosphere, from vessels and from dumping (Articles 207 to 212). Subsequent articles provide a regime for the enforcement of national marine pollution laws in the many different situations that can arise. Australia signed the agreement relating to the implementation of Part XI of the Convention in 1982, and UNCLOS in 1994.</p>	<p>Yes</p>	<p>Only relevant to the extent that Santos will comply with MARPOL through the following relevant Marine Orders relating to marine pollution prevention have been put in place to give effect to relevant regulations of Annexes I, II, III, IV, V and VI of MARPOL 73/78:</p> <ul style="list-style-type: none"> <li>+ Marine Order 91: Marine pollution prevention – oil</li> <li>+ Marine Order 93: Marine pollution prevention – noxious liquid substances</li> <li>+ Marine Order 94: Marine pollution prevention – packaged harmful substances</li> <li>+ Marine Order 95: Marine pollution prevention – garbage</li> <li>+ Marine Order 96: Marine pollution prevention – sewage</li> <li>+ Marine Order 97: Marine pollution prevention – air pollution.</li> </ul>	<p><b>Section 6.6</b> – Operational discharges  <b>Section 6.8</b> – Spill response operations  <b>Section 7</b> – for unplanned hydrocarbon and non-hydrocarbon/chemical spills, Introduction of IMS</p>
<p>United Nations Framework Convention on Climate Change (1992)</p>	<p>The objective of the convention is to stabilise greenhouse gas concentrations in the atmosphere at a level that would prevent dangerous interference with the climate system. Australia ratified the convention in December 1992 and it came into force on 21 December 1993.</p>	<p>Yes</p>	<p>Only relevant to the extent that to reduce impact of GHG emissions associated with vessel use, Santos will comply with MARPOL Annex VI (Marine Order 97: Marine pollution prevention – air pollution) and require the use of low sulphur fuel. The MODU and vessels will use MDO, which is a low sulphur fuel.</p>	<p><b>Section 6.3</b> – Atmospheric emissions</p>

APPENDIX C – BAROSSA DEVELOPMENT VALUES AND  
SENSITIVITIES OF THE MARINE AND COASTAL ENVIRONMENT



## Barossa Values and Sensitivities of the Marine and Coastal Environment

<b>PROJECT / FACILITY</b>	Barossa
<b>REVIEW INTERVAL (MONTHS)</b>	12 Months
<b>SAFETY CRITICAL DOCUMENT</b>	NO

Rev	Owner	Reviewer/s Managerial/Technical/Site	Approver
	Barossa Environmental Adviser	Barossa Environmental Adviser	Barossa HSE Team Lead
1			

*Any hard copy of this document, other than those identified above, are uncontrolled. Please refer to the Santos Offshore Business Document Management System for the latest revision.*

Rev	Rev Date	Author / Editor	Amendment
0	05/10/21	Santos	Submission to NOPSEMA with Revision 0 of Barossa Development Drilling and Completions Environment Plan (BAD-200-0003)

## Contents

<b>1. Introduction</b> .....	<b>9</b>
<b>1.1 Geographical extent</b> .....	<b>9</b>
<b>1.2 Baseline studies conducted for the Barossa development</b> .....	<b>13</b>
<b>2. Physical environment</b> .....	<b>15</b>
<b>2.1 Geomorphology</b> .....	<b>15</b>
2.1.1 Formation history.....	15
2.1.2 Bathymetry and seabed.....	15
<b>2.2 Climate</b> .....	<b>22</b>
<b>2.3 Oceanography</b> .....	<b>22</b>
2.3.1 Regional current system.....	22
2.3.2 Current and tides .....	23
2.3.3 Waves.....	23
2.3.4 Temperature .....	23
<b>2.4 Shoals and banks</b> .....	<b>23</b>
2.4.1 Summary of the results from the Barossa marine studies program.....	26
<b>2.5 Offshore reefs and islands</b> .....	<b>33</b>
<b>2.6 Other seabed features of interest</b> .....	<b>38</b>
2.6.1 Seamounts .....	38
2.6.2 Scarps.....	38
<b>3. Benthic habitats and communities</b> .....	<b>39</b>
<b>3.1 Benthic communities</b> .....	<b>39</b>
<b>3.2 Coral reefs</b> .....	<b>40</b>
<b>3.3 Seagrasses</b> .....	<b>41</b>
<b>3.4 Plankton</b> .....	<b>42</b>
<b>4. Shoreline habitats</b> .....	<b>43</b>
<b>4.1 Mangroves</b> .....	<b>43</b>
<b>4.2 Intertidal mud/sand flats</b> .....	<b>43</b>
<b>4.3 Sandy beaches</b> .....	<b>44</b>
<b>4.4 Rocky shorelines</b> .....	<b>45</b>
<b>5. Fish and sharks</b> .....	<b>46</b>
<b>5.1 Fish</b> .....	<b>48</b>
5.1.1 Fish communities – Evans Shoal and Tassie Shoal .....	49
<b>5.2 Sharks, rays and sawfishes</b> .....	<b>49</b>
5.2.1 Dwarf sawfish .....	50
5.2.2 Freshwater and green sawfish .....	50

5.2.3	Narrow sawfish .....	50
5.2.4	Giant manta ray /reef manta ray.....	51
5.2.5	Great white shark .....	51
5.2.6	Shortfin mako and longfin mako sharks .....	52
5.2.7	Northern river shark.....	52
5.2.8	Oceanic whitetip shark .....	52
5.2.9	Grey nurse shark .....	52
5.2.10	Speartooth shark .....	53
5.2.11	Whale shark.....	53
<b>5.3</b>	<b>Biologically important areas (BIAs)/critical habitat – fish and sharks .....</b>	<b>56</b>
<b>6.</b>	<b>Marine reptiles .....</b>	<b>57</b>
<b>6.1</b>	<b>Marine turtles .....</b>	<b>58</b>
6.1.1	Loggerhead turtle .....	61
6.1.2	Green turtle.....	63
6.1.3	Hawksbill turtle .....	65
6.1.4	Flatback turtle .....	67
6.1.5	Leatherback turtle.....	69
6.1.6	Olive ridley turtle.....	69
<b>6.2</b>	<b>Sea snakes .....</b>	<b>70</b>
6.2.1	Short-nosed sea snake.....	70
6.2.2	Leaf-scaled sea snake.....	71
<b>6.3</b>	<b>Crocodiles .....</b>	<b>71</b>
<b>6.4</b>	<b>Biologically important areas/critical habitat – marine reptiles .....</b>	<b>71</b>
<b>7.</b>	<b>Marine mammals .....</b>	<b>73</b>
7.1.1	Blue whale .....	77
7.1.2	Bryde's whale.....	79
7.1.3	Dugongs .....	79
7.1.4	Fin whale .....	81
7.1.5	Humpback whale .....	81
7.1.6	Killer whale .....	81
7.1.7	Sei whale .....	81
7.1.8	Sperm whale.....	82
7.1.9	Spotted dolphin (Indo-pacific bottlenose dolphin) .....	82
7.1.10	Indo-pacific humpback dolphin .....	82
7.1.11	Irrawaddy dolphin (Australian snubfin dolphin) .....	82
<b>7.2</b>	<b>Biologically important areas/critical habitat – marine mammals .....</b>	<b>83</b>

<b>8. Birds</b> .....	<b>84</b>
<b>8.1 Shorebirds</b> .....	<b>86</b>
8.1.1 Red knot (New Siberian Islands and north-eastern Siberia) .....	86
8.1.2 Curlew sandpiper.....	86
8.1.3 Bar-tailed godwit (Western Alaskan and Northern Siberian subspecies).....	86
8.1.4 Eastern curlew .....	86
8.1.5 Australian painted snipe .....	86
<b>8.2 Seabirds</b> .....	<b>87</b>
8.2.1 Australian lesser noddy .....	87
8.2.2 Abbott’s booby .....	87
<b>8.3 Migratory species</b> .....	<b>87</b>
<b>8.4 Biologically important areas/critical habitat – birds</b> .....	<b>89</b>
<b>9. Protected areas</b> .....	<b>91</b>
<b>9.1 Wetlands of national and international importance (Ramsar)</b> .....	<b>93</b>
9.1.1 Ashmore Reef.....	93
9.1.2 Cobourg Peninsula .....	93
<b>9.2 Commonwealth heritage places</b> .....	<b>95</b>
9.2.1 Ashmore Reef National Nature Reserve .....	95
9.2.2 Scott Reef and surrounds.....	95
<b>10. Key ecological features</b> .....	<b>96</b>
<b>10.1 Ancient coastline at 125 m depth contour</b> .....	<b>98</b>
<b>10.2 Continental slope demersal fish communities</b> .....	<b>98</b>
<b>10.3 Seringapatam Reef and Commonwealth waters in the Scott Reef Complex</b> .....	<b>98</b>
<b>10.4 Ashmore Reef and Cartier Island and surrounding Commonwealth waters</b> .....	<b>99</b>
<b>10.5 Carbonate bank and terrace system of the Sahul Shelf</b> .....	<b>99</b>
<b>10.6 Pinnacles of the Bonaparte Basin</b> .....	<b>100</b>
<b>10.7 Tributary canyons of the Arafura Depression</b> .....	<b>100</b>
<b>10.8 Shelf break and slope of the Arafura Shelf</b> .....	<b>101</b>
<b>10.9 Carbonate bank and terrace system of the Van Diemen Rise</b> .....	<b>101</b>
<b>11. State marine conservation reserves</b> .....	<b>103</b>
<b>12. Australian marine parks</b> .....	<b>104</b>
<b>12.1 North-West Marine Parks Network</b> .....	<b>106</b>
12.1.1 Ashmore Reef Marine Park .....	106
12.1.2 Cartier Island Marine Park.....	107
<b>12.2 North Marine Park Network</b> .....	<b>108</b>
12.2.1 Oceanic Shoals Marine Park.....	108
12.2.2 Arafura Marine Park .....	111

<b>13. Conservation management plans</b> .....	<b>112</b>
13.1 Conservation advice .....	112
13.2 Recovery plans .....	112
<b>14. Social, economic and cultural features</b> .....	<b>113</b>
14.1 Industry .....	113
14.2 Shipping .....	115
14.3 Defence activities .....	117
14.4 Tourism .....	119
<b>14.5 Cultural heritage</b> .....	<b>119</b>
14.5.1 Indigenous heritage .....	119
14.5.2 Maritime heritage.....	120
<b>14.6 Commercial fisheries</b> .....	<b>120</b>
14.6.1 State fisheries .....	120
14.6.2 Commonwealth fisheries .....	121
<b>14.7 Traditional Indigenous fishing</b> .....	<b>124</b>
14.7.1 Indonesian traditional fishing .....	124
14.7.2 Tiwi Islands.....	124
<b>14.8 Recreational fishing</b> .....	<b>124</b>
<b>14.9 Aquaculture</b> .....	<b>124</b>
<b>15. Document review</b> .....	<b>125</b>
<b>16. References</b> .....	<b>126</b>
16.1 Physical environment .....	126
16.2 Benthic habitats and communities.....	128
16.3 Shoreline habitats .....	129
16.4 Fish and sharks .....	129
16.5 Marine reptiles .....	132
16.6 Marine mammals .....	134
16.7 Birds .....	136
16.8 Protected areas.....	137
16.9 Key ecological features .....	137
16.10 State marine parks .....	139
16.11 Australian marine parks.....	139
16.12 Conservation management plans.....	139
16.13 Social, economic and cultural features.....	139

## Figures

Figure 1-1: Location of permit area (NT/L1) and the pipeline route corridor .....	11
Figure 1-2: IMCRA 4.0 provincial bioregions within the EMBA .....	12
Figure 2-1: Typical seabed terrain in the permit area (Jacobs, 2016a) .....	16
Figure 2-2: Pipeline route corridor kilometer points .....	18
Figure 2-3: Bathymetry of the EMBA .....	20
Figure 2-4: Geomorphic features of the EMBA.....	21
Figure 2-5: Surface currents in the Northern Territory and Western Australia .....	22
Figure 2-6: Banks and shoals within the EMBA .....	25
Figure 3-1: Representative images of benthic habitats and macrofauna near the permit area (Jacobs, 2016c).....	40
Figure 5-1: Biologically important area – whale shark .....	55
Figure 6-1: Biologically important areas – loggerhead turtle and olive ridley turtle .....	62
Figure 6-2: Biologically important areas and critical habitat – green turtle .....	64
Figure 6-3: Biologically important areas and critical habitat – Hawksbill turtle .....	66
Figure 6-4: Biologically important areas and critical habitat – flatback turtle .....	68
Figure 7-1: Biologically important areas – whales .....	78
Figure 7-2: Significant sites for dugongs and seagrass around the Tiwi Islands .....	80
Figure 8-1: Biologically important areas – birds .....	90
Figure 9-1: Heritage areas within the EMBA .....	92
Figure 9-2: Ramsar wetlands within the EMBA .....	94
Figure 10-1: Key ecological features located within the EMBA.....	97
Figure 12-1: Marine Parks located within the EMBA.....	105
Figure 12-2: Map showing the habitat types found in the Oceanic Shoals Marine Park and the Barossa pipeline route corridor (revised from Radford et al., 2019).....	110
Figure 14-1: Existing petroleum infrastructure, permits and licences within the EMBA .....	114
Figure 14-2: AMSA ship locations and vessel traffic .....	116
Figure 14-3: Defence activities in the EMBA.....	118
Figure 14-4: State commercial fisheries.....	122
Figure 14-5: Commonwealth commercial fisheries.....	123

## Tables

<b>Table 1-1: Summary of Barossa environmental baseline studies .....</b>	<b>13</b>
<b>Table 2-1: Summary of seabed features along the pipeline route corridor .....</b>	<b>16</b>
<b>Table 2-2: Shoals and banks within the EMBA.....</b>	<b>24</b>
<b>Table 2-3: Summary of the results from the marine studies program .....</b>	<b>27</b>
<b>Table 2-4: Summary of the regionally important offshore reefs and islands within the EMBA ..</b>	<b>34</b>
<b>Table 5-1: EPBC listed fish and shark species in the EMBA.....</b>	<b>47</b>
<b>Table 5-2: Biologically important areas that occur within the EMBA – fish and shark.....</b>	<b>56</b>
<b>Table 6-1: EPBC listed-marine reptile species in the EMBA .....</b>	<b>57</b>
<b>Table 6-2: Summary of habitat types for the life stages of the six marine turtle species in the EMBA (DSEWPaC, 2012b).....</b>	<b>59</b>
<b>Table 6-3: Biologically important areas/critical habitats and geographic locations – reptiles ...</b>	<b>71</b>
<b>Table 7-1: Marine mammals listed as threatened or migratory under the EPBC Act .....</b>	<b>74</b>
<b>Table 7-2: Biologically important areas – marine mammals .....</b>	<b>83</b>
<b>Table 8-1: Birds listed as threatened under the EPBC Act .....</b>	<b>85</b>
<b>Table 8-2: Summary of migratory birds that may occur within the EMBA .....</b>	<b>87</b>
<b>Table 8-3: Critical habitat/ biologically important areas – birds .....</b>	<b>89</b>
<b>Table 9-1: Summary of protected areas in waters within the EMBA .....</b>	<b>91</b>

## Appendices

<b>Appendix A: EPBC Act Protected Matters Report .....</b>	<b>141</b>
<b>Appendix B: MNES Register.....</b>	<b>142</b>



# 1. Introduction

Santos Limited (Santos) holds multiple petroleum titles for exploration and development activities located in marine waters off the Northern Territory (NT), including the Barossa development. This document describes the existing environment that may be affected (EMBA) by various petroleum activities associated with the Barossa development and includes details of the relevant values and sensitivities of that environment, as required by the Commonwealth Offshore Petroleum and Greenhouse Gas Storage (Environment) Regulations 2009 (OPGGS (E) Regulations).

The EMBA represents the largest possible spatial extent that a worst-case spill event affect. Two scenarios were modelled for the Barossa development:

- + loss of well control event from development drilling at the Barossa field
- + vessel collision resulting in a loss of marine diesel along the pipeline route corridor.

The EMBA presented throughout this document is the outer boundary of the two modelled spill scenarios individual EMBA's combined.

This document is informed by a search (in May 2021) of the protected matters search tool (PMST) provided by the Department of Agriculture, Water and the Environment (DAWE) (see **Appendix A**), as well as published scientific literature and studies where applicable. Marine and coastal species returned in the search are described, with a focus on protected species that are threatened and migratory.

## 1.1 Geographical extent

The Barossa development area for the purpose of this document comprises permit area (NT/L1) and the pipeline route corridor.

The permit area (NT/L1) is located in Australian Commonwealth waters, approximately 300 km north of Darwin and approximately 100 km north of the Tiwi Islands. The pipeline route corridor is about 260 km in length and connects the proposed FPSO facility in permit area NT/L1 to the existing Bayu-Undan to Darwin pipeline in Commonwealth waters, to the south-west of the Tiwi Islands (**Figure 1-1**).

A portion of the permit area and EMBA is located between the Perth Treaty boundary and the 1972 continental shelf (**Figure 1-1**). Under the Perth Treaty, there are areas of overlapping jurisdiction where Australia exercises seabed jurisdiction including for petroleum exploration, and Indonesia exercises water column jurisdiction including fishing rights (the Perth Treaty area).

The EMBA includes coastal waters and shoreline habitats in Western Australia (WA), the NT, Indonesia and Timor-Leste. The portion of the EMBA located within Australian waters largely approximates the North Marine Region (NMR) and the North-west Marine Region (NWMR) (**Figure 1-2**).

Four provincial bioregions occur within the Australian waters of the EMBA (**Figure 1-2**), based on the Integrated Marine and Coastal Regionalisation of Australia (IMCRA) version 4.0. Provincial bioregions are largely classified based on biological and physical information, including the distribution of demersal fishes, marine plants and invertebrates, sea floor geomorphology and sediments, and oceanographic data (IMCRA v. 4.0). Bioregions within international waters of the EMBA have not been formally classified, however habitats within these waters are described by published scientific literature and studies.

See below for the NWMR and NMR provincial bioregions relevant to the EMBA.

### North-west Marine Region:

- + North-west Shelf Transition
- + Timor Province.

### North Marine Region:

- + North-west Shelf Transition

- + Timor Transition
- + Northern Shelf Province.

To classify broadscale habitat or species distributions within the EMBA, throughout this document the provincial bioregions of the NMR and NWMR and the international waters of south-west Indonesia and Timor-Leste have been referred to, where relevant.

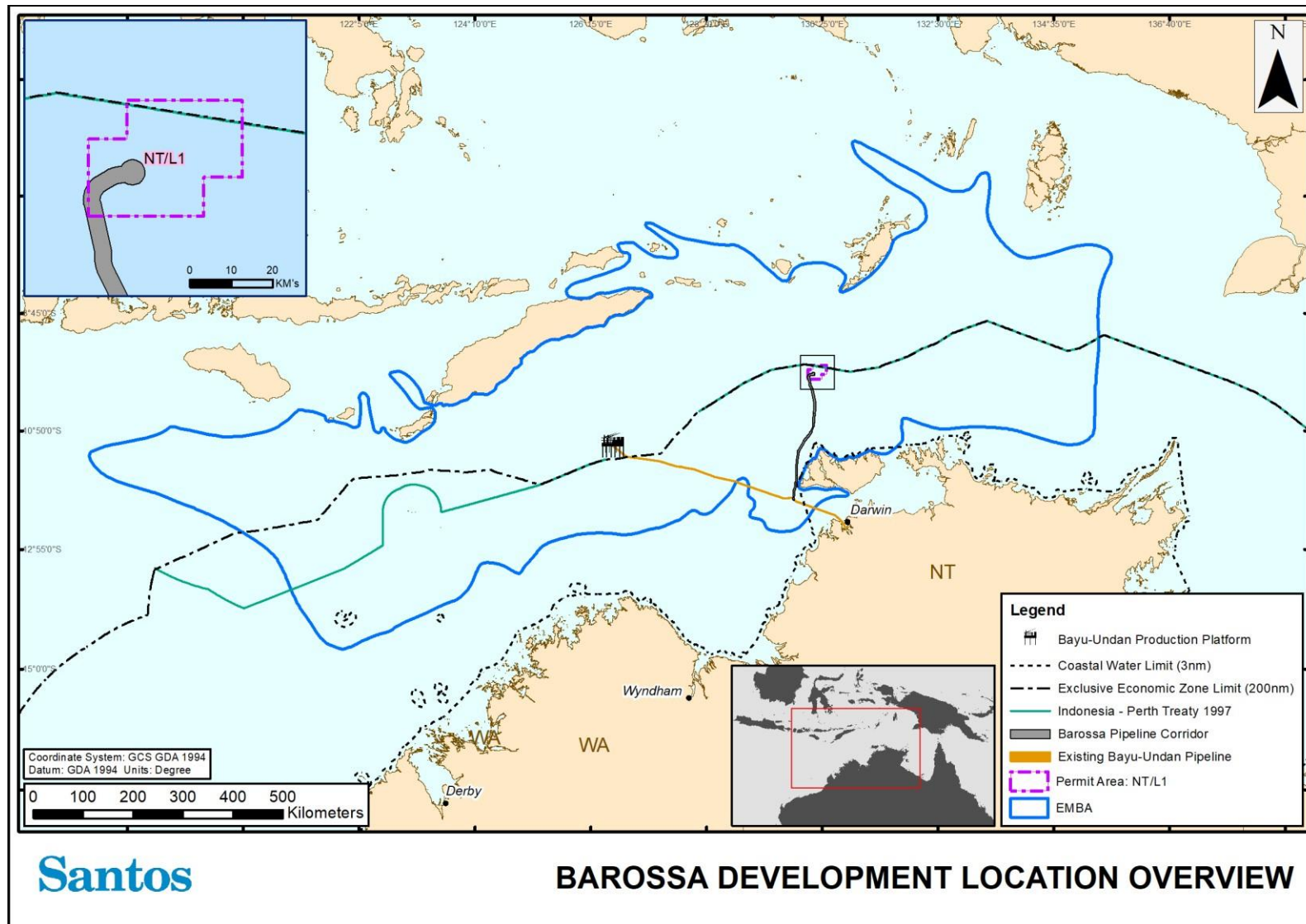
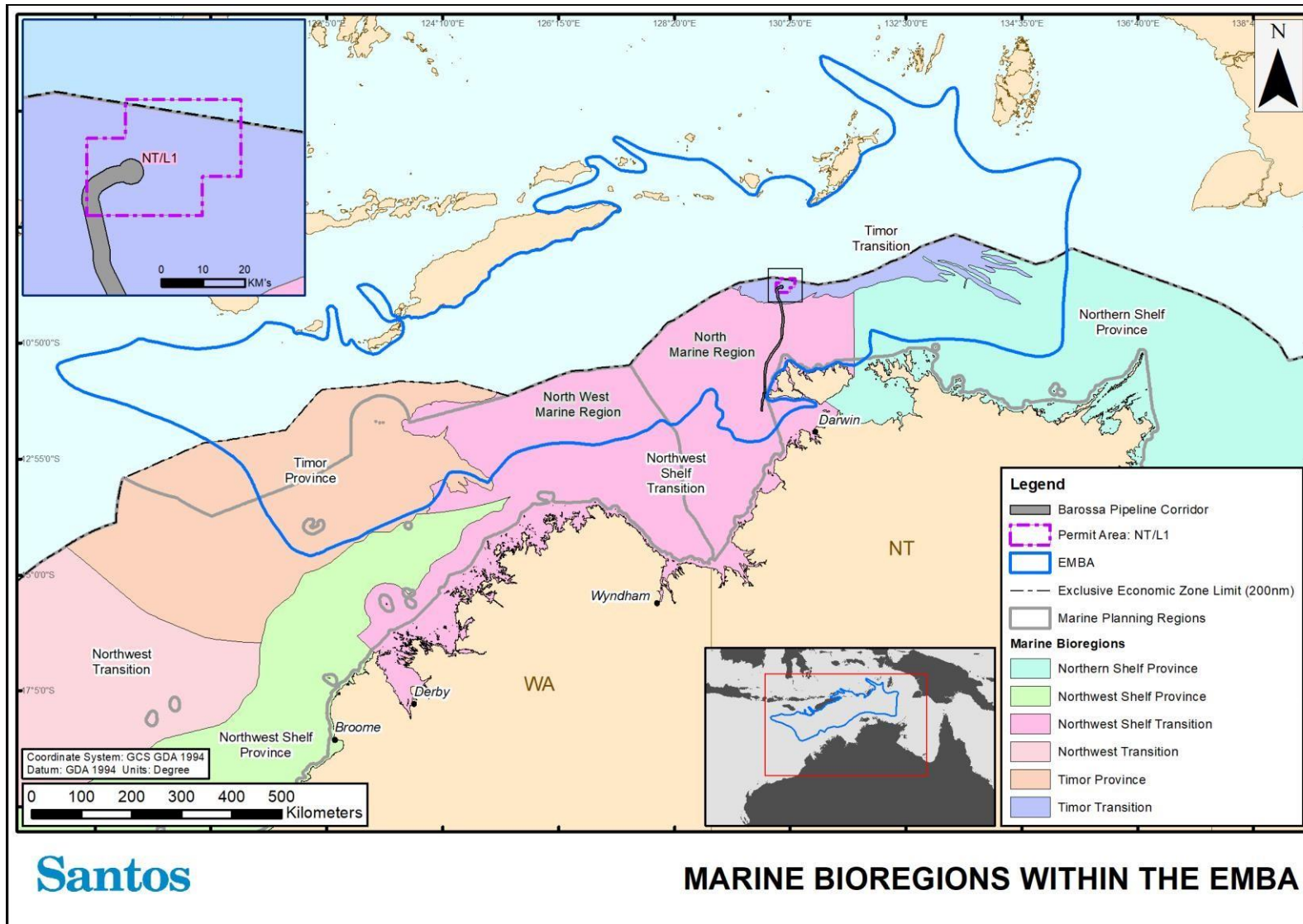


Figure 1-1: Location of permit area (NT/L1) and the pipeline route corridor



**MARINE BIOREGIONS WITHIN THE EMBA**

**Figure 1-2: IMCRA 4.0 provincial bioregions within the EMBA**

## 1.2 Baseline studies conducted for the Barossa development

An extensive environmental baseline studies program has been undertaken to characterise the existing marine environment within and surrounding the Barossa development. The studies involved the collection of detailed baseline data over 12 months (July 2014 to July 2015) to capture seasonal variability in the area, as well as desktop modelling studies to contribute to the understanding of the baseline environment. These studies informed the *Barossa development area offshore project proposal* (ConocoPhillips, 2019), which was prepared in accordance with the requirements of the OPGGS (E) Regulations.

See **Table 1-1** for a summary of the Barossa environmental baseline studies.

**Table 1-1: Summary of Barossa environmental baseline studies**

Study type	Description of study	Reference
<b>Field-based studies</b>		
Metocean data collection	Collection of metocean data on the surface and through the water column from July 2014 to March 2015, within and near the Barossa field, e.g. current, conductivity, wave and wind data.	Fugro, 2015
Water quality survey	Collection of baseline data on physical and chemical components of water quality near the Barossa field. The surveys were completed in June 2014, January 2015 and April 2015.	Jacobs, 2016a, 2016b, 2014
Sediment quality and infauna survey	Collection of baseline data on sediment quality and infauna communities near the Barossa development.	Jacobs, 2015c
Benthic habitat survey	Collection of baseline data to characterise topographic features, benthic habitats and macrofaunal communities near the Barossa field location and surrounding areas, including around Evans Shoal, Tassie Shoal and Lynedoch Bank by using a specialised remotely operated vehicle (ROV).	Jacobs, 2016
Underwater noise survey	Collection of baseline data on ambient underwater noise (physical, biological and anthropogenic sources) at three locations from July 2014 to July 2015 near the Barossa development and surrounding areas.	JASCO Applied Sciences (JASCO), 2015
Shoals and shelf survey 2015: benthic habitats fish communities	A seabed biodiversity survey of three shoals to the west of the Barossa field (Evans Shoal, Tassie Shoal and Blackwood Shoal) and two mid-continental shelf regions relevant to the pipeline route corridor. The Australian Institute of Marine Science (AIMS) did the survey in September/October 2015, which involved characterisation of the seabed habitats, associated biota and fish communities (shoals only).	Heyward et al., 2017
Geophysical survey	This was a preliminary geophysical survey of potential pipeline routes within the pipeline route corridor presented in the accepted offshore project proposal (OPP) (Conocco Phillips, 2019).	Fugro, 2016
Barossa pipeline environmental survey	Collection of baseline data to characterise water quality, plankton, sediment quality and infauna communities. Sampling was undertaken in July to August 2017 along the southern end of the pipeline route corridor in water depths from ~80 m to 25 m.	Jacobs, 2017
Oceanic shoals marine park benthic habitat and fish diversity assessment	An AIMS seabed and fish biodiversity survey conducted between September and October 2017. The survey focused on six key sites inside and outside of the Oceanic Shoals Marine Park, including in the Habitat Protection Zone and Shepparton Shoal. The objective was to use this new data to update the predictive habitat model and do a statistical comparison of the proportion	Radford et al., 2019

Study type	Description of study	Reference
	and spatial diversity of habitats within and outside the Oceanic Shoals Marine Park.	
Geophysical survey report, export pipeline route	This report presents the results from a geophysical survey carried out along the pipeline route corridor and a comprehensive assessment of the seafloor and shallow geological features along the pipeline route corridor.	DOF Subsea, 2018
<b>Desktop/modelling studies</b>		
Environmental literature review and gap analysis	Collection and collation of publicly available information about the marine environment near the Barossa field and gap analysis to determine is the availability of sufficient information to inform an environmental impact assessment and any future regulatory approvals for a potential full field development.	JacobsSKM, 2014
Hydrodynamic model validation study	Data from the metocean study and obtained by deployment of drifter buoys near the Barossa field and surrounding areas were used to validate the underlying hydrodynamic model used to develop the spill and discharge models.	RPS APASA, 2015
Tiwi Islands sensitivity mapping study	Collection of data on environmental, social, cultural and economic sensitivities for the Tiwi Islands. A desktop review of available data (spatial datasets) was followed by workshops with Traditional Owners to identify cultural and environmental sensitivities along the coast of the Tiwi Islands.	Jacobs, 2019

## 2. Physical environment

### 2.1 Geomorphology

#### 2.1.1 Formation history

About 550 to 160 million years ago, the northern and western parts of Australia formed part of the northern margin of Gondwana. About 300 million years ago, crustal stretching, rifting and breakup-initiated development of an extensive basin where sediments were deposited (Baker et al., 2008 in DEWHA, 2008a). About 135 million years ago the continent broke up, resulting in the separation of greater India and Australia.

#### 2.1.2 Bathymetry and seabed

##### **Seabed at the permit area**

The water depths in the permit area are between approximately 130 m and 350 m, with the southern portion being shallower (**Figure 2-3**). The seabed within the permit area is generally flat and located on a plain feature devoid of any significant bathymetric features with sediments comprising predominantly fine clayey sand (Fugro, 2016). See **Figure 2-1** for an example of the typical seabed terrain within the permit area.

This description is based on the available information, which includes:

- + bathymetry and seabed topography data derived from previous seismic surveys acquired in 2007 and 2016
- + recent geophysical surveys in 2015 and 2017
- + ROV footage collected during pre- and post-spud surveys during exploration and appraisal drilling campaigns
- + baseline studies undertaken across the area (see **Section 1.2**).

In general, the benthic habitats observed in the permit area were typical of those expected in offshore environments and were consistent with studies conducted both in areas with similar features and comparable geographic location (Jacobs, 2016c). See **Section 3.1** for further details on the benthic habitats observed in the permit area.



**Figure 2-1: Typical seabed terrain in the permit area (Jacobs, 2016a)**

The permit area occurs within the bounds of the Shelf Break and Slope of the Arafura Shelf KEF (**Section 10.8**). The ecological values associated with this unique seafloor feature (i.e. patch reefs and hard substrate pinnacles) were not observed during the surveys (Jacobs, 2016a).

### Seabed along the pipeline route corridor

Two geophysical surveys have been undertaken over the pipeline route corridor (Fugro, 2016 and DOF, 2018).

Results are reported in kilometres relative to the distance from the northern to the southern end of the pipeline route corridor (referred to as KPs or Kilometre Points) and summarised below (**Table 2-1**), the pipeline route corridor KP are presented in **Figure 2-2**. The pipeline route corridor passes through the Van Diemen Rise KEF and the Oceanic Shoals Marine Park. Approximately 30 km of the pipeline route corridor lies within the Oceanic Shoals Marine Park Multiple Use Zone, and approximately 31.5 km lies within the Habitat Protection Zone (refer **Section 12.2.1**). Water depth range from about 240 m in the permit area, to approximately 50 m towards the southern end of the pipeline and about 5 m within the shallow water area of the pipeline route corridor.

**Table 2-1: Summary of seabed features along the pipeline route corridor**

KP	Seabed feature observations
KP0 to KP60	The pipeline route starts in 254 m of water and is essentially flat for the first 5 km. Between KP34.3 to KP41.8 the seabed is typically flat and featureless, the exception being a channel that crosses the route at KP39.8. A large sandwave field occurs between KP41.8 and KP50.75.
KP60 to KP110	The route shallows from 101 m depth at KP70.7 to 73.5 m at KP87.7 before rising again to 78.6 m at KP109. Isolated and clustered pockmarks occur throughout the area. Habitat between KP70 and KP108, within the Van Diemen Rise KEF and Oceanic Shoals Marine Park, consists of burrowers and crinoids with a small outcrop of filter feeders at KP80. Between KP100 and KP110, the pipeline passes adjacent to Goodrich Bank. Goodrich Bank typically consists of coarse sandy substrate and sparse filter feeders (further described in <b>Table 2-2</b> ).



KP	Seabed feature observations
KP110 to KP165	<p>The seabed is typically smooth and featureless except for numerous pockmarks and a large area of small depressions (attributed to biological activity) which occurs between KP1110 and KP122.5.</p> <p>At KP135, the pipeline passes about 2.3 km to the east of Marie Shoal. Between KP145 and KP175 it passes through the Habitat Protection Zone of the Oceanic Shoals Marine Park.</p>
KP165 to KP210	<p>The seabed is typically smooth and featureless with large sandwaves and megaripples.</p>
KP210 to KP262.5	<p>The seabed is dominated by a series of ridges and plateaus formed from harder material. Hardgrounds occur as low- to high-relief topography which includes specific areas of outcrop. The AIMS habitat model (further described in <b>Section 12.2.1</b>) predicts outcrops of hard corals and filter feeders adjacent to the pipeline route between KP210 and KP235. AIMS (2017) reports macroscopic biota was generally sparse but low- to medium-density filter-feeder habitats were encountered. Sponges tended to dominate the filter-feeder habitats with various small- to medium-sized soft corals contributing less biomass. In all cases these communities were associated with small-scale patches and consolidated substrate, either sandy pavement or minor rocky outcrops.</p> <p>Between KP247 and KP252 the pipeline re-enters the Van Diemen Rise KEF (see <b>Section 10.9</b>).</p>

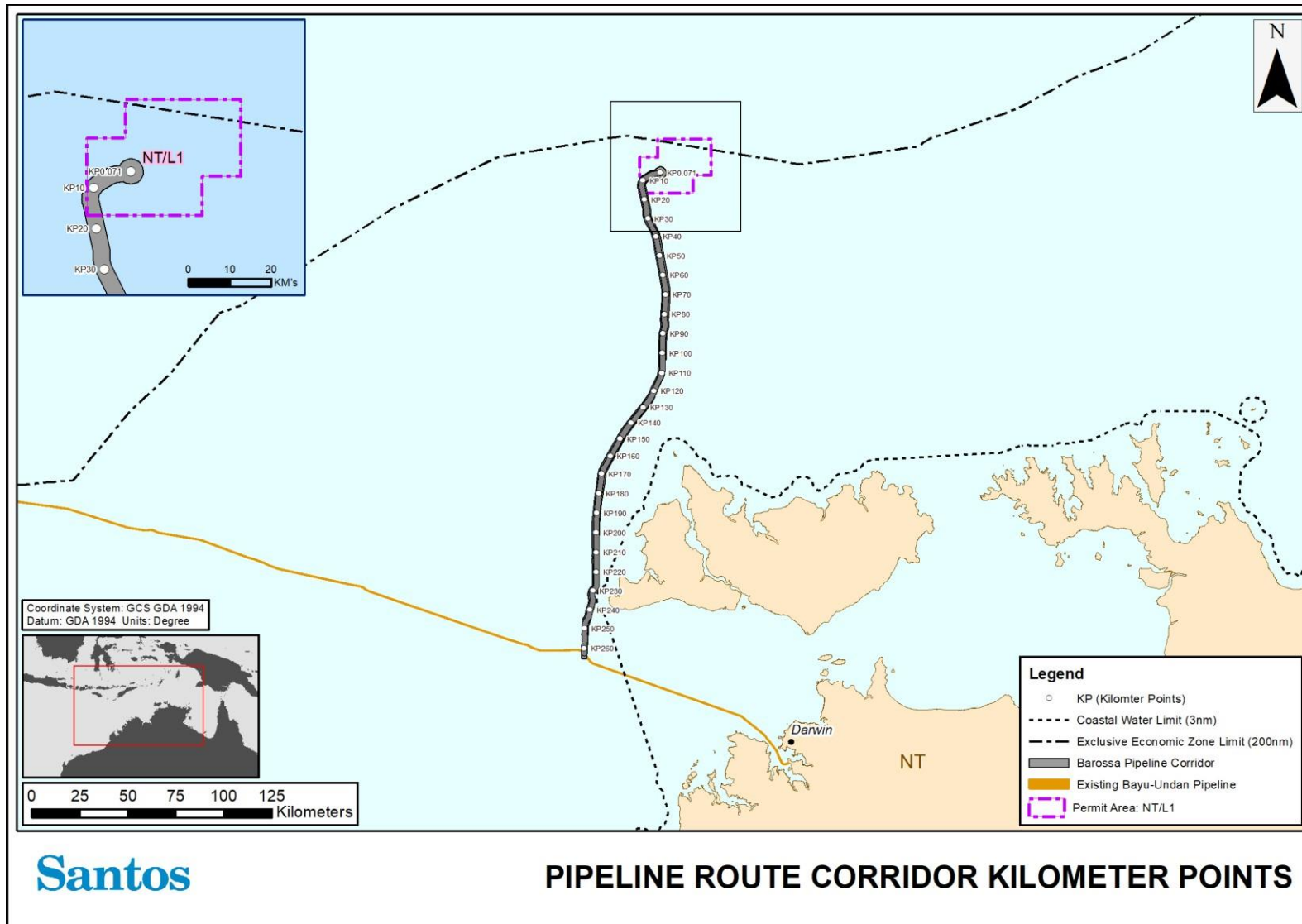


Figure 2-2: Pipeline route corridor kilometer points

## Seabed within the EMBA

Bioregional plans for the components of the EMBA that are in Australian waters describe a diverse range of geological features. These include shelves, canyons, terraces, plateaus, valleys, pinnacles, reefs, banks and shoals (DEWHA, 2008a) – see **Figure 2-4**. However, most of the EMBA consists of flat, featureless seabed. Bathymetry of the EMBA is shown in **Figure 2-3**. Notable features within the EMBA include the Bonaparte Depression, a 45,000 km<sup>2</sup> geomorphic basin that is the only one of its kind in the NWMR, and the Arafura Shelf, which is characterised by continental shelf, canyons, terraces, the Arafura Sill and the Arafura Depression (DEWHA, 2008a) (**Figure 2-3**).

Several major landform features have been identified within the EMBA, including nine KEFs (DEWHA, 2008a) described in **Section 10**. Notable reef and shoal habitats within the EMBA include those around Evans Shoal, Tassie Shoal, Lynedoch Bank, Ashmore Reef, Cartier Island, Hibernia Reef, Seringapatam Reef and Scott Reef – see **Sections 2.3** and **2.5**. Evans Shoal, Tassie Shoal and Lynedoch Bank, nearest the permit area, have been the subject of field-based surveys as part of the Barossa development baseline studies (**Section 1.2**). These surveys have recorded sediment, infauna and benthic habitat (Jacobs, 2016a, 2016b) – see a summary of the results in **Section 2.4.1**. **Section 3.1** further details the benthic habitats in the EMBA.

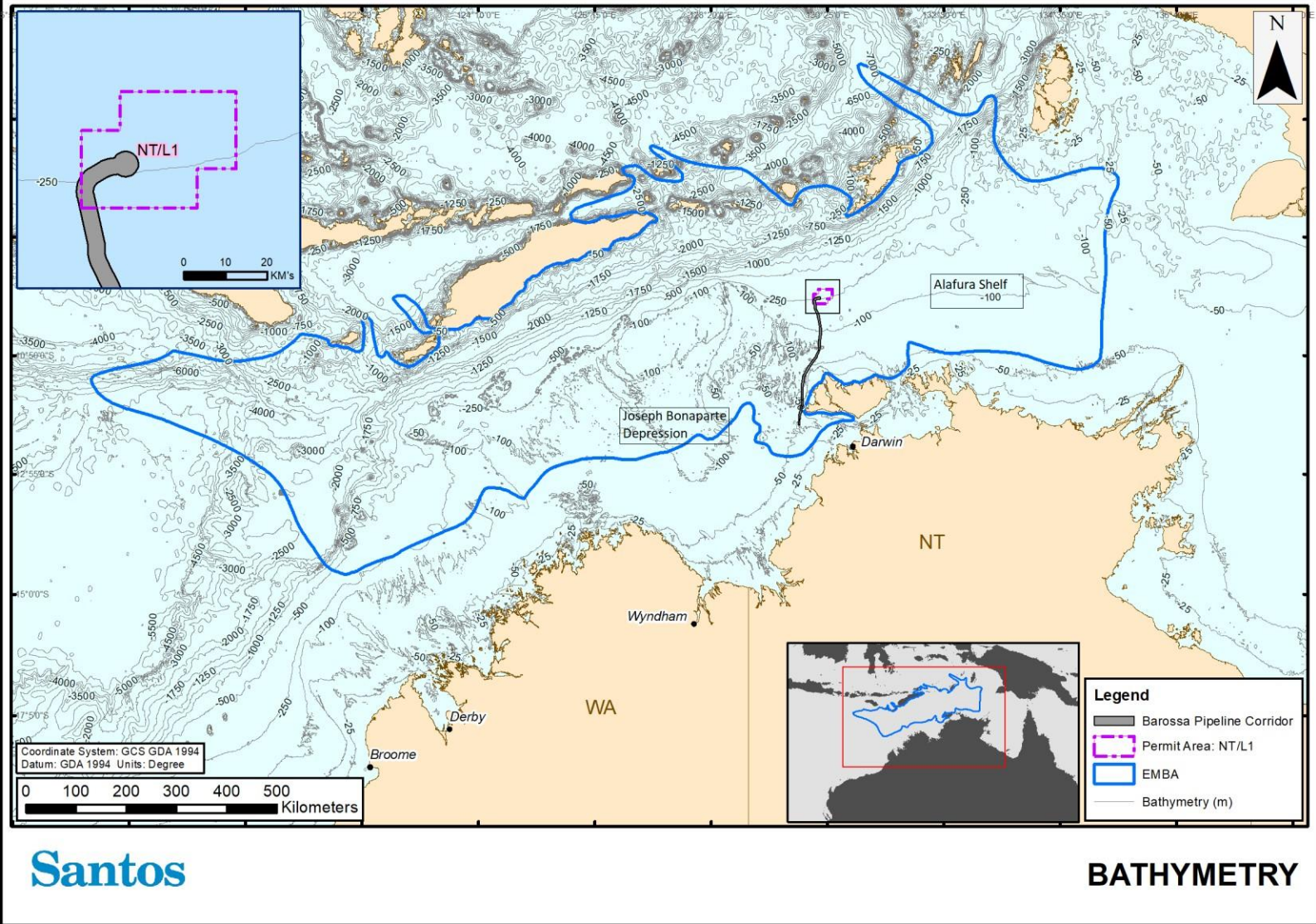


Figure 2-3: Bathymetry of the EMBA

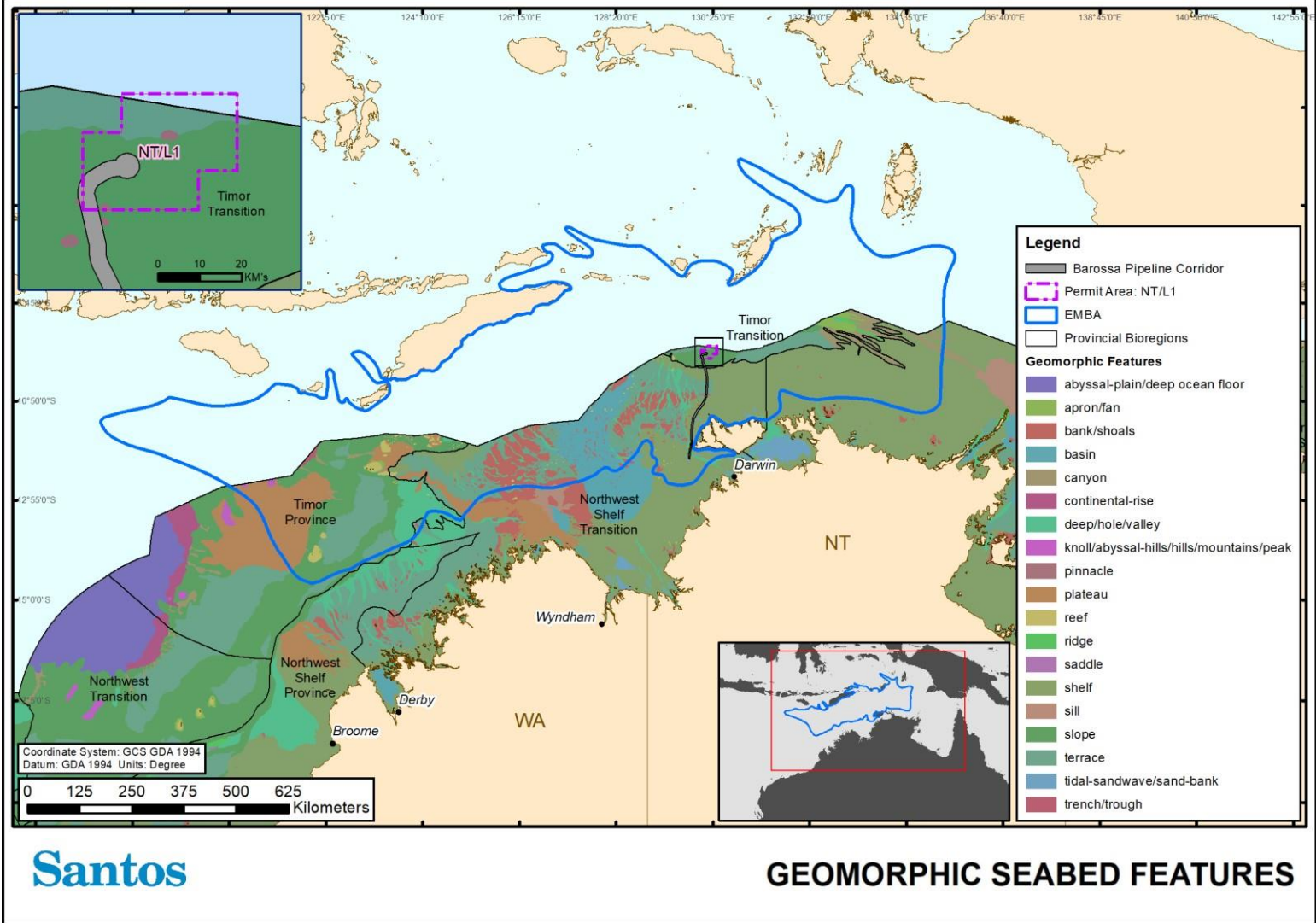


Figure 2-4: Geomorphic features of the EMBA

## 2.2 Climate

Waters in the northern extent of the EMBA predominantly lie in the arid tropics. Monsoonal conditions usually occur from October to March (wet season), with cooler and drier conditions prevailing from April to September (dry season).

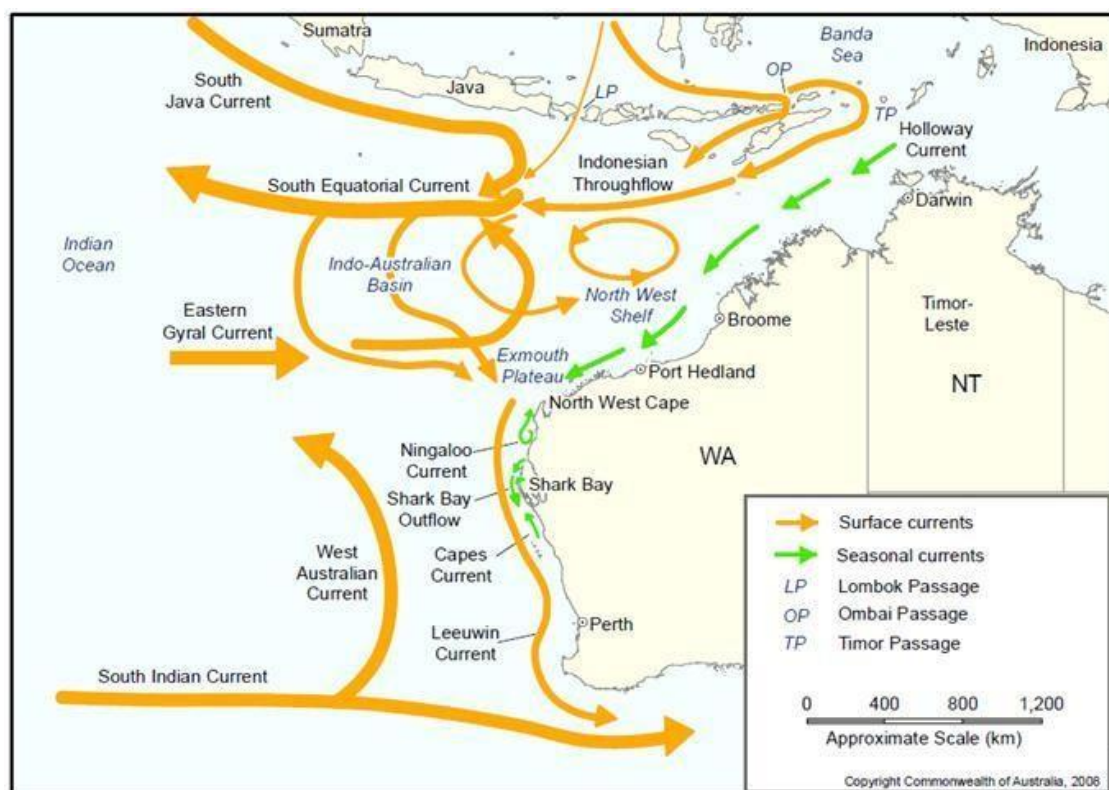
Meteorological data for the region, recorded at the Bureau of Meteorology (BoM) weather station at Melville Island (the closest metrological station to the permit area), shows a small seasonal variation in air temperatures. The mean maximum summer and winter air temperatures range between 33.6 °C in October/November and 31.2 °C in July (BoM, 2017). The annual maximum temperature is 32.4 °C and the minimum temperature is 22.3 °C (BoM, 2017). The average tropical cyclone frequency for the Timor and Arafura seas region is one cyclone per year, which occur mostly between November and April (BoM, 2017).

## 2.3 Oceanography

### 2.3.1 Regional current system

Large-scale currents of the Timor and Arafura seas are dominated by the Indonesian Throughflow (ITF) current system – see **Figure 2-5**. The ITF brings warm, low-salinity oligotrophic waters through a complex system of currents, linking the Pacific and Indian oceans via the Indonesian Archipelago (DSD, 2010). The strength of the ITF fluctuates seasonally, reaching maximum strength during the south-east monsoon, and weakening during the north-west monsoon.

The Holloway Current (**Figure 2-5**), a relatively narrow boundary current that flows along the north-west shelf of Australia between 100 and 200 m depth, also influences the seas in the EMBA. The direction of the current changes seasonally with the monsoon, flowing towards the north-east in summer and the south-west in winter (Fugro, 2015).



**Figure 2-5: Surface currents in the Northern Territory and Western Australia**

Source: DEWHA (2008b)

### 2.3.2 Current and tides

Water movement in the EMBA is influenced by wind and tidal activity and less by ocean currents. Smaller-scale surface currents reflect seasonal wind activity, flowing easterly to north easterly during the wet season and west to south-west during the dry season (Heyward et al., 1997). Local wind-driven surface currents can reach speeds of 0.6 metres per second (m/s) during monsoonal wind surges, although more typical speeds are in the range of 0.2 to 0.3 m/s (Heyward et al., 1997). Average current speed in the permit area ranged from 0.22 m/s at the near surface to 0.14 m/s at 210 below mean sea level (MSL) during the metocean data collection for the Barossa development (Fugro, 2015).

Tidal activity is typically dominated by semi-diurnal tides, with two daily high tides and two daily low tides. The highest astronomical tide recorded at Tassie Shoal (about 75 km west of the permit area) is 1.4 m above MSL and the lowest astronomical tide is 1.8 m below MSL (Consulting Environmental Engineers, 2002). The mean tidal range is 2.2 m at spring tides and 0.3 m at neaps (Consulting Environmental Engineers, 2002). Measurements of ocean currents at Tassie Shoal show water movement is strongly tidal, with typical speeds in the range of 0.1 to 0.4 m/s and peak speeds up to 0.8 m/s (Consulting Environmental Engineers, 2002).

### 2.3.3 Waves

Waves in the EMBA are expected to be composed of locally generated sea waves in response to local wind activity and swell waves created by distant wind activity. Wave height is generally between 0.6 and 0.8 m, coming from the west in the wet season and from the east in the dry season. Waves at Tassie Shoal typically approach from west to south-west throughout the year (Consulting Environmental Engineers, 2002). Cyclones and tropical storms can greatly increase wave heights by up to 8 m in the outer Timor Sea during the cyclone season (Przeslawski et al., 2011).

The wave climate offshore of the north-west shelf of Australia is normally dominated by the passage of storms over the southern Indian Ocean (Fugro, 2015). However, between October and March, the wave climate is controlled by the south-westerly monsoon winds. This combination of wind directions may lead to concurrent swells approaching from different directions. The sea wave climate also reflects the seasonal wind regime, with waves predominantly from the south-west in summer and from the east in winter.

### 2.3.4 Temperature

Surface water temperatures in the permit area generally range between 27 and 30 °C while temperatures above the seabed range between 11 and 13 °C (Jacobs, 2016a). Sea temperatures in the upper water column near the permit area were recorded as reaching a maximum of 30.9 °C in summer and a minimum of 24.7 °C in spring (Fugro, 2015). The minimum sea temperature of 10.6 °C was recorded near the seabed (within the permit area) at 253 m below MSL in spring. Mean temperatures ranged from 28.1 °C at 34 m below MSL (summer) to 12.6 °C at 253 m below MSL (summer) (Fugro, 2015). Water temperatures within the EMBA are expected to be broadly within the ranges of those observed in the permit area.

## 2.4 Shoals and banks

A number of shoals and banks occur within the EMBA (**Table 2-2** and **Figure 2-6**). Few historic studies of these features exist, with most of the understanding derived from the 'big bank shoals' study (Heyward et al. 1997) and PTTEP surveys initiated in response to the Montara incident (Heyward et al., 2010; Heyward et al., 2011).

Evans Shoal, Tassie Shoal and Lynedoch Bank are the nearest shoals and banks to the permit area (**Table 2-2**). The nearest shoals and banks to the pipeline route corridor include Mesquite Shoal, Goodrich Bank, Marie Shoal and Shepparton Shoal. Goodrich bank is 0.3 km from the pipeline route corridor. Mesquite Shoal, Marie Shoal and Shepparton Shoal are all located between 1 and 3 km from the boundary of the pipeline route corridor (**Figure 2-6**).

**Table 2-2: Shoals and banks within the EMBA**

Geomorphic feature	Water depth range (m)	Distance/direction from permit area
Lynedoch Bank	9.8 – 30.0	54 km south-east
Evans Shoal	13.2 – 50.0	65 km west
Tassie Shoal	11.5 – 20.0	75 km west
Blackwood Shoal	15.0 – 50.0	82 km west
Goodrich Bank	15.0 – 50.0	50 km south
Marie Shoal	15.0 – 50.0	65 km south
Franklin Shoal	10.5 – 30.0	93 km west
Flinders Shoal	6.8 – 30.0	96 km west
Martin Shoal	10.6 – 30.0	142 km west
Loxton Shoal	10.1 – 30.0	160 km west
Margaret Harries Bank	17.1 – 30.0	162 km south-west
Troubadour Shoal	10.6 – 30.0	165 km west
Sunset Shoal	15.0 – 30.0	178 km west
Bellona Banks	21.0 – 30.0	305 km west
Echo Shoals	18.0 – 30.0	345 km west

The shoals and banks within the EMBA share a tropical marine biota similar to that of emergent reef such as Ashmore Reef, Cartier Island, Seringapatam Reef and Scott Reef (Heyward et al., 2017). AIMS’ analysis of benthic communities showed that neighbouring shoals and banks (i.e. within hundreds of kilometres of the permit area) frequently share about >80% of benthic community composition (Heyward et al., 2017). The most influential determinants of the benthic community composition observed to date include depth and light intensity, substrate type and complexity, hydrodynamic environment and position on the continental shelf (Heyward et al. 2017). The distribution of more than 150 shoal/bank features across the Sahul Shelf KEF (**Figure 2-6**), with individual shoals/banks often separated by 5 to 20 km, suggests an extensive series of ‘stepping stone’ habitats are available to recruit larvae and connect these ecosystems at ecological time scales (Heyward et al. 2017).

The shoals and banks within the EMBA (**Table 2-2**) are expected to support comparable levels of biodiversity, but the dominant benthic species may vary in abundance and diversity, with subsets of species being prominent on some more than others (Heyward et al., 2017).

**Section 2.4.1** below presents a summary of the results from the Barossa environmental baseline studies (**Section 1.2**), which included a benthic habitat survey of Evans Shoal, Tassie Shoal and Lynedoch Bank.



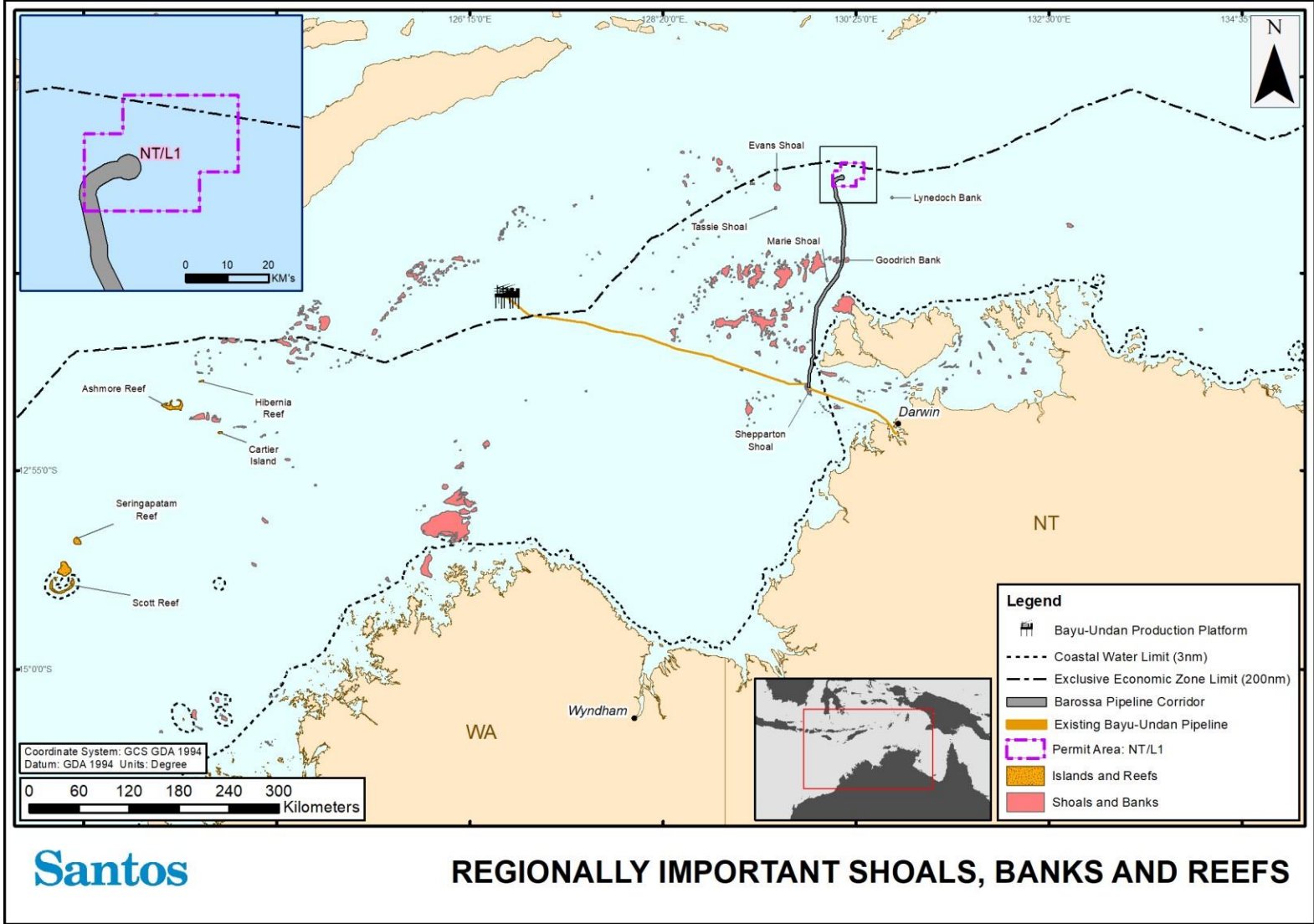


Figure 2-6: Banks and shoals within the EMBA

### 2.4.1 Summary of the results from the Barossa marine studies program

Evans Shoal, Tassie Shoal and Lynedoch Bank were surveyed as part of the environmental baseline studies program (Jacobs, 2016c). There was a high degree of similarity between the surveyed sites, based on the consistent diversity observed in habitat features and biota present. One exception to this was the eastern slope of Evans Shoal, which showed a higher degree of similarity to a scarp feature (Jacobs, 2016c). This may be due to depth or greater exposure to predominant currents and weather.

In general, the reef flat at Evans Shoal was characterised by sand and algae-covered rubble with communities dominated by hard corals, soft corals, various algae and sponges which were present in varying degrees of diversity and abundance (Jacobs, 2016c; Heyward et al., 2017). The plateaus of Evans Shoal and Tassie Shoal also had extensive areas of sand and rubble (Heyward et al., 2017). Gorgonians and sea whips often dominated the reef crest, whereas the hard substrate of the slope predominantly supported sponges and filter feeders (such as gorgonians, feather stars and sea whips). Filter feeders became more prevalent on rocky outcrops beyond about 60 m (Heyward et al., 2017). Of particular note were the northern and southern slopes of Evans Shoal as these supported large areas of dense plate coral (at 40 to 50 m water depth) and dense sub-massive coral (northern slope at about 47 m water depth) (Jacobs, 2016c).



Heyward et al. (2017) also recorded areas of medium- to high-density foliaceous coral at Evans Shoal and Tassie Shoal and noted that this habitat was very similar to that observed further west in the Sahul Shoals and within the deeper lagoon at Scott Reef. Overall coral cover of about 9% was observed at both Evans and Tassie Shoals (Heyward et al., 2017).





Heyward et al. (2017) noted the seabed habitats at the shoals were broadly consistent with those observed from studies across the region. They also noted that while there were many similarities between the shoals in the region, there were differences – likely influenced by the broader physical environment. For example, the status of the benthic communities on each shoal may reflect different disturbance events (e.g. cyclone/storm damage and coral bleaching) and recruitment histories due to variations in biological connectivity (Heyward et al., 2017).



The shoal slopes supported a diverse range of fish species typical of reef-fish assemblages as well as pelagic species. Species richness in the fish community was influenced most by the calcareous reef composition of the substrata, and the percentage cover of hard coral on this substratum type (Heyward et al., 2017). Therefore, species richness decreased with depth as seabeds exhibited bare substrata. AIMS has conducted a detailed characterisation of the fish communities at Evans Shoal and Tassie Shoal – see **Section 5.1.1** for a summary of the findings.



See **Table 2-3** for a summary of the results from the marine studies program (Heyward et al., 2017) for Evans Shoal, Tassie Shoal, Lynedoch Bank, Goodrich Bank, Marie Shoal and Shepparton Shoal.





Table 2-3: Summary of the results from the marine studies program


Shoal/bank	Description
Evans Shoal	<p>Evans Shoal, located about 65 km to the west of the permit area, is a flat-topped shoal that reaches a plateau at about 18 to 28 m below the sea surface. The infauna communities were reasonably diverse and abundant (3 to 63 individuals representing 3 to 42 taxa in the coarser sediments), with the species present being dominated by molluscs (e.g. Laevidentaliidae), crustaceans (e.g. tanaids, amphipods, isopods, callianassids) and annelid worms (e.g. syllids, <i>Nematonereis</i> species, lumbrinerids) (Jacobs, 2016b). The coarser sediments at Evans Shoal supported higher species diversity and abundance. The relationship between coarse sediments, high infaunal abundances and species richness has been previously identified in the north-west shelf with Huang et al. (2013) noting that greater species richness and total abundance were associated with coarse-grained, heterogeneous sediments (Jacobs, 2016b). The key benthic habitats and dominant fish species observed are discussed below (Jacobs, 2016c).</p> <p><b>Reef flat (centre of the shoal)</b></p> <p>The transect was located at a water depth of about 28 m. The substrate was predominantly sand with patchy mixed beds of filter feeders (e.g. sponges and soft corals) and macroalgae. Hard corals were observed at a small bommie (Jacobs, 2016c). Heyward et al. (2017) noted that hard corals were generally sparse or absent across large areas of the plateau, but their density increased towards the outer edges of the plateau. Several taxa of fish including species from families Labridae, (wrasse), Pomacanthidae (damselfish and clownfish), Acanthuridae (surgeonfishes, tangs and unicornfishes), Zanclidae (Moorish idols), Balistidae (triggerfishes) and Monacanthidae (leatherjacket).</p> <div style="display: flex; justify-content: space-around;">   </div> <p><b>Southern slope</b></p> <p>Transects on this slope began on the reef flat in 18 m water depth. While the substrate of the reef flat was dominated by sand and rubble, some areas supported high-density coral cover (mostly plate and branching forms but also soft corals) and <i>Halimeda</i> species (calcareous algae). A diverse assemblage of reef-fish occurred in these areas and whitetip reef sharks were also observed. The reef crest of the shoal (about 32 m deep) was dominated by plate coral, whereas the upper slope was dominated by sand. As water depth increased the substrate changed from being dominated by plate corals (about 42 m depth) to macroalgae with scattered sponges and sea cucumbers (about 55 m depth).</p>

Shoal/bank	Description
	<div style="display: flex; justify-content: space-around;">   </div> <p><b>Eastern slope</b></p> <p>Transects on this slope began at about 83 m water depth. The reef flat was characterised by sandy substrate with occasional small macroalgae. Silvertip sharks were observed in this habitat. The crest of the shoal (about 88 m deep) supported a rocky overhang with various types of filter feeders. The slope was dominated by steep rock faces and rocky overhangs with small sandy ledges that supported filter feeders (such as gorgonians, feather stars, sea whips and sponges) and reef-fish.</p> <div style="display: flex; justify-content: space-around;">   </div> <p><b>Northern slope</b></p> <p>Transects on the northern slope began at about 45 m water depth. The reef flat on this slope alternated between areas dominated by plate coral, sub-massive coral and macroalgae (including <i>Halimeda</i> species) with sponges. Whitetip reef sharks and one tawny nurse shark were observed on the reef flat, as were individuals from the fish families Labridae, Pomacentridae and Pomacanthidae. Small discrete piles of rubble were also observed and were likely to be triggerfish nests. The crest of the shoal (about 80 m deep) was colonised by sponges, filter feeders and algae. The reef slope was characterised by rocky substrate with small sand-covered ledges and supported communities dominated by sponges and filter feeders (such as gorgonians, feather stars, sea whips and sponges). One moray eel (<i>Muraenidae</i>) and various species of fish (families Chaetodontidae (butterflyfish), Carangidae (queenfishes, runners, scads and trevallies), Caesionidae (fusiliers), Serranidae (groupers and reef cod) and Holocentridae (squirrelfish) were observed in the rocky overhangs of the reef slope.</p>

Shoal/bank	Description
	
Tassie Shoal	<p>Tassie Shoal, located about 75 km to the west of the permit area, is a flat-topped shoal that reaches a plateau at about 14 to 15 m below the sea surface.</p> <p>The infauna communities were reasonably diverse and abundant (12 to 33 individuals representing 12 to 24 taxa), with species present being dominated by syllid polychaetes, tanaid crustaceans, foraminifera, brittlestars and fibularid echinoderms (urchins) (Jacobs, 2016b). The key benthic habitats and dominant fish species associated with the shoal are discussed below (Jacobs, 2016c).</p> <p><b>Reef flat</b></p> <p>The reef flat was sampled at two sites at a water depth of about 15 m. The substrate consisted of sand, rubble and patchy reef structure. The reef structure was dominated by massive, sub-massive, plate and branching coral forms, and the hard substrate supported a range of sea whips, soft corals, <i>Halimeda</i> species, turf algae and sponges. Feather stars, large clams and a decapod crustacean were also recorded. A diverse range of tropical fish species were sighted including representatives from the families Labridae, Pomacentridae, Zanclidae, Pomacanthidae and Acanthuridae. Two whitetip reef sharks were also observed.</p>  <p><b>Eastern slope</b></p>

Shoal/bank	Description
	<p>The transect began in about 28 m water depth. The reef crest was dominated by hard coral, soft coral and sponges, but also supported <i>Halimeda</i> species. Schools of fish (<i>Acanthurids</i> and <i>Carangids</i>) and sea snakes were observed on both the reef flat and upper slope. The top of the reef slope (30 to 50 m) was dominated by sponges and soft corals, such as gorgonians and sea whips. The substrate became dominated by sand and rock at about 50 m and began to flatten out and become dominated by sand around 70 m. A sea snake and a whitetip reef shark were observed at the bottom of the reef slope (about 48 m).</p> <div style="display: flex; justify-content: space-around;">   </div>
Lynedoch Bank	<p>Lynedoch Bank, located about 54 km to the south-east of the permit area, is a flat-topped bank which reaches a plateau at about 14 to 16 m below the sea surface. The infauna communities were reasonably diverse and abundant (56 individuals representing 39 taxa) with species present being dominated by nematodes, tanaid crustaceans, and polychaetes (tube-dwelling <i>onuphids</i> and <i>chaetopterids</i>, and <i>lumbrinerids</i>), brittlestars (<i>ophiuroids</i>) and mud shrimp (<i>callianassids</i>) (Jacobs, 2016b). The key benthic habitats and fish communities of the shoal are discussed below (Jacobs 2016c).</p> <p><b>Reef flat (centre of the shoal)</b></p> <p>The reef flat was sampled at two sites at a water depth of about 16 m. The reef flat was dominated by sand and rubble with hard corals (mostly branching, massive and sub-massive), sponges, soft coral and <i>Halimeda</i> species present. Small reef-fish were common (including individuals from the families <i>Chaetodontidae</i>, <i>Labridae</i> and <i>Zanclidae</i>) with whitetip reef sharks, a sea snake and a moray eel also observed.</p>

Shoal/bank	Description
	<div style="display: flex; justify-content: space-around;">   </div> <p><b>Eastern slope</b></p> <p>The transect began on the reef flat in about 26 m water depth, which was observed to be similar to that described above. The reef sloped gently to a depth of about 85 m and was characterised by a sand and rubble substrate. There was a noticeable low abundance of fish, sharks and other motile biota.</p> <div style="display: flex; justify-content: space-around;">   </div> <p><b>Western slope</b></p> <p>The reef flat was characterised by sand and rubble with hard corals (mostly branching, encrusting and massive forms), sponges and <i>Halimeda</i> species present. Small triggerfish (Balistidae) were common, with sharks (most likely silvertip and whitetip reef sharks) and a sea snake also observed. The reef crest (about 40 m water depth) and the slope were dominated by sand and rubble, with occasional sponges, sea stars, sea cucumbers, and reef-fish (Pomacanthidae). The slope flattened out at about 70 m deep and became dominated by sand.</p>

Shoal/bank	Description
	
<p>Goodrich Bank, Marie Shoal and Shepparton Shoal</p>	<p>Goodrich Bank, Marie Shoal and Shepparton Shoal are located directly adjacent to the pipeline route corridor.</p> <p>AIMS undertook a seabed biodiversity survey in 2015 at two mid-shelf seabed locations adjacent to Goodrich Bank and Cape Helvetius (Heyward et al., 2017). The benthic habitat surrounding Goodrich Bank supported sparse- to moderate-density filter feeders (dominated by small sponges) on areas of bare rock or sand covered pavement, with larger organisms observed on outcropping low-relief reef or rocks. Hard corals were rare in the waters surrounding Goodrich Bank and were only encountered at depths less than 30 m.</p> <p>The AIMS extended benthic habitat map shows that burrowers/crinoids and filter-feeder communities are expected at Marie and Shepparton shoals.</p> <p>Connectivity between shoal features is expected given the strong surface currents in the region (Heyward et al., 2017). Therefore, it is anticipated that the ecological characteristics of the Goodrich Bank, Marie Shoal and Shepparton Shoal are broadly consistent with the above description of the shoals and banks located within the EMBA, as well as the characteristics described for Evans Shoal, Tassie Shoal and Lynedoch Bank.</p>



## 2.5 Offshore reefs and islands

**Table 2-4** summarises the regionally important offshore reefs and islands within the EMBA. These reefs include diverse coral and seagrass habitats, and benthic and fish communities. A number of these reefs and islands also have designated biological important areas (BIAs), where aggregations of individuals of a species are known to display biologically important behaviour such as breeding, foraging, resting or migration.

**Table 2-4: Summary of the regionally important offshore reefs and islands within the EMBA**

Offshore reef/island	Description
Ashmore Reef	<p>Ashmore Reef lies about 800 km to the south-west of the permit area and is protected by the Commonwealth-managed Ashmore Reef Marine Park (<b>Section 12.1.1</b>). Ashmore Reef is also a designated Ramsar wetland of international significance (<b>Section 9.1.1</b>).</p> <p>The reef is a large platform reef of 227 km<sup>2</sup>, consisting of an atoll-like structure with three low, vegetated islands, numerous banks of shifting sand and two large lagoon areas. The surrounding reef consists of a well-developed reef crest – most prominent on the south and east sides – and a broad reef flat that can be up to 3 km across. Along the edge of this reef flat area are large areas of drying sand that become exposed at low tide, particularly along the southern side. Water depth within the lagoon is highly variable, ranging from extremely shallow around the sand banks and up to 45 m in the deeper areas. The three islands located within the lagoon – West Island, East Island and Middle Island – are mostly flat, being composed of coarse sand with a few areas of exposed beach rock and limestone outcrops (Clarke, 2010; Shell, 2009).</p> <p>Five species of seagrass have been reported at Ashmore Reef, with <i>Thalassia hemprichii</i> being the dominant species (Pike &amp; Leach, 1997; Skewes et al., 1999b; Brown &amp; Skewes, 2005). The total area of seagrass at Ashmore Reef in 1999 was estimated to be 470 ha (Skewes et al., 1999b). However, much of this was very sparse cover and there were only 220 ha of seagrass with a greater than 10% cover (Brown &amp; Skewes, 2005). Seagrass grew in a sparse, patchy distribution across the sand flats, but had a higher coverage on the reef flat area, where it extended to within 100 m of the reef crest. The area of greatest cover and diversity was in the west and south-west areas of the reef on the inner reef flat (Brown &amp; Skewes, 2005). These seagrass meadows support a small but significant population of dugongs estimated at around 100 individuals in all age classes from calves to adults (Hale &amp; Butcher, 2013).</p> <p>The diversity of fish at Ashmore Reef is higher than other comparable reefs in the NMR bioregion with more than 760 species recorded (Russell et al., 2005; Kospartov et al., 2006). The majority of fish species are shallow water, benthic taxa that typically inhabit depths down to 100 m and are widely distributed throughout the Indo-West Pacific (Russell et al., 2005). The most species rich groups are gobies (Gobiidae), damselfishes (Pomacentridae), wrasses (Labridae), cardinal fishes (Apogonidae), moray eels (Muraenidae), butterflyfishes (Chaetodontidae), and rockcods and groupers (Serranidae) (Allen, 1989; Russell et al., 2005).</p> <p>Macroalgae at Ashmore Reef are estimated to cover more than 2,000 ha, mostly on the reef slope and crest areas (Hale &amp; Butcher, 2013). The algal community is dominated by turf and coralline algae, with fleshy macroalgae comprising typically less than 10% of total algal cover (Skewes et al., 1999b).</p>
Cartier Island	<p>Cartier Island lies about 780 km to the south-west of the permit area. The island and surrounding reefs are protected by the Cartier Island Marine Park (<b>Section 12.1.2</b>). Cartier Island is an unvegetated sand cay surrounded by mature reef flats; it sits at the centre of a reef platform that rises steeply from the seabed. The island is composed of coarse sand and is stabilised by</p>

Offshore reef/island	Description
	<p>patches of beach rock around its perimeter. The island supports large populations of nesting marine turtles and is a designated nesting BIA for the green turtle (<b>Section 6.1.2</b>).</p>
Hibernia Reef	<p>Hibernia Reef is about 740 km to the south-west of the permit area and is situated about 40 km north-east of Ashmore Reef and 60 km north-west of Cartier Island. Hibernia Reef consists of an approximately oval-shaped reef that tapers to a point on the western side. The reef covers an area of about 11.5 km<sup>2</sup> and has no permanent land, but large areas of the reef can become exposed at low tide. Hibernia Reef is also characterised by a deep central lagoon and drying sand flats.</p>
Seringapatam Reef	<p>Seringapatam Reef (about 1,000 km to the south-west of the permit area) is a remote atoll. It covers an area of about 55 km<sup>2</sup> and encloses a lagoon which has a relatively consistent depth of about 20 m (maximum depth of 30 m) (Heyward et al., 2013). The lagoon is connected to the ocean by a narrow passage in the north-east part of the reef. Seringapatam Reef is recognised as a KEF (<b>Section 10.3</b>).</p> <p>Seringapatam Reef is a regionally important scleractinian coral reef as it has a high biodiversity comparable to Ningaloo Reef. Results from a Western Australian Museum (WAM) survey in 2006 noted 159 species of scleractinian corals with a hard coral cover of about 16% (WAM, 2009). The dominant benthic habitats of the reef were observed to include hard and soft corals (Heyward et al., 2013 cited in ConocoPhillips, 2018).</p> <p>Several baseline studies were conducted at Seringapatam Reef in 2013, as part of interests in the Greater Poseidon Field in the Browse Basin. The dominant benthic habitats of the reef were observed to include turf algae, macroalgae, hard and soft corals, algae and filter feeders (e.g. sponges, gorgonians, hydroids and seapens) (Heyward et al., 2013).</p> <p>Seringapatam Reef was found to have a seagrass cover of 2 ha out of 5,519 ha (0.04%) composed of <i>Thalassia hemprichii</i> and <i>Halophila ovalis</i> in approximately equal quantities (Skewes et al., 1999a). This finding contrasts with a more recent survey where only one species of seagrass (<i>Halophila decipiens</i>) was recorded at Seringapatam (Huisman et al., 2009).</p>
Scott Reef	<p>Scott Reef (about 1,000 km to the south-west of the permit area) includes North Scott Reef and South Scott Reef. North Scott Reef is an annular reef, about 17 km long and 16 km wide, enclosing a shallow lagoon (up to 20 m deep) that is connected to the ocean by passages in the north-east and south-west (Gilmour et al., 2013; Woodside, 2014). South Scott Reef is a crescent-shaped reef that is about 20 km wide. The lagoon at South Scott Reef ranges in depth (20 to 70 m) and supports significant benthic communities such as hard and soft corals. Sandy Islet, to the north of South Scott Reef, represents the only sandy shoreline habitat at Scott Reef and is a significant nesting site for green turtles, predominantly during the summer months (Gilmour et al., 2013). Light penetration at Scott Reef is high due to low turbidity. Light penetration depths to the deeper part of South Reef Lagoon are in excess of 50 m with corals able to survive at depths of up to 70 m (Woodside Energy Limited et al., 2010). Scott Reef is recognised as a KEF (<b>Section 10.3</b>) and Commonwealth Heritage Place (<b>Section 9.2.1</b>).</p> <p>Scott Reef supports five species of seagrass (URS, 2006), with <i>Thalassia hemprichii</i> most abundant (Skewes et al., 1999a; URS, 2006). The highly energetic environment and significant tidal exposure of Scott Reef restricts the area of habitats potentially</p>

Offshore reef/island	Description
	<p>suitable for seagrass establishment to a small proportion of the total area, resulting in low abundance (Skewes et al., 1999a; URS, 2006).</p> <p>Surveys at Scott and Seringapatam reefs (described above) recorded more than 100 species of marine algae (Huisman et al., 2009). The marine algal community was similar between reefs and also similar to the Rowley Shoals. Algae found at these offshore atolls forms a small subset of the Indo-Pacific algal flora, with virtually all of the species identified thus far having been previously collected from north-western Australia or from localities further north. Although further research is necessary, at present there is nothing to suggest that the macroalgal communities of these offshore atolls are unique within the Indo-Pacific (Huisman et al., 2009).</p> <p>Scott Reef has enormous habitat diversity and is considered a hot spot for fish, with five endemic species (DEWHA, 2008a). The reef has biogeographic significance due to the presence of species which are at or close to the limits of their geographic ranges, including fish known previously only from Indonesian waters such as cardinalfish, azure damselfish (<i>Chrysoptera hemicyanea</i>), comb-tooth blenny (<i>Escnius schroederi</i>) and several Gobiids (DEWHA, 2008a).</p> <p>Coral communities at Scott Reef occur across shallow (&lt; 30 m) and deep (&gt; 30 m) habitats, with 306 species from 60 genera and 14 families having been identified (Gilmour et al., 2009). Coral communities varied from shallow to deep water with 295 species recorded from shallow water environments and 51 species from deep water. Eleven species were only found in deep water environments. Of the corals recorded, none were endemic to Scott Reef (Gilmour et al., 2009) and all were predominantly widespread Indo-Pacific species.</p>
Tiwi Islands	<p>The Tiwi Islands are situated about 80 km north of Darwin and are comprised of Melville Island, Bathurst Island and nine smaller uninhabited islands off the northern and southern shores. The islands are about 100 km south of the permit area. The islands cover an area of about 8,320 km<sup>2</sup> and support a number of important habitats, including extensive stands of mangroves, tidal mudflats, sandy beaches, seagrass meadows and fringing reef habitats (INPEX, 2010). Many species found on the islands are not recorded anywhere else in the NT, primarily due to their isolation and climatic extremes (high rainfall) (NRETAS, 2009a). The Tiwi Islands are Aboriginal freehold land owned by the Tiwi Aboriginal Land Trust (NRETAS, 2009a). A mapping exercise has been undertaken with the Tiwi Island Land Council to identify environmental and socioeconomic values along the Tiwi Islands coastline (ConocoPhillips, 2019) (<b>Section 14.7.2</b>).</p> <p>The Tiwi Islands, and the small islands nearby, support important nesting sites for marine turtles, internationally significant seabird rookeries, and some major aggregations of migratory shorebirds (DLRM, 2009). The sandy beaches on the Tiwi Islands, specifically the west coast of Bathurst Island and the north coast of Melville Island, are particularly important for marine turtle nesting. Nesting is dominated by flatback and olive ridley turtles (Chatto &amp; Baker, 2008). However, green and hawksbill turtles also nest on the Tiwi Islands. Significant numbers of olive ridley turtles are known to nest on the beaches of Seagull Island and the</p>

Offshore reef/island	Description
	<p>north-west coast of Melville Island (Chatto &amp; Baker, 2008). A number of BIAs for turtles are found along the coastlines of the Tiwi Islands (<b>Section 6.1</b>).</p> <p>Five seabird breeding colonies have been reported on small offshore islands surrounding Melville and Bathurst islands (Chatto, 2001) that range in size from two to more than 30,000 birds (Chatto 2001). The colony on Seagull Island, off the north-west tip of Melville Island, supports a breeding BIA of about 60,000 crested terns (Woinarski et al., 2003). This is thought to be the largest breeding colony of this species and is considered an internationally significant colony (&gt; 1% global population) (NRETAS, 2009a). A 20 km buffer has been designated around the BIA as a foraging zone for the crested terns (see <b>Section 8.4</b>). The breeding period for the crested tern is from March to July, with most eggs being laid between from late April to early June (Chatto, 2001). In general, colonial seabird breeding in the NT occurs throughout most of the year, though mostly between May and November (Chatto, 2001). The extensive areas of tidal flats, particularly on the south-east of Melville Island, have also been noted as providing important wading and feeding habitats for shorebirds. The highest total count at this site was 40,000 shorebirds in 1993 with the most common species being great knots (Chatto, 2003). Other species recorded in high numbers include red-necked stints, greater and lesser sand plovers and bar-tailed godwits (Chatto, 2003).</p> <p>The north coast of the Tiwi Islands is recognised as a key site for the conservation of dugongs (PWSNT, 2003), as the shallow waters contain a significant seagrass habitat (<b>Figure 7-2</b>). See <b>Section 7.1.3</b> for a further discussion of the presence of dugongs near the Tiwi Islands.</p>

## 2.6 Other seabed features of interest

### 2.6.1 Seamounts

The Barossa environmental baseline studies program (Jacobs, 2016c) included sampling sites at several seamounts in the broader vicinity of the Barossa development (within 9 to 18 km to the west of the permit area). The seamounts are generally raised up from the seabed to water depths between 50 and 80 m and are characterised by predominantly sand and rubble (Jacobs, 2016c). The hard substrate of the seamount slopes support epibenthic communities dominated by sponges and filter feeders such as gorgonians (e.g. sea whips, sea fans and soft corals) and feather stars. Other epibenthic species observed included holothurians (sea cucumbers), sea fans and algae (Jacobs, 2016c).

Triggerfish nesting areas were apparent at the seamounts. The triggerfish (family Balistidae) appeared to make depressions in the sand and rubble at the top of the southernmost seamount surveyed, as they were observed in and around these depressions (Jacobs, 2016c). At a seamount directly west of the permit area (about 18 km), small discrete piles of rubble had accumulated that also may have been fish nests or as the result of tidal/current movement. These piles were also observed on the northern slope of Evans Shoal. The seamounts also appeared to support schools of fish (predominantly from the families Lutjanidae, Carangidae and Caesionidae, and including larvae or juveniles) both near the top of the seamount and at depth.

Four grey nurse sharks were observed at one of the seamounts in about 130 to 160 m water depth. This was considered unusual as neither the east nor west coast populations are known to extend that far north and are generally associated with shallower, more coastal waters (DoEE, 2017e).

Seamounts are likely to be observed sporadically across the wider EMBA and support epibenthic communities, such as sponges and filter feeders and schools of fish.

### 2.6.2 Scarps

The Barossa environmental baseline studies program (Jacobs, 2016c) included sampling sites at two scarps, 10 km to the south of the permit area, which were in water depths ranging between 160 and 190 m. The substrate of the scarps was similar and characterised by a hard bedrock pavement at the top, with a rocky profile along the ridge and sand habitats at the base (Jacobs, 2016c). The scarps provided habitat for gorgonians (e.g. sea whips), feather stars and other filter feeders, sponges, and hydroid/bryozoan turf. A deep-water snapper species (possibly goldband snapper) was also observed in a rocky overhang at the base of the slope and small silver fish and one ray were observed on the sand flat at one of the scarps (Jacobs, 2016c).

Scarps are likely to be observed sporadically across the wider EMBA and support epibenthic communities, such as sponges and filter feeders and schools of fish.

### 3. Benthic habitats and communities

Benthic habitats predominantly refer to communities consisting of marine plants, such as seagrass and macroalgae, or invertebrates such as reef-building corals.

Previous surveys in the Timor Sea indicate that between 50 and 200 m depth, the benthos consists mostly of soft, easily re-suspended sediments (Heyward et al., 1997; URS, 2005, 2007). The diversity and coverage of epibenthos is low and organisms present are predominantly sponges, gorgonians and soft corals (Heyward et al., 1997; URS, 2005, 2007).

The seabed features of regional interest nearest to the permit area (Evans Shoal, Tassie Shoal and Lynedoch Bank) and pipeline route corridor (Goodrich Bank, Marie Shoal and Shepparton Shoal) became the subject of the environmental baseline monitoring program for the Barossa development (**Section 1.2**). See **Section 2.3** for a discussion about the observed benthic habitats and communities.

**Section 2.5** summarises the regionally important offshore reefs and islands within the EMBA and the benthic habitats and communities they support.

AIMS has developed a spatial predictive benthic habitat model of the Oceanic Shoals Marine Park and the pipeline route corridor. This was part of the Australian National Environmental Science Program to determine the spatial heterogeneity of the benthic environment and key classes of organisms within the reserve. The outputs of this model are detailed in **Section 12.2.1**.

See the sections below for a broad description of the benthic communities within the EMBA, with reference to the observations made during the environmental baseline program (**Section 2.3**).

#### 3.1 Benthic communities

Benthic macrofauna groups observed near the permit area include octocorals (particularly sea pens) and motile decapod crustaceans (mostly prawns and squat lobsters), which were recorded in relatively low numbers. Other biota observed included anemones, starfish, brittle star and soft corals (Jacobs, 2016c).

The frequent bioturbations (burrows, mounds and tracks) observed suggest several burrow-living decapods (such as prawns) may be present (Jacobs, 2016c). These species are more active at dawn, dusk or at night in habitats lacking cover and hence, are less likely to be recorded during daylight surveys (Jacobs, 2016c).


Infaunal communities near the permit area were characterised by burrowing taxa and demersal fish, namely foraminifera (an amoeboid protist), nematodes, *Bregmaceros* sp. (codlets), tube-forming Onuphid polychaetes and the superb nut shell, *Ennucula superba*. The communities were characterised by low abundance (five to 15 individuals) and species diversity (five to nine taxa). The most common phyla within the infaunal communities were Annelida (total of eight individuals across the sampling sites), Mollusca and Foraminifera (total of seven individuals) and Crustacea (total of six individuals). Due to the lack of hard substrate, the associated epibenthos was expected to be sparse (Jacobs, 2016c).

The deep-water benthic characteristics of the permit area are broadly consistent with the results of similar surveys in offshore areas of the region (Jacobs, 2016c).

The permit area occurs within the bounds of the Shelf Break and Slope of the Arafura Shelf (KEF) (**Section 10.8**). The ecological values associated with this unique seafloor feature (i.e. patch reefs and hard substrate pinnacles) were not observed during the surveys (Jacobs, 2016a).

See **Figure 3-1** for some images that represent the benthic habitats and macrofauna near the permit area.

Two geophysical surveys have been undertaken over the pipeline route corridor (Fugro, 2016 and DOF, 2018). A summary of the benthic communities observed have been included in **Table 2-1**.



**Figure 3-1: Representative images of benthic habitats and macrofauna near the permit area (Jacobs, 2016c)**

### 3.2 Coral reefs

Extensive coral communities are not present within the permit area or pipeline route corridor (Jacobs, 2016c, 2017). Within the EMBA the following receptors contain extensive coral reefs:

- + Evan Shoal
- + Tassie Shoal
- + Lynedoch Bank



- + Goodrich Bank
- + Marie Shoal
- + Shepparton Shoal
- + Ashmore Reef
- + Hibernia Reef
- + Seringapatam Reef
- + Scott Reef
- + Tiwi Islands
- + shallower waters adjacent to the Indonesia and Timor-Leste coastlines.

See **Sections 2.3** and **2.5** for descriptions of the above receptors. In addition, more than 150 shoal/bank features occur across the Carbonate Banks and Terrace System of the Sahul Shelf KEF (**Section 10.5**). The hard substrate of these banks is thought to support diverse organisms including sessile benthic invertebrates, such as sponges, soft and hard corals, gorgonians, bryozoans, ascidians and associated reef fish and elasmobranchs (Brewer et al., 2007).

Coral reef communities within the EMBA are also expected to be widespread in shallower waters adjacent to the coastlines of Indonesia and Timor-Leste. Indonesia has an estimated 75,000 km<sup>2</sup> of coral reef ecosystem distributed throughout the archipelago (Tomascik et al., 1997 cited in Hutumo & Moosa, 2005). Fringing reefs are the most common reef types with scleractinian corals the most dominant and important group. About 452 species of hermatypic scleractinian coral were collected from Indonesian waters by Tomascik et al. (1997, cited in Hutumo & Moosa, 2005). A study presented by Suharsono (2004, cited in Hutumo & Moosa, 2005) indicated that 590 species of scleractinian corals exist in Indonesian waters. Acropora, Montipora and Porites are the most important reef-building corals in Indonesia.

Corals are both primary producers and filter feeders and thus play a role in the provision of food to marine fauna and in nutrient recycling to support ecosystem functioning (CALM & MPRA, 2005a). The distribution of corals in the area is governed by the availability of hard substrate for attachment and light availability. Corals create settlement substrate and shelter for marine flora and fauna. Studies have shown that declines in the abundance, or even marked changes in species composition of corals, has a marked impact on the biodiversity and productivity of coral reef habitats (Pratchett et al., 2008). As part of the reef-building process, scleractinian corals are also important for the protection of coastlines through accumulation and cementation of sediments and dissipation of wave energy (CALM & MPRA, 2005a).

### 3.3 Seagrasses

Seagrass communities are not present within the permit area or pipeline route corridor (Jacobs, 2016c, 2017). Within the EMBA the following receptors contain seagrass communities:

- + Ashmore Reef
- + Scott Reef
- + Seringapatam Reef
- + Tiwi Islands
- + shallower waters adjacent to the Indonesian and Timor-Leste coastlines.

The above receptors have been described in **Sections 2.3** and **2.5**.

Seagrasses are biologically important for four reasons:

1. as sources of primary production
2. as habitat for juvenile and adult fauna such as invertebrates and fish

3. as a food resource
4. for their ability to attenuate water movement and trap sediment (Masini et al. 2009).

More than 30 species of seagrasses have been recorded within Australian waters. Seagrasses inhabit a variety of substrates from mud to rock, but occur most extensively on soft substrates (AIMS, n.d). Seagrass meadows of note within the EMBA include those around the Tiwi Islands – these provide significant habitat to a number of species, including dugongs (**Section 7.1.3**).

### 3.4 Plankton

Plankton abundance and distribution is patchy, dynamic and strongly linked to localised and seasonal productivity (Evans et al., 2016). Fluctuations in abundance and distribution occur both vertically and horizontally in response to tidal cycles, seasonal variation (light, water temperature and chemistry, currents and nutrients) and cyclonic events. As a key indicator for ecosystem health and change, plankton distribution and abundance has been measured for more than a century in Australia (Richardson et al., 2005). The compilation of this data has been made publicly available (see Australian Ocean Data Network 2017) and was used in the *Australia State of the Environment 2016* report (Jackson et al., 2017) to nationally assess marine ecosystem health. According to their findings, warming ocean temperatures have extended the distribution of tropical phytoplankton species (which have a lower productivity) further south, resulting in a decline in primary productivity in oceanic waters north of 35°C, especially the North West Shelf (Evans et al., 2016). Trends in primary productivity across Australia are variable, with the south-west of Australia experiencing an increase in productivity and northern Australia experiencing no change between 2002 and 2016 (Evans et al., 2016).

During the marine studies program (Jacobs, 2016a), phytoplankton and zooplankton species were sampled along 300-m-long surface water transect tows during three field surveys (June 2014, January 2015 and April 2015) using plankton nets. Four of the sites were near the permit area (only three of which were sampled in winter), three were at Evans Shoal (with only two sampled in winter), three were at Tassie Shoal (only one sampled in winter) and two were at Lynedoch Bank (autumn and summer only).

The study found phytoplankton assemblage composition was relatively similar across the seasons. Diatoms (*Bacillariophyceae*), blue-green algae (*Cyanobacteria*) and dinoflagellates (*Dinophyceae*) were recorded in all seasons, cryptomonads (*Cryptophyceae*) in two seasons (summer and autumn), and silcoflatellates (*Dictyochophyceae*) and green algae (*Chlorophyceae*) in only a single season (winter and autumn respectively) (Jacobs, 2016a).

Blue-green algae were the most abundant phytoplankton assemblage. They were recorded in about 87% of the transect tows and had a mean abundance of 74%. *Trichodesmium erythraeum* (a blue-green alga) was the most abundant phytoplankton species at the majority of sites during each season.

The zooplankton assemblage composition was relatively similar across the season, with summer and winter being most similar (Jacobs, 2016a). The summer survey recorded the most diverse assemblage (14 classes of organisms), while autumn was the least diverse (either classes) (Jacobs, 2016a).

## 4. Shoreline habitats

Shoreline habitats are defined as those habitats that are adjacent to the water along the mainland and of islands that occur above the lowest astronomical tide (LAT) and most often in the intertidal zone. The shorelines relevant to the EMBA are those of the Tiwi Islands, Indonesia and Timor-Leste, Scott Reef, Ashmore Reef and Cartier Island.

### 4.1 Mangroves

Within the EMBA the following receptors have mangrove habitat:

- + Tiwi Islands
- + Indonesian and Timor-Leste coastlines.

Along the shoreline of the Tiwi Islands mangroves are predominantly within tidal creeks and not exposed along the shoreline. Mangroves occupy a relatively small area of the Timor-Leste and Indonesian coastlines (Alongi, 2013).

Mangroves are important primary producers and have several ecological and economic values. For example, they play a key role in reducing coastal erosion by stabilising sediment with their complex root systems (Kathireson & Bingham 2001). They are recognised for their capacity to help protect coastal areas from the damaging effects of erosion during storms and storm surge. Mangroves are important in the filtration of runoff from land, which helps maintain water clarity for the coral reefs that are often found offshore in tropical locations (NOAA, 2010).

The muddy sediments that occur in mangrove forests are home to a variety of epibenthic, infaunal and meiofaunal invertebrates (Kathireson & Bingham 2001). Crustaceans known to inhabit the mud in mangrove systems include fiddler crabs, mud crabs, shrimps and barnacles. Within the water channels of the mangrove systems, various finfish are found from the smaller fish such as gobies and mudskippers (which are restricted to life in the mangroves) through to larger fish such as barramundi (*Lates calcarifer*) and the mangrove jack (*Lutjanus argentimaculatus*). Mangroves and their associated invertebrate-rich mudflats are an important habitat for migratory shorebirds from the northern hemisphere, as well as some avifauna that are restricted to mangroves as their sole habitat (Garnet & Crowley 2000).

The habitats and communities found on the Tiwi islands have been further described in **Table 2-4**.

### 4.2 Intertidal mud/sand flats

Within the EMBA the following receptors have intertidal mud/sandflats:

- + Tiwi Islands
- + Scott Reef
- + Ashmore Reef
- + Cartier Island
- + Indonesian and Timor-Leste coastlines.

The Tiwi Islands have been identified as containing tidal flats. While their extent is not well documented, they are thought to be closely related to the mangrove habitats of the islands (Conoco Phillips, 2019).

Intertidal mudflats form when fine sediment carried by rivers and the ocean is deposited in a low-energy environment. Intertidal mudflats are highly productive components of shelf ecosystems, responsible for recycling organic matter and nutrients through microbial activity. This microbial activity helps stabilise organic fluxes by reducing seasonal variation in primary productivity which ensures a more constant

food supply. Intertidal sand and mudflats support a wide range of benthic infauna and epifauna which graze on microscopic algae and microbenthos, such as bivalves, molluscs, polychaete worms and crustaceans (Zell, 2007).

Ashmore Reef has intertidal sand flats and these, combined with shingle and pebble shores meet the definition of Ramsar wetland type E which is unique for the bioregion (Hale and Butcher, 2013). Back reef sands are characterised by intertidal and sub-tidal sands and comprise 40% of the Ashmore Reef. Ashmore Reef Nature Reserve also contains mud flats which meet the definition of Ramsar wetland type G, unique for the bioregion (Hale and Butcher, 2013).

Cartier Island is characterised as having sand flat habitats, which are specifically identified as supporting species such as turtles, stingrays, echinoderms, molluscs and crustaceans (Commonwealth of Australia, 2002)

The high abundance of invertebrates found in intertidal sand and mudflats provides an important food source for finfish and shellfish which swim over the area at high tide. Mudflats have also been shown to be significant nursery areas for flatfish. During low tide, these intertidal areas are also important foraging areas for indigenous and migratory shorebirds.

The habitats and communities found on the Tiwi islands, Scott Reef, Ashmore Reef and Cartier Island have been further described in **Table 2-4**.

### 4.3 Sandy beaches

Within the EMBA the following receptors have sandy beaches:

- + Tiwi Islands
- + Scott Reef
- + Ashmore Reef
- + Cartier Island
- + Indonesian and Timor-Leste coastlines.

The sandy beaches on the Tiwi Islands (specifically the west coast of Bathurst Island and the north coast of Melville Island) are important areas for marine turtles, with nesting dominated by flatback and olive ridley turtles (peak nesting in March to May) (Chatto & Baker, 2008).

Sandy beaches at Ashmore Reef and Cartier Island are critical habitats, supporting nesting turtles and shorebirds, including resting areas during their migration. Scott Reef has one sandy shoreline habitat located north of South Scott Reef called Sandy Islet. Sandy Islet is significant for breeding green turtles, which nest here during the summer months (Gilmour et al. 2013).

Sandy beaches are those areas within the intertidal zone where unconsolidated sediment has been deposited (and eroded) by wave and tidal action. Sandy beaches can vary from low- to high-energy zones; the energy experienced influences the beach profile due to varying rates of erosion and accretion.

Sandy beaches provide habitat to a variety of burrowing invertebrates and subsequently provide foraging grounds for shorebirds (Garnet & Crowley, 2000). The number of species and densities of benthic macroinvertebrates that occur in the sand are typically inversely correlated with sediment grain-size and exposure to wave action, and positively correlated with sedimentary organic content and the amount of detached and attached macrophytes (Wildsmith et al., 2005). However, the distributions of these faunas among habitats will also reflect differences in the suite of environmental variables that characterise those habitats (Wildsmith et al., 2005).

Sandy habitats are important for both resident and migratory seabirds and shorebirds (see **Section 8**). While sand flats and beaches generally support fewer species and numbers of birds than mudflats of similar size; some species such as the beach thick knee (*Esacus giganteus*), a crab eater, are

commonly associated with sandy beaches (Garnet & Crowley, 2000). Sandy beaches can also provide an important habitat for turtle nesting and breeding (see marine turtles, **Section 6.1**).

The habitats and communities found on the Tiwi islands, Scott Reef, Ashmore Reef and Cartier Island have been further described in **Table 2-4**.

## 4.4 Rocky shorelines

Within the EMBA the following receptors have rocky shorelines:

- + Tiwi Islands
- + Indonesian and Timor-Leste coastlines.

Rocky shores can include pebble/cobble, boulders and rocky limestone cliffs (often at the landward edge of reef platforms). Rocky outcrops typically consist of hard bedrock, but some of the coastline has characteristic limestone karsted cliffs with an undercut notch. Rocky shorelines can vary from habitats where there is bedrock protruding from soft sediments to cliff-like structures that form headlands. Rocky shorelines are an important foraging area for seabirds and habitat for invertebrates found in the intertidal splash zone (Morton & Britton cited in Jones 2004).

## 5. Fish and sharks

Species listed as threatened and migratory under the *Environment Protection Biodiversity Conservation Act 1999* (EPBC Act) that may occur in the EMBA have been identified using the PMST (see **Appendix A**). These species are shown in **Table 5-1** along with their WA and NT conservation listing (as applicable) and discussed in **Section 5.1** below.

The following WA conservation codes apply to WA conservation significant fauna:

- + Threatened species (listed under the *Biodiversity Conservation Act 2016* (BC Act)):
  - o critically endangered
  - o endangered
  - o vulnerable.
- + Specially protected species (listed under the BC Act):
  - o migratory
  - o species of special conservation interest (conservation dependant fauna)
  - o other specially protected species.
- + Priority species (non-statutory state based administrative process):
  - o priority 1, 2 and 3: poorly-known species – possible threatened species that do not meet survey criteria or are otherwise data deficient. Ranked in order of priority. In urgent need of further survey.
  - o priority 4: species that are adequately known, are either: rare but not threatened; meet criteria for near threatened; or delisted as threatened species within last five years for reasons other than taxonomy. Requiring regular monitoring.

The following NT conservation codes apply to NT conservation significant fauna:

- + Threatened wildlife (listed under the *Territory Parks and Wildlife Conservation Act 1976*):
  - o extinct in the wild
  - o critically endangered
  - o endangered
  - o vulnerable
  - o data deficient
- + Protected wildlife (listed under the *Territory Parks and Wildlife Conservation Act 1976*):
  - o wildlife in a territory park, reserve, sanctuary, wilderness zone or area of essential habitat
  - o any vertebrate that is indigenous to Australia.

A detailed account of commercial and recreational fisheries that operate in the region is provided in **Section 14.6 to 14.8**.

**Table 5-1: EPBC listed fish and shark species in the EMBA**

Species	Conservation status				Likelihood of occurrence in EMBA	BIA within the EMBA
	EPBC Act 1999	BC Act 2016 <sup>1</sup>	Priority species	<i>Territory Parks and Wildlife Conservation Act 1976</i>		
Dwarf sawfish ( <i>Pristis clavata</i> )	Vulnerable Migratory	-	Priority 1	Vulnerable	Species or species habitat may occur within area	None
Freshwater sawfish ( <i>Pristis pristis</i> )	Vulnerable Migratory	-	Priority 3	Vulnerable	Species or species habitat known to occur within area	None
Giant manta ray ( <i>Manta birostris</i> )	Migratory	-	-	-	Species or species habitat likely to occur within area	None – no BIA defined
Great white shark ( <i>Carcharodon carcharias</i> )	Vulnerable Migratory	Vulnerable	-	-	Species or species habitat may occur within area	None
Green sawfish ( <i>Pristis zijsron</i> )	Vulnerable Migratory	Vulnerable	-	Vulnerable	Species or species habitat known to occur within area.	None
Longfin mako ( <i>Isurus paucus</i> )	Migratory	-	-	-	Species or species habitat likely to occur within area	None – no BIA defined
Narrow sawfish ( <i>Anoxypristis cuspidata</i> )	Migratory	-	-	-	Species or species habitat known to occur within area	None – no BIA defined
Northern river shark ( <i>Glyphis garricki</i> )	Endangered	-	Priority 1	Endangered	Species or species habitat may occur within area	None – no BIA defined
Oceanic whitetip shark	Migratory	-	-	-	Species or species habitat	None – no BIA defined

<sup>1</sup> The Wildlife Conservation (Specially Protected Fauna) Notice 2018 has been transitioned under regulations 170, 171 and 172 of the Biodiversity Conservation Regulations 2018 to be the lists of threatened, extinct and specially protected species under Part 2 of the BC Act.

Species	Conservation status				Likelihood of occurrence in EMBA	BIA within the EMBA
	EPBC Act 1999	BC Act 2016 <sup>1</sup>	Priority species	Territory Parks and Wildlife Conservation Act 1976		
( <i>Carcharhinus longimanus</i> )					likely to occur within area	
Reef manta ray ( <i>Manta alfredi</i> )	Migratory	-	-	-	Species or species habitat known to occur within area.	None – no BIA defined
Shortfin mako ( <i>Isurus oxyrinchus</i> )	Migratory	-	-	-	Species or species habitat likely to occur within area	None – no BIA defined
Speartooth Shark ( <i>Glyphis glyphis</i> )	Critically endangered	-	-	Vulnerable	Species or species habitat may occur within the area	None – no BIA defined
Whale shark ( <i>Rhincodon typus</i> )	Vulnerable Migratory	Specially protected (species otherwise in need of special protection)	-	Data Deficient	Foraging, feeding or related behaviour known to occur within area	Yes – see <b>Table 5-2</b>

## 5.1 Fish

The EMBA is likely to support offshore pelagic and demersal fish assemblages which are typical of those found in the NMR and NWMR.

The PMST identified a number of marine species of fish largely from the family Syngnathidae. Syngnathids are a group of bony fishes that include seahorses, pipefishes, pipehorses and sea dragons, although taxonomic uncertainty still surrounds a number of these (DEWHA, 2012a). Knowledge about the distribution, abundance and ecology of syngnathids is limited, however, it is likely they are present within the EMBA, particularly around macroalgal beds, coral reefs and coastal areas (Lim et al., 2011).

Threatened and/or migratory species under the EPBC Act, as identified in the PMST have been described in **Section 5.3**.

Although the tropical waters off the NT coast contain a diverse range (about 1,400 species) of fish with tropical Indo-West Pacific affinities, fish abundance is considered low in the deep, relatively featureless waters that characterise the permit area and surrounds. About 20 types of ray-finned fish have been observed in varying densities and diversities during the marine studies program (Jacobs, 2016c).

AIMS has undertaken detailed characterisation of the fish communities associated with Evans Shoal and Tassie Shoal in conjunction with the survey of benthic habitats (results of the benthic habitat surveys are included in **Table 2-3**) (Heyward et al., 2017). The shoals and banks located within or near the pipeline route corridor (e.g. Goodrich Bank, Marie Shoal and Shepparton Shoal) are expected to attract similar fish species to Evans Shoal and Tassie Shoal (Heyward et al., 2017). **Section 5.1.1**



describes fish communities present at the Evans Shoal and Tassie Shoal with reference to the results from the AIMS benthic habitats fish communities' study (Heyward et al., 2017).

## 5.1.1 Fish communities – Evans Shoal and Tassie Shoal

A total of 7,256 fish from 300 species were recorded as part of the Barossa shoals and shelf survey 2015: benthic habitats fish communities. Observations included a diverse range of demersal and semi-pelagic fishes, eels, sharks and rays (Heyward et al. 2017). Most of the individual fish observed (about 91%) and consequently the most commonly recorded species (261 species), were perch-like fishes (Order Perciformes). The next most common fish were puffer and triggerfish (Order Tetraodontiformes) and herrings (Order Clupeiformes), which accounted for about 6% and 3% of individuals observed respectively. It was noted that fish abundance was influenced most by the presence of any epibenthos on the seafloor and by calcareous reef composition of the substratum (Heyward et al., 2017).

The fish community comprised both shelf-based species normally found on reefs and some 'oceanic' species, such as the spotted oceanic triggerfish (Heyward et al., 2017). Some commercially targeted fish species were recorded in low numbers in deeper waters and included the red emperor and goldband snapper. Heyward et al. (2017) commented that the numbers of large fish observed at the shoals were lower than expected for such habitats.

Tassie Shoal displayed a higher diversity of fish compared with Evans Shoal. Tassie Shoal was observed to support an average of 32 fish species, while Evans Shoal was observed to support an average of 14 fish species (Heyward et al., 2017). The diversity and abundance were observed to decrease with increasing depth at both shoals, which is to be expected. Heyward et al. (2017) observed that Tassie Shoal supported consistently high fish diversity and abundance that was similar to or greater than other shoals and reefs at similar depths around Australia, which had been surveyed by AIMS.

While no fish species listed under the EPBC Act were sighted during the AIMS survey, three of the species represent new records for Australia: undescribed emperor (*Lethrinus* species; not yet classified in scientific literature) and two parrotfish known to occur in Indonesia – yellowtail parrotfish (*Scarus hypselopterus*) and darktail parrotfish (*Scarus fuscodorsalis*) (Heyward et al., 2017).

## 5.2 Sharks, rays and sawfishes

The EPBC Act PMST (**Appendix A**) identified 13 species of sharks, rays and sawfishes listed as threatened and/or migratory under the EPBC Act (**Table 5-1**). These include:

- + dwarf sawfish (*Pristis clavata*)
- + freshwater sawfish (*Pristis pristis*)
- + giant manta ray (*Manta birostris*)
- + great white shark (*Carcharodon carcharias*)
- + green sawfish (*Pristis zijsron*)
- + longfin mako (*Isurus paucus*)
- + narrow sawfish (*Anoxypristis cuspidata*)
- + northern river shark (*Glyphis garricki*)
- + oceanic whitetip shark (*Carcharhinus longimanus*)
- + reef manta ray (*Manta alfredi*)
- + shortfin mako (*Isurus oxyrinchus*)
- + speartooth shark (*Glyphis glyphis*)
- + whale shark (*Rhincodon typus*).

The only species with a BIA within the EMBA is the whale shark (**Figure 5-1**).

While not identified in the PMST, the grey nurse shark (*Carcharias taurus*) was observed during the marine studies program at a seamount about 18 km to the west of the permit area (see **Section 2.6.1**). A description of this species has therefore been included in **Section 5.2.9**.

### 5.2.1 Dwarf sawfish

The Australian distribution of the dwarf sawfish (*Pristis clavata*) is considered to extend across northern Australia and along the Kimberley and Pilbara coasts (Last & Stevens 2009; Stevens et al., 2005). However, most of the dwarf sawfish recorded in WA and the NT have been from the shallow estuarine waters of the Kimberley region which are believed to be nursery (pupping) areas, with immature juveniles remaining in these areas up until three years of age (Thorburn et al., 2004). Adults are known to seasonally migrate back into inshore waters (Peverell, 2007), although it is unclear how far offshore the adults travel – given captures in offshore surveys are very uncommon. The range of the species is restricted to brackish and salt water (Thorburn et al., 2007).

Based on the habitat preferences of dwarf sawfish, it is considered highly unlikely the species occurs within the deeper offshore waters of the EMBA. However, they may be found within the southern end of the pipeline route corridor, nearer coastal habitats.

### 5.2.2 Freshwater and green sawfish

Sawfishes generally inhabit inshore coastal, estuarine and riverine environments. The freshwater sawfish (*Pristis pristis*) has been recorded in north-west Australia from rivers (including isolated waterholes), estuaries and marine environments (Stevens et al., 2005). Newborns and juveniles primarily occur in the freshwater reaches of rivers and in estuaries, while most adult freshwater sawfish have been recorded in marine and estuarine environments (Peverell, 2005; Thorburn et al., 2007). It is believed that mature freshwater sawfish enter fewer saline waters during the wet season to give birth (Peverell, 2005) and freshwater river reaches play an important role as nursery areas (DoE, 2014c).

The green sawfish (*Pristis zijsron*) has predominantly been recorded in inshore coastal areas, including estuaries and river mouths with a soft substrate, although there have been records of sawfish offshore in depths up to 70 m (Stevens et al., 2005). This species does not occupy freshwater habitats (DoE, 2014c).

Short-term tracking has shown that green sawfish appear to have limited movements that are tidally influenced. They are likely to occupy a restricted range of only a few square kilometres within the coastal fringe, having a strong association with mangroves and adjacent mudflats (Stevens et al. 2008). Sawfishes feed close to the benthos on a variety of teleost fishes and benthic invertebrates, including cephalopods, crustaceans and molluscs (Compagno & Last, 1999; Last & Stevens, 2009; Pogonoski et al., 2002; Thorburn et al., 2007, 2008).

Baseline surveys undertaken for Chevron's Wheatstone project identified green sawfish habitat and nursery area for juveniles within the north-eastern lagoon of the Ashburton Delta and in Hooley Creek near Onslow. Distribution of sawfish in these creeks is spatially and seasonally variable due to changing tidal and environmental conditions. However, they typically return to inshore waters to breed and pup during the wet season (i.e. January) (Chevron, 2011).

Based on the habitat preferences of freshwater and green sawfish, it is considered highly unlikely that dwarf sawfish would occur within the deeper offshore waters of the EMBA. However, they may be found within the southern end of the pipeline route corridor, nearer coastal habitats.

### 5.2.3 Narrow sawfish

Narrow sawfish (*Anoxypristis cuspidata*) have been recorded in inshore marine or brackish waters in water depths up to 40 m (Great Barrier Reef Marine Park Authority 2012). While limited information is available on the narrow sawfish, it is thought that the species preferred habitat is on or near the seabed in shallow coastal waters and estuaries (Great Barrier Reef Marine Park Authority 2012). The

distribution of the species in Australian waters is unknown, however, it is most common in the Gulf of Carpentaria with southward ranges extending to Broad Sound (Queensland) and the Pilbara coast (WA) (Great Barrier Reef Marine Park Authority 2012). Popping is understood to coincide with the wet season (DSEWPaC 2012a).

Based on the habitat preferences of freshwater and green sawfish, it is considered highly unlikely that dwarf sawfish would occur within the deeper offshore waters of the EMBA. However, they may be found within the southern end of the pipeline route corridor, nearer coastal habitats.

#### 5.2.4 Giant manta ray /reef manta ray

The giant manta ray (*Manta birostris*) appears to be a seasonal visitor to coastal or offshore sites. Giant manta rays are often seen aggregating in large numbers to feed, mate or clean. Sightings of these giant rays are often seasonal or sporadic but in a few locations their presence is a more common occurrence. This species is not regularly encountered in large numbers and, unlike some other rays, do not often appear in large schools (>30 individuals) when feeding. Overall, they are encountered with far less frequency than the smaller manta species, despite having a larger distribution across the globe (IUCN, 2019).

The giant manta ray occurs in tropical, sub-tropical and temperate waters of the Atlantic, Pacific and Indian oceans. They are commonly sighted along productive coastlines with regular upwelling, oceanic island groups and particularly offshore pinnacles and seamounts. The giant manta ray is commonly encountered on shallow reefs while being cleaned or is sighted feeding at the surface inshore and offshore. It is also occasionally observed in sandy bottom areas and seagrass beds (IUCN 2019).

The reef manta ray (*Manta alfredi*) has a circumtropical and sub-tropical distribution, existing in the Pacific, Atlantic and Indian oceans. Within this broad range, however, actual populations appear to be sparsely distributed and highly fragmented. This is likely due to the specific resource and habitat needs of this species.

Overall population size is unknown, but subpopulations appear, in most cases, to be small (about 100 to 2,000 individuals). A proportion of the individuals in some populations undertake significant coastal migrations (IUCN, 2019).

Based on the habitat preferences of these rays and the location of the Barossa development (i.e. deep offshore marine environment with no significant benthic features), it is considered highly unlikely they would occur in significant numbers— although individuals might transit through the area. However, they may be found within the southern extent of the pipeline route corridor given its proximity to coastal areas, as well as coastal waters of the EMBA.

#### 5.2.5 Great white shark

In Australia, great white sharks (*Carcharodon carcharias*) have been recorded from central Queensland around the south coast to north-west WA, but may occur further north on both coasts (Last & Stevens, 2009). They are widely but not evenly distributed in Australian waters and are considered uncommon to rare compared with most other large sharks (CITES, 2004).

Study into great white shark populations is difficult (Cailliet, 1996) given uncertainty about their movements, emigration, immigration and difficulty in estimating the rates of natural or fishing mortality.

Great white sharks can be found from close inshore around rocky reefs, surf beaches and shallow coastal bays to outer continental shelf and slope areas (Pogonoski et al., 2002). They also make open ocean excursions and can cross ocean basins (for instance from South Africa to the western coast of Australia and from the eastern coast of Australia to New Zealand). Great white sharks are often found in regions with high prey density, such as pinniped colonies (DEWHA, 2009)

Sightings of the great white shark within the permit area are not expected to be common. Their presence is likely to be limited to infrequent individuals transiting through the EMBA.

### 5.2.6 Shortfin mako and longfin mako sharks

The longfin mako (*Isurus paucus*) is a widely distributed but rarely encountered oceanic shark that ranges from Geraldton in WA and around the north coast, to at least Port Stephens in New South Wales (DSEWPaC, 2012). The shortfin mako (*Isurus oxyrinchus*) is an oceanic and pelagic species, although they are occasionally seen inshore. They are found throughout temperate seas but are rarely found in waters colder than 16°C.

These species are not expected to be common within the permit area, but may be found within the EMBA.

### 5.2.7 Northern river shark

The northern river shark (*Glyphis garricki*) is one of the rarest species of shark in the world. Adults have only been recorded in marine habitats, whereas neonates, juveniles and subadults have been recorded in freshwater, estuarine and marine environments.

The associated recovery plan (*Sawfish and river sharks multispecies recovery plan*, Commonwealth of Australia 2015) cites observations of adults and juveniles in marine waters north of Derby, WA. Popping and juvenile sharks are known to occur in Cambridge Gulf and pupping is also identified as likely to occur in King Sound. Under the recovery plan, all areas where aggregations of individuals have been recorded as displaying biologically important behaviours (e.g. breeding, foraging, resting or migrating) are considered critical to the survival of the species unless population data suggests otherwise.

It is considered possible that individuals may be encountered in low numbers within the permit area and EMBA.

### 5.2.8 Oceanic whitetip shark

The oceanic whitetip shark (*Carcharhinus longimanus*) is widespread throughout tropical and subtropical waters of the world (30° N to 35° S) (IUCN, 2019). They are an oceanic and pelagic species that regularly occurs in waters of 18 to 28°C, usually >20°C (IUCN, 2019). Within Australian waters, they are found from Cape Leeuwin (Western Australia) through parts of the Northern Territory, down the east coast of Queensland and New South Wales to Sydney (Last & Stevens, 2009). They are usually found in surface waters, though can reach depths of >180 m. They have occasionally been recorded inshore but are more typically found offshore or around oceanic islands and areas with narrow continental shelves (Last & Stevens, 1994).

It is considered possible that individuals may be encountered in low numbers within the permit area and EMBA.

### 5.2.9 Grey nurse shark

The grey nurse shark (*Carcharias taurus*) was observed during the marine studies program at a seamount about 18 km to the west of the permit area (see **Section 2.6.1**) and therefore may also be present within the EMBA. The grey nurse shark has also been recorded by Momigliano and Jateh (2015) at oceanic coral reefs in the Timor sea. In Australia, the grey nurse shark is now restricted to two populations: one on the east coast from southern Queensland to southern NSW and the other mostly from the south-west coast of WA but also up as far as the North West Shelf (DEWHA, 2012b; Pogonoski et al., 2002). The east and west coast populations are genetically different, with low frequency of immigrant exchange among each of these populations (Ahonen et al., 2009).

While it is thought that grey nurse sharks have a high degree of site fidelity, grey nurse sharks have been observed to move between different habitats and localities, exhibiting migratory characteristics (Bansemer and Bennett, 2011). In certain areas grey nurse sharks are vulnerable to localised pressure due to high endemism. The status of the west coast population is poorly understood although they are reported to remain widely distributed along the WA coast and are still regularly encountered, albeit with low and indeterminate frequency (Chidlow et al., 2006).

Grey nurse sharks are often observed hovering motionless just above the seabed, in or near deep sandy-bottomed gutters or rocky caves, and near inshore rocky reefs and islands (Pollard et al., 1996). The species has been recorded at varying depths, but it is generally found between 15 to 40 m (Otway & Parker, 2000). Grey nurse sharks have also been recorded in the surf zone, around coral reefs, and to depths of around 200 m on the continental shelf (Pollard et al., 1996). Grey nurse sharks feed primarily on a variety of teleost and elasmobranch fishes and some cephalopods (Gelsleichter et al.; 1999; Smale, 2005).

Given a grey nurse shark has been observed during the marine studies program at a seamount about 18 km to the west of the permit area and species have also been observed by Momigliano and Jateh (2015) at oceanic coral reefs in the Timor sea, it is likely the species will be present in the EMBA, around reefs, banks and seamounts. Given the lack suitable habitat for grey nurse shark in the permit area, it is likely the species would be transiting only.

### 5.2.10 Speartooth shark

The speartooth shark (*Glyphis glyphis*) is a medium-sized shark found in tidal rivers and estuaries in the NT and Queensland (DAWE, n.d). The species is capable of living in both freshwater and seawater, tending to use tropical river systems as primary habitat (Stevens et al, 2005). It has been recorded in tidal rivers and estuaries with turbid waters with fine muddy substrates in temperatures ranging from 27 to 33 °C (Pillans et al, 2009).

There are three distinct geographical locations where the speartooth shark is known to occur, with only one of these areas close to the EMBA: the Van Diemen Gulf (about 20 km from the boundary of the EMBA). In the NT, the speartooth shark has been recorded in the Adelaide River, South, East and West Alligator Rivers, Murganella Creek and Marrakai Creek (DoE, 2014d). Records from the Adelaide River indicate that the species inhabits the upper reaches of the river system (Ward & Larson, 2012).

### 5.2.11 Whale shark

The whale shark is the largest of all fish, reaching up to 18 m (Chen et al., 1997, Compagno, 2001) and is a migratory species with worldwide geographical ranges between 30° N and 35° S (Last & Stevens, 2009). The species is oceanic but often forms aggregations in coastal waters at sites throughout the tropics. Typically, these aggregations are seasonal and often coincide with specific productivity events that are a focus of feeding for the animals (Meekan et al., 2009). For example, whale sharks aggregate to feed on dense swarms of copepods in Baja California (Clark and Nelson 1997), fish spawn off Belize (Heyman et al. 2001) and red crab larvae at Christmas Island (Meekan et al. 2009) (outside the EMBA).

One of the best-known aggregation sites for whale sharks occurs along the central and north-west coast of WA from March to July, focused at Ningaloo Reef in the Exmouth region. The small size and general absence of female whale sharks from Ningaloo Reef suggests that the region may be important for feeding rather than breeding (Norman & Stevens, 2007). The timing of this aggregation coincides with a pulse in seasonal productivity that results in large abundances of tropical krill (Meekan et al., 2006; Jarman & Wilson, 2004). At Ningaloo Reef, whale sharks are often found swimming close to the reef front, within a few kilometres of the shore and in water of less than 50 m. A tourist industry based on snorkelling with the sharks in this area has developed during the past 15 years and is now estimated to be worth over \$4 million annually to the local economy of the Ningaloo region.

Whale sharks are known to be highly migratory with migrations of 13,000 km being recorded (Eckert & Stewart, 2001). Research on the migration patterns of whale sharks in the western Indian Ocean, and isolated and infrequent observations of individuals, indicate that a small number of the WA population migrate through the North West Shelf. Wilson et al. (2006) tagged 19 whale sharks in 2003 and 2004, with long-term movement patterns successfully recorded from six individuals. All travelled north-east into the Indian Ocean after departing Ningaloo Reef, with one tracked to Ashmore Reef and another to Scott Reef (within the EMBA). Whale sharks are occasionally observed from Santos' offshore oil and gas facilities on the North West Shelf (Harriet Alpha and Stag platforms). In general, migration along

the northern WA coastline broadly follows the 200 m isobath and typically occurs between July and November (DoE, 2015).

Due to their widespread distribution and highly migratory nature, whale sharks may occur in very low numbers within the permit area and EMBA. A BIA for whale shark foraging is located in the south-west of the EMBA – see **Figure 5-1**.

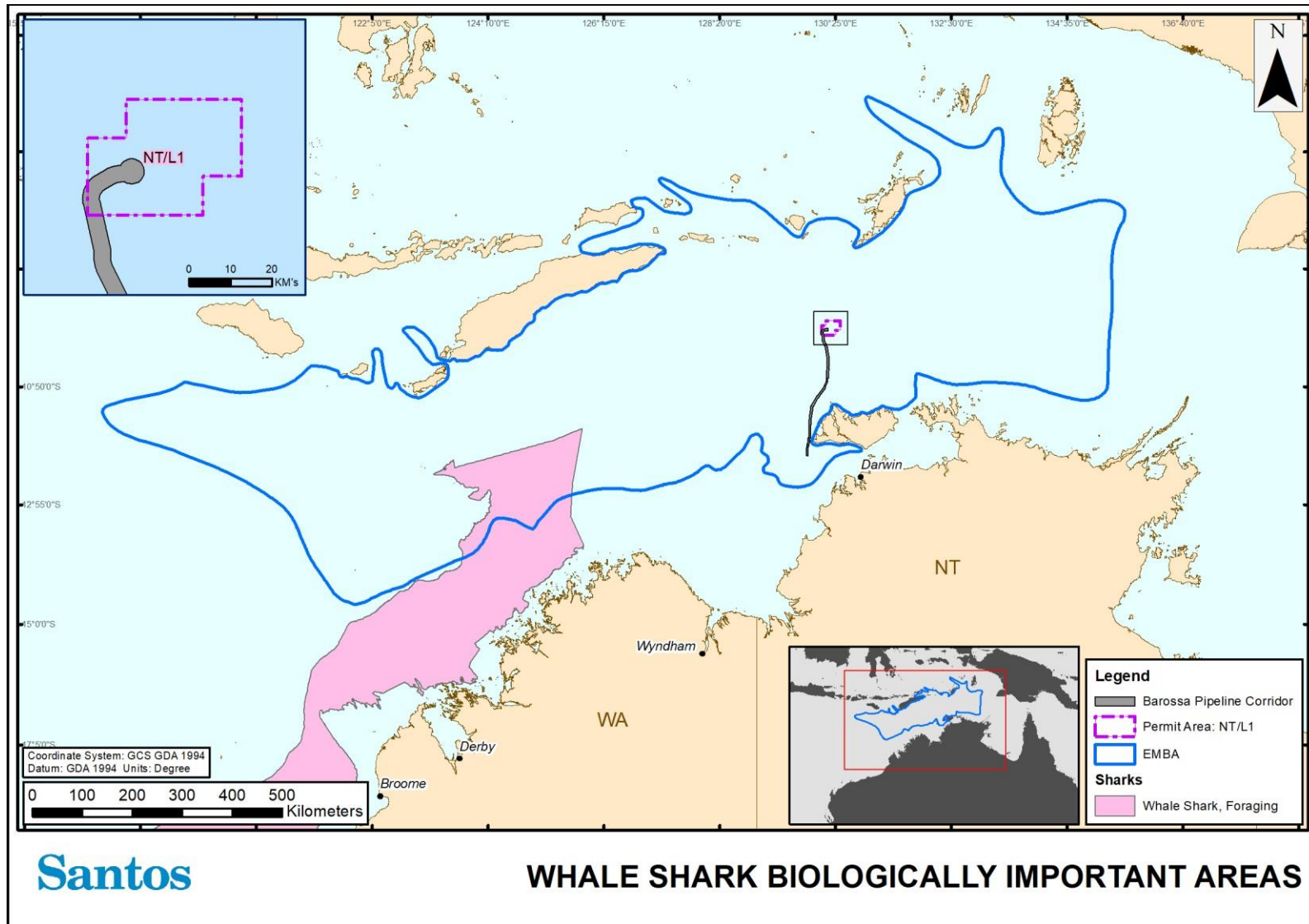


Figure 5-1: Biologically important area – whale shark

### 5.3 Biologically important areas (BIAs)/critical habitat – fish and sharks

BIAs are spatially defined areas where aggregations of individuals of a species are known to display biologically important behaviour such as breeding, foraging, resting or migration. BIAs are identified by DAWE; however, they have no legal status, but are designed to support decision making under the EPBC Act. They are not designed to identify protected areas but may inform such processes. **Table 5-2** gives an overview of BIAs within the EMBA for fish. A figure for the BIA is included within **Section 5.2.11**.

DAWE may make recovery plans for threatened fauna listed under the EPBC Act. The EPBC Act requires that 'habitat critical to the survival of the listed threatened species' is identified in recovery plans – see **Section 13**. BIAs may overlap these sites but may be identified for other purposes. DAWE states that the criteria used to identify 'habitat critical to the survival of the species' are more complex than those used to identify BIAs. Specifically, the *Sawfish and river sharks multispecies recovery plan* (DoEE, 2015) cites that '*all areas where aggregations of individuals have been recorded displaying biologically important behaviour such as breeding, foraging, resting or migrating, are considered critical to the survival of the species unless population survey data suggests otherwise*'.

In addition, both the EPBC Act and BC Act provide for the listing of critical habitat; that is, habitat 'critical to the survival of the threatened species'. No critical habitat to the survival of the species has been identified for any fish species that may occur within the EMBA.

**Table 5-2: Biologically important areas that occur within the EMBA – fish and shark**

Species	Scientific name	Aggregation area and use	Specific geographic locations for species
Whale shark	<i>Rhincodon typus</i>	Foraging	Northward from Ningaloo along 200 m isobath



## 6. Marine reptiles

Ten species of listed marine reptiles under the EPBC Act are known to occur in Australian waters in the EMBA, according to the PMST (**Appendix A**). An examination of the species profile and threats database (DoEE, 2019) showed that some listed reptile species are not expected to occur in significant numbers in the marine and coastal environments in the EMBA due to their terrestrial distributions. Hence, these species are not discussed further.

Of the remaining reptile species identified in the PMST (**Appendix A**), eight are listed as threatened and seven are listed as migratory. These species are shown in **Table 6-1** along with their WA and NT conservation listings (as applicable)<sup>2</sup>. BIAs within the EMBA are discussed in **Section 6.4**.

**Table 6-1: EPBC listed-marine reptile species in the EMBA**

Species	Conservation status				Likelihood of occurrence in EMBA	BIA within EMBA
	EPBC Act 1999	BC Act 2016	Priority Species	NT Territory Parks and Wildlife Conservation Act 1976		
Saltwater crocodile ( <i>Crocodylus porosus</i> )	Migratory	-	-	-	Species or species habitat likely to occur within area	None – no BIA defined
Green turtle ( <i>Chelonia mydas</i> )	Vulnerable Migratory	Vulnerable	-	-	Breeding known to occur within area	Yes – see <b>Section 6.1.2</b>
Flatback turtle ( <i>Natator depressus</i> )	Vulnerable Migratory	Vulnerable	-	-	Breeding known to occur within area	Yes – see <b>Section 6.1.4</b>
Hawksbill turtle ( <i>Eretmochelys imbricata</i> )	Vulnerable Migratory	Vulnerable	-	Vulnerable	Breeding known to occur within area	Yes – see <b>Section 6.1.3</b>
Loggerhead turtle ( <i>Caretta caretta</i> )	Endangered Migratory	Endangered	-	Vulnerable	Foraging, feeding or related behaviour known to occur within area	Yes – see <b>Section 6.1.1</b>
Olive ridley turtle ( <i>Lepidochelys olivacea</i> )	Endangered Migratory	Endangered	-	-	Foraging feeding or related behaviour known to occur within area	Yes – see <b>Section 6.1.6</b>

<sup>2</sup> An overview of WA fauna conservation codes is provided in **Section 5** (fish and sharks).

Leatherback turtle ( <i>Dermochelys coriacea</i> )	Endangered Migratory	Vulnerable	-	Critically endangered	Foraging feeding or related behaviour known to occur within area	None
Short-nosed sea snake ( <i>Aipysurus apraefrontalis</i> )	Critically endangered	Critically endangered	-	-	Species or species habitat may occur within area	None – no BIA defined
Leaf-scaled sea snake ( <i>Aipysurus foliosquama</i> )	Critically endangered	Critically endangered	-	-	Species or species habitat known to occur within area	None – no BIA defined

## 6.1 Marine turtles

Six species of marine turtle use the waters and nest on sandy beaches in and around the EMBA. These are the green turtle (*Chelonia mydas*), flatback turtle (*Natator depressus*), hawksbill turtle (*Eretmochelys imbricata*), loggerhead turtle (*Caretta caretta*), olive ridley turtle (*Lepidochelys olivacea*) and leatherback turtle (*Dermochelys coriacea*) (**Table 6-1**).

These six species of marine turtle are in the EPBC Act’s list of threatened species as either ‘endangered’ or ‘vulnerable’ and all six species are also listed as ‘migratory’. They are also listed as threatened species under the BC Act and the hawksbill turtle, loggerhead turtle and leatherback turtle are also protected under the NT *Territory Parks and Wildlife Conservation Act 1976*.

See **Table 6-2** for a summary of the different habitat types that marine turtle species use during their various life stages.

**Table 6-2: Summary of habitat types for the life stages of the six marine turtle species in the EMBA (DSEWPac, 2012b)**

Life stage		Green turtle	Flatback turtle	Hawksbill turtle	Loggerhead turtle	Olive ridley turtle	Leatherback turtle
Post-hatchling		Open ocean pelagic habitats (poorly studied for Australian populations)	Coastal waters (poorly studied for Australian populations)	Open ocean pelagic habitats (poorly studied for Australian populations)	Pelagic (poorly studied for Australian populations)	Pelagic (poorly studied for Australian populations)	Pelagic (no data for Australian populations)
Adult	Mating	Offshore from nesting beaches.	Shallow waters offshore from nesting beaches.	Offshore from nesting beaches.	Expected to occur either en-route or adjacent to nesting beaches.	Not recorded within the North and Northwest marine bioregions.	Not recorded within the North and Northwest marine bioregions.
	Nesting	Typically, high-energy, steeply sloped beaches with deep sand and deep-water approach.	Typically, low-energy beaches that are narrow with a low to moderate slope. Beach approach obstructed by broad intertidal mud or limestone platforms.	Typically beaches close to nearshore coral reefs and sediment comprised of coarse sand and coral rubble.	Generally, prefer high-energy, relatively narrow, steeply sloped, coarse-grained beaches.	Not recorded within the North and Northwest marine bioregions.	Not recorded within the North and Northwest marine bioregions.
	Inter-nesting	Shallow coastal waters within several kms of nesting beach. Inter-nesting buffers of 20 km identified around all nesting habitats.	Shallow nearshore waters within 5 to 60 km of nesting beach. Inter-nesting buffers of 40 to 60 km identified around all nesting habitats.	Shallow coastal waters within several kms of nesting beach. Inter-nesting buffers of 20 km identified around all nesting habitats.	Shallow coastal waters within several kms of nesting beach. Inter-nesting buffers of 20 km identified around all nesting habitats.	Not recorded within the North and Northwest marine bioregions. Inter-nesting buffers of 20 km identified around all nesting habitats.	Not recorded within the North and Northwest marine bioregions.
	Foraging	Neritic habitats associated with seagrass and algae, and mangrove habitats.	Turbid, shallow inshore waters, subtidal, soft-bottomed habitats of the continental shelf.	Subtidal and intertidal coral and rocky reef habitats of the continental shelf.	Subtidal and intertidal coral and rocky reefs, seagrass and deeper soft-bottomed habitats of the continental shelf.	Many feed within continental shelf waters, however it is not known if others are pelagic, as with the east Pacific population.	Mostly pelagic but will forage close to shore and over continental shelf in temperate waters.

## 6.1.1 Loggerhead turtle

The loggerhead turtle (*Caretta caretta*) has a worldwide distribution, living and breeding in subtropical to tropical locations (Limpus, 2008b). Breeding aggregations in Australia occur on both the east coast (Queensland and NSW) and the west. The annual nesting population in WA is thought to be 3,000 females annually (Baldwin et al., 2003), and this is considered to support the third-largest population in the world (Limpus, 2008b). Loggerhead turtles have one genetic breeding stock within WA (Commonwealth of Australia, 2017).

Loggerhead turtles are known to forage in the Oceanic Shoals Marine Park, the Arafura Sea and the Gulf of Carpentaria; however, they have not been observed breeding in the region (DEWHA, 2008b). Loggerheads found within the EMBA are most likely to come from the Western Australian population, which nest in the areas of Dirk Hartog Island, Murion Islands, Gnoraloo Bay, and the Ningaloo coast in November – May (outside the EMBA) (Commonwealth of Australia, 2017a). One foraging BIA has been identified to the south of the EMBA, as shown in **Figure 6-1**.

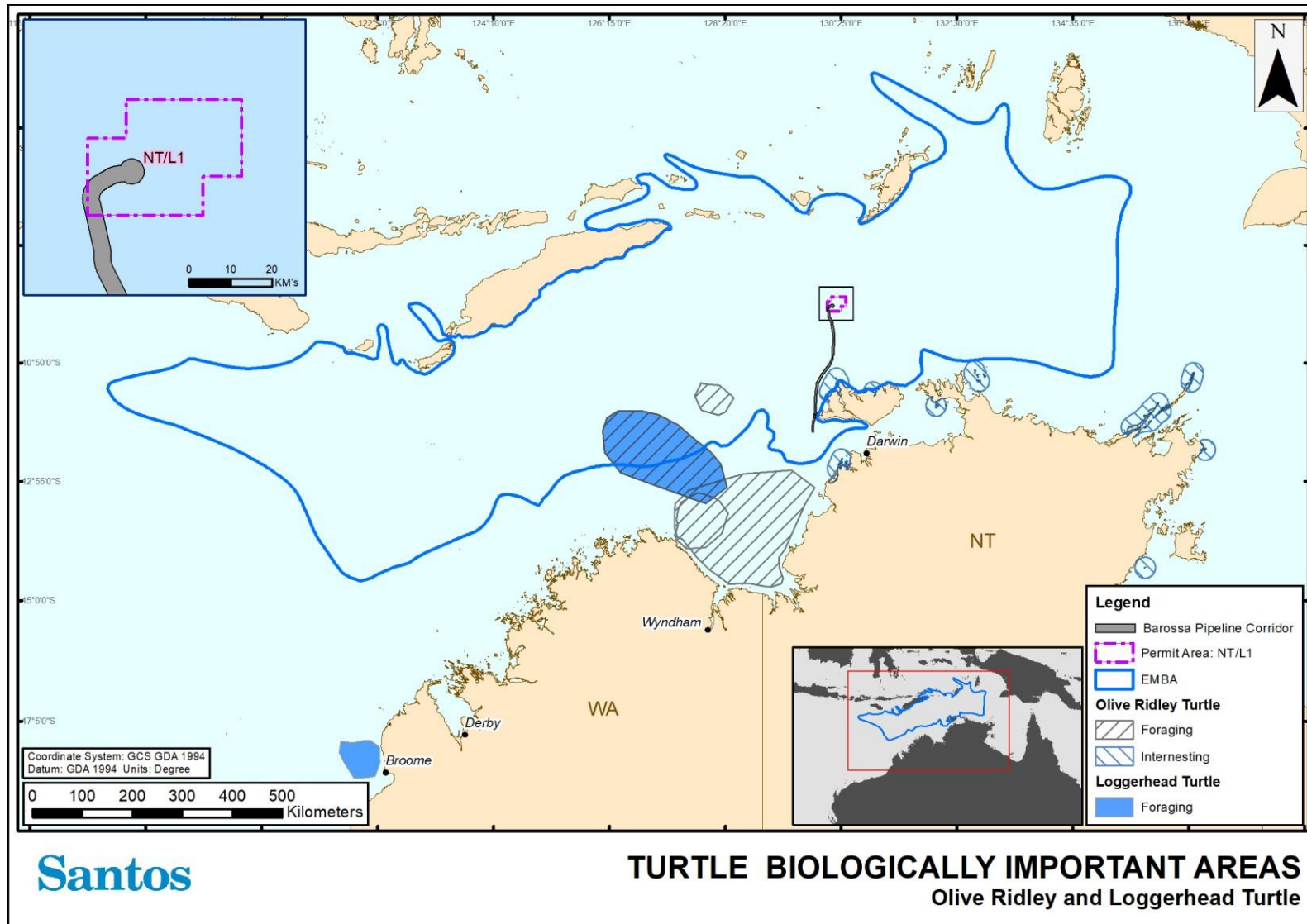


Figure 6-1: Biologically important areas – loggerhead turtle and olive ridley turtle

## 6.1.2 Green turtle

Green turtles (*Chelonia mydas*) have not been recorded nesting in the Bonaparte or Van Diemen bioregions, except for two significant nesting sites; Black/Smith Point and Lawson Island, which are east of the Tiwi Islands and near Cobourg Peninsula, outside of the EMBA (Chatto & Baker, 2008a). BIAs for green turtles occur on the north coast of the Tiwi Islands (within the EMBA) and an inter-nesting buffer has been defined 20 km from the Tiwi Islands, with inter-nesting expected between October and April (DoEE, 2017).

In northern and eastern Australia, fluctuations in green turtle nesting numbers have been linked the Southern Oscillation Index (Limpus & Nicholls, 1994; Limpus & Nicholls, 1988) and sea surface temperatures (Solow et al., 2002). On average, the re-migration period for female green turtles is about five years. In the NT nesting sites occur mostly from the western end of Melville Island to near the border with Queensland (Northern Territory Government, n.d). The Cobourg Peninsula genetic stock of green turtles is the closest to those found within the EMBA on the Tiwi Islands. The nesting period for these is between October and April, with the peak nesting period occurring between December and January.

While primarily herbivorous, feeding mainly in shallow benthic habitats on seagrass and/or algae, green turtles are also known to feed on sponges, jellyfish and mangroves (Limpus, 2008a). Green turtles are unlikely to forage or dwell within deeper offshore waters due to the water depths; however, they may occasionally migrate through it.

Given the preferred habitat of the green turtle, they are likely to be encountered within the EMBA, mainly within the inshore/coastal areas of the Tiwi Islands and reef areas. Green turtles are unlikely to occur within the permit area, given the water depths. **Figure 6-2** illustrates the BIAs and habitat critical for green turtles, which are located in waters surrounding Scott Reef, Ashmore Reef, Cartier Island and the Tiwi Islands.

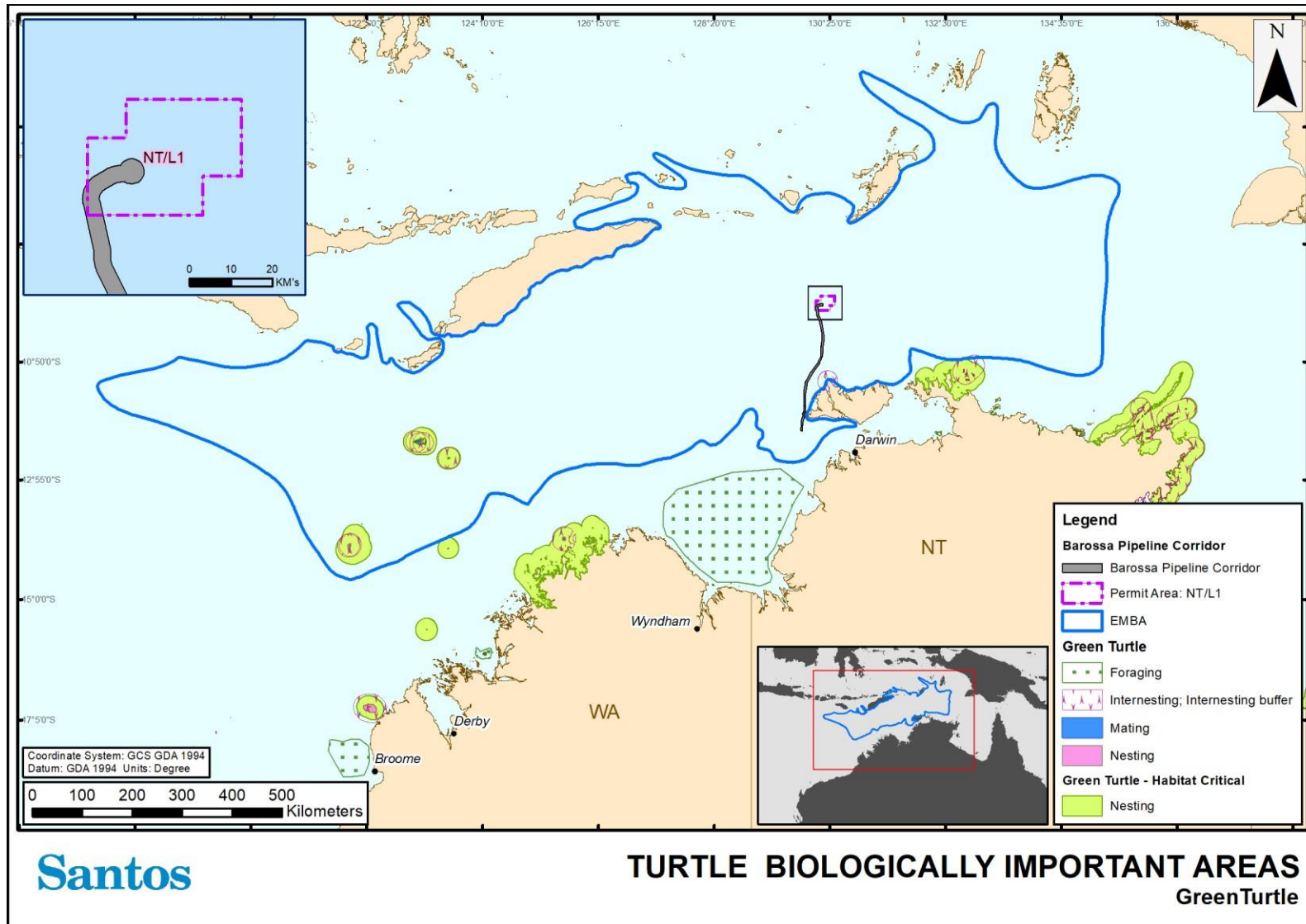


Figure 6-2: Biologically important areas and critical habitat – green turtle

## 6.1.3 Hawksbill turtle

Hawksbill turtles (*Eretmochelys imbricata*) have a global distribution throughout tropical and subtropical marine waters. In WA they are concentrated on the North West Shelf (Dampier Archipelago) (Limpus, 2009a), which is one of the largest hawksbill populations remaining in the world. There is a second major population of hawksbill turtles in Australia, which is genetically isolated from the North West Shelf population: this is located along the Northern Territory coast and north-eastern Queensland (Northern Territory Government, n.d).

In the NT, nesting occurs on islands rather than on mainland beaches. In particular, NT nesting sites are concentrated around north-eastern Arnhem land and Groote Eylandt (Northern Territory Government, n.d) (outside the EMBA). Within the EMBA, nesting is known to occur at Ashmore Reef. Although Scott Reef has been described as a nesting beach for hawksbill turtles, this is based on the tagging and re-capture of a single hawksbill at this location (Guinea, 2009). In the NT nesting is reported to occur from July to December (Chatto, 1997, 1998). Adults tend to forage in tropical tidal and subtidal coral and rocky reef habitat where they feed on an omnivorous diet of sponges, algae, jelly fish and cephalopods (DSWEPaC, 2012a).

Hawksbill turtles are unlikely to occur within the permit area, given the water depths. However, they may nest at Ashmore Reef and forage at banks and shoals within the EMBA. **Figure 6-3** illustrates the BIAs and habitat critical for hawksbill turtles, which are located in waters surrounding Scott Reef and Ashmore Reef, 1,000 and 800 km to the west of the permit area respectively.



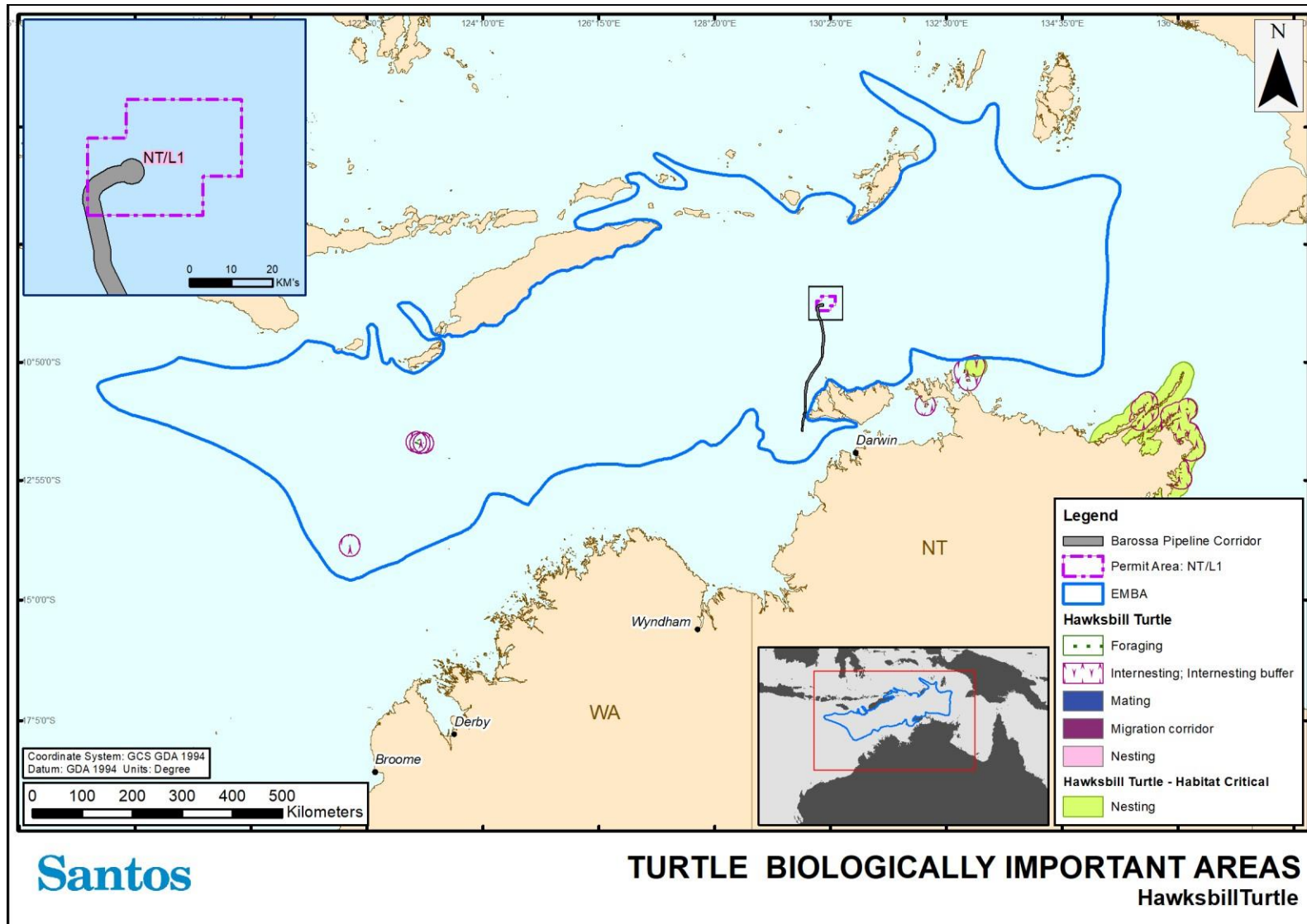


Figure 6-3: Biologically important areas and critical habitat – Hawksbill turtle

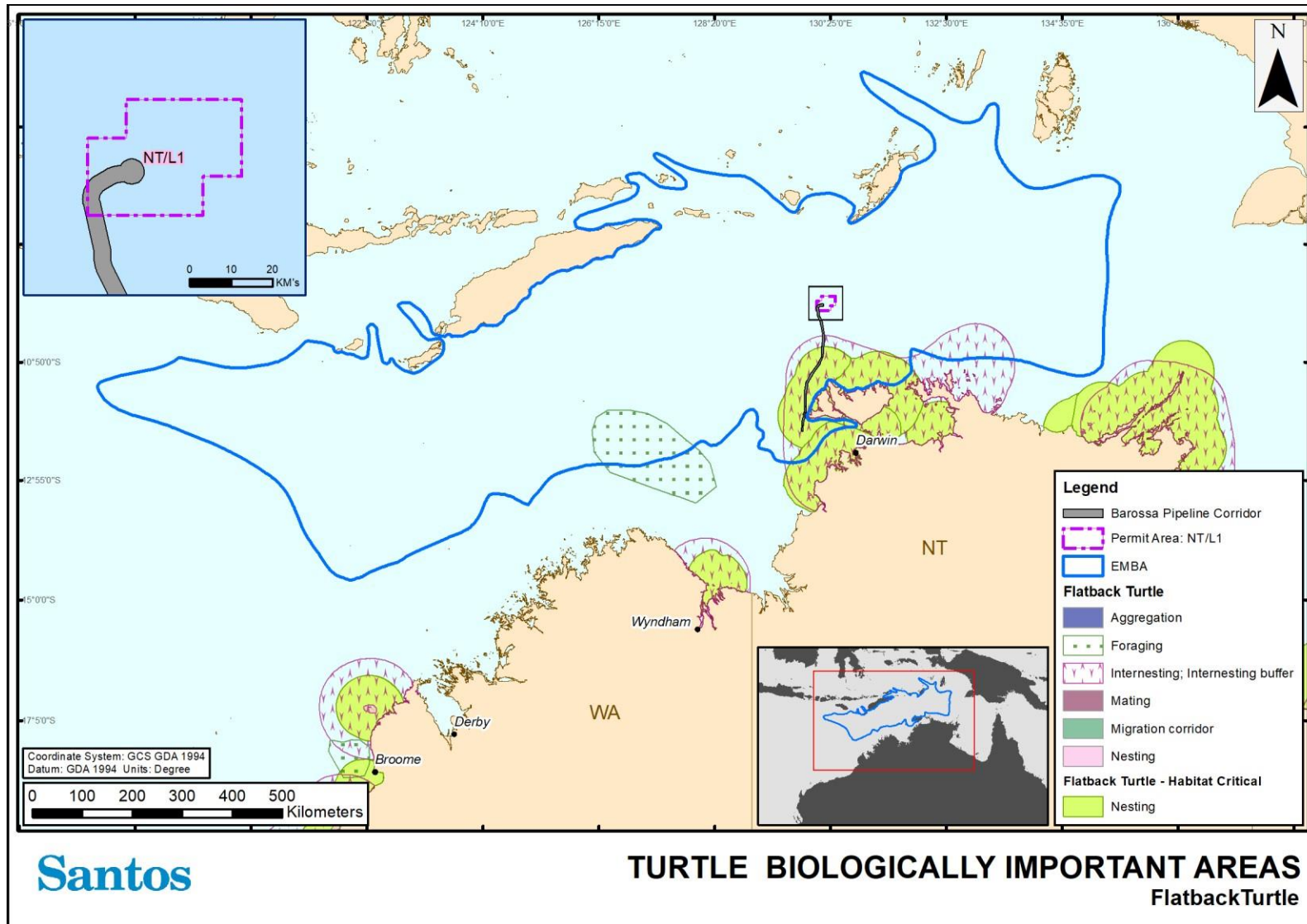
#### 6.1.4 Flatback turtle

The flatback turtle (*Natator depressus*) has an Australasian distribution, with all recorded nesting beaches occurring within tropical to subtropical Australian waters. The management of the flatback turtle in Australia is broken up into five stocks around Australia: from eastern Queensland, the Arafura Sea, Cape Domett, south-west Kimberley and the Pilbara (Commonwealth of Australia, 2017).

Flatback turtles nesting within the NT are all from the Arafura Sea breeding stock (genetic stock). The long-term trend of this stock is unknown (Commonwealth of Australia, 2017a). Nesting has been recorded on the Tiwi Islands, with the greatest proportion of activity occurring on the west coast of Bathurst Island (Chatto & Baker, 2008a) (west islands of the Tiwi Islands, within the EMBA). The numbers of nesting females (about 11 to 100 females per year) is comparable to, or smaller than, other nesting sites of the Arafura Sea genetic stock. Nesting and inter-nesting occurs year-round with a peak during June and August, and hatchling emergence peaking between July and September (Commonwealth of Australia, 2017a).

The *Recovery plan for marine turtles in Australia* defines the inter-nesting buffer around the Tiwi Islands as 60 km (Commonwealth of Australia, 2017a). However, an extensive study tracking 47 inter-nesting flatback turtles from five different mainland and island rookeries over 1,289 tracking days found that flatback turtles remained in water depths of <44 m, favouring a mean depth of <10 m (Whittock et al., 2016). Whittcock et al. (2016) defined suitable inter-nesting habitat as water 0 to 16 m deep and within 5 to 10 km of the coastline, and unsuitable inter-nesting habitat as water >25 m deep and >27 km from the coastline. To date there is no evidence to indicate flatback turtles swim out into deep offshore waters, such as those of the permit area, during the inter-nesting period (Pendoley, 2019). The seabed characteristics off Cape Fourcroy at the south-western tip of Bathurst Island (i.e. narrow continental shelf, steep seabed slope and relatively high current speeds) are not typical of flatback-turtle inter-nesting habitat and consequently the species is unlikely to inter-nest in the permit area. Further to the north where the continental shelf is wider and slopes more gently offshore, the 10m-deep inter-nesting groups are located about 10 to 20 km inshore of the pipeline route corridor. Based on the outcomes of these studies, most of the nesting females in the area are not expected to inter-nest within the permit area; however, it is possible some individuals will use waters extending into the permit area and EMBA.

**Figure 6-4** illustrates the BIAs and habitat critical for flatback turtles within the EMBA, which are predominantly located around the Tiwi Islands (internesting) and the south portion of the EMBA (foraging).



**TURTLE BIOLOGICALLY IMPORTANT AREAS**  
**Flatback Turtle**

**Figure 6-4: Biologically important areas and critical habitat – flatback turtle**

### 6.1.5 Leatherback turtle

The leatherback turtle (*Dermochelys coriacea*) has the widest distribution of any marine turtle and can be found from tropical to temperate waters throughout the world. There are no major leatherback turtle centres of nesting activity that have been recorded in Australia, although scattered isolated nesting (one to three nests per year) occurs in southern Queensland and the Northern Territory (Limpus & McLachlin 1994).

Turtles have been observed south of the North West Shelf area and in open waters (>200 m deep) (Limpus, 2009c). Due to the lack of nesting sites around Australian coastal waters, it is presumed that leatherback turtles observed in Australian waters are migrating from neighbouring countries to access feeding grounds in Australia (Limpus, 2009c).

A BIA for the leatherback turtle is not present within the EMBA. The species may be observed within the permit area and EMBA in low numbers given they have been observed in deeper waters (>200m). Isolated nesting may occur around the north coast of Melville Island, within the EMBA.

### 6.1.6 Olive ridley turtle

The Olive ridley turtle (*Lepidochelys olivacea*) is known to nest on the Tiwi Islands, within the EMBA, specifically on the west coast of Bathurst Island and the north coast of Melville Island. The turtles found nesting on the Tiwi Islands are NT genetic stock, for which the long-term trends are unknown (Commonwealth of Australia, 2017). However, the females nesting on the Tiwi Islands are considered significant genetic stock at a national and international level. Nesting of the NT genetic stock can occur year-round with a peak between April and June, with hatchling emergence peaking between June and August (Commonwealth of Australia, 2017).

Inter-nesting habitat for the olive ridley turtle encompasses nearshore waters along the north, west and east coasts of the Tiwi Islands. Satellite tracking on a small sample of these turtles in the region found the individuals remained close to shore (waters depths typically less than 55 m deep) and within 37 km of the nesting beach during the inter-nesting interval (Whiting et al. 2007; Whiting et al. 2005). Inter-nesting olive ridley turtles are therefore expected to be in the shallow waters around the Tiwi Islands, however unlikely to occur within the permit area, given the water depths and location from nesting beaches. **Figure 6-1** illustrates the olive ridley turtle BIAs and critical habitats, which are located around the north coast of Melville Island, within the EMBA.

## 6.2 Sea snakes

Sea snakes are essentially tropical in distribution. Several key aggregation/feeding areas for sea snakes are known within the EMBA, described below:

- + Sea snakes are typically distributed in shallow inshore regions and the Tiwi Islands, which provide suitable seabed habitat and clear waters. However, they are also found further offshore at atolls, including the shoals/banks in the Timor Sea (Guinea, 2013b).
- + Most sea snakes are observed in water depths ranging between 10 and 50 m (RPS, 2010) and generally have shallow, benthic feeding patterns. Some species are known to dive deeper than this, but non-pelagic species seldom, if ever, dive deeper than 100 m (Heatwole, 1975). Very few species are known to inhabit deep pelagic environments, such as the environments occurring in the permit area, given they are air-breathing (Guinea, 2006).
- + Distribution and movements of sea snakes are largely species-dependent with some species, such as the pelagic yellow-bellied sea snake, known to travel large distances, while others, such as the olive sea snake, usually reside in a particular area.
- + Sea snake species residing on reefs do not actively disperse or migrate between reefs. Sea snakes are found to be present year-round at most reefs on the Sahul Shelf (Guinea & Whiting, 2005).
- + For those sea snake species that do migrate between reefs, within their broader home range, migration is thought to be influenced by ocean current. However, no studies have been undertaken to date on the migrations of open water sea snake species to determine their home ranges. Reef-dwelling sea snakes appear to have very small home ranges (Guinea, 2013).
- + Research trawls indicate that sea snakes move to the southern shallow regions of the Gulf of Carpentaria in the summer months and into deeper waters at other times of the year (Redfield et al., 1978, cited in DSEWPaC, 2012a).
- + Sea snakes are known to breed in shallow embayments along the NT coastline around December to February, except for the spine-bellied sea snake which breeds during June to August (DSEWPaC, 2012a).

During surveys for the Barossa marine studies program (**Section 1.2**), several species of sea snakes were observed at Evans Shoal, Tassie Shoal, Lynedoch Bank and a seamount to the north-west of the permit area. Several opportunistic sightings (species unknown) were also made during the marine baseline program in open offshore waters in the Timor Sea. The individuals able to be identified were the olive sea snake and turtle-headed sea snake (Heywood et al., 2015; Jacobs, 2016c). A study undertaken at Tassie Shoal and five surrounding shoals identified these same two species of sea snake at the surface and foraging on the seabed. Based on the known distribution, habitat preference and sightings during the Barossa marine studies program, sea snakes are considered likely to transit the permit area and EMBA.

Two species of sea snakes listed as threatened under the EPBC Act were identified in the PMST as being within the EMBA (**Appendix A**):

- + short-nosed sea snake (*Aipysurus apraefrontalis*)
- + leaf-scaled sea snake (*Aipysurus foliosquama*).

### 6.2.1 Short-nosed Sea snake

The short-nosed sea snake (*Aipysurus apraefrontalis*) is a small snake that is fully aquatic and endemic to WA. It has been recorded from Exmouth Gulf, WA, to the reefs of the Sahul Shelf, in the eastern Indian Ocean. This species is believed to show strong site fidelity to shallow coral reef habitats in less than 10 m of water, with most specimens having been collected from Ashmore and Hibernia reefs (Guinea & Whiting, 2005).

The species prefers the reef flats or shallow waters along the outer reef edge in water depths to 10 m. The species has been observed during daylight hours, resting beneath small coral overhangs or coral heads in 1

to 2 m of water. Guinea and Whiting (2005) reported that very few short-nosed sea snakes moved even as far as 50 m away from the reef flat and were therefore unlikely to be found in high numbers in offshore, deeper waters.

The short-nosed sea snake may occur within the EMBA. Key aggregation/feeding areas for sea snakes have been described in **Section 6.2**.

### 6.2.2 Leaf-scaled Sea snake

The leaf-scaled sea snake (*Aipysurus foliosquama*) occurs in shallow water (less than 10 m deep) in the protected parts of the reef flat, adjacent to living coral and on coral substrates (DoE, 2014). The species is found only on the reefs of the Sahul Shelf in WA, especially on Ashmore and Hibernia reefs (Minton & Heatwole, 1975). The leaf-scaled sea snake forages by searching in fish burrows on the reef flat (DoE, 2014).

The leaf-scaled sea snake may occur within the EMBA. Key aggregation/feeding areas for sea snakes have been described in **Section 6.2**.

## 6.3 Crocodiles

The saltwater crocodile (*Crocodylus porosus*) is primarily found in inland waterways, tidal creeks, coastal floodplains and channels, billabongs and swamps across northern Australia (DoEE, 2019). The species' recognised distribution extends from Rockhampton in Queensland to King Sound in WA (DoEE, 2019). There are no identified BIAs or EPBC-listed critical habitat within the NMR for saltwater crocodiles. In the NT, most breeding sites are found on riverbanks or floating rafts of vegetation.

Within the NMR, the saltwater crocodile's distribution is thought to have expanded since its protection in the early 1970s, with individuals occurring up to 150 km inland, further than any historical records or knowledge (DEWHA, 2008b). Although the species is considered recovered and no longer threatened, it is recognised that strict regulation is required to avoid the population becoming depleted again (DoEE, 2019). Nesting occurs in freshwater swamps that have little tidal movement between December and March, with a peak period between January and February (DEWHA, 2008b). Given the crocodiles' preferred habitat, they may be present within the EMBA in inshore/coastal areas, but they are unlikely to occur within the permit area.

## 6.4 Biologically important areas/critical habitat – marine reptiles

**Table 6-3** shows the BIAs in the EMBA for marine reptiles, as identified by DAWE, and critical habitats identified in associated recovery plans<sup>3</sup>. Figures for these BIAs are included within **Sections 6.1.1 to 6.1.6**.

**Table 6-3: Biologically important areas/critical habitats and geographic locations – reptiles**

Species	Scientific name	Aggregation area and use	BIAs within EMBA	Habitat critical within EMBA
Loggerhead turtle	<i>Caretta caretta</i>	Foraging	Western Joseph Bonaparte Depression	None within EMBA
Green turtle	<i>Chelonia mydas</i>	Nesting Inter-nesting buffer Foraging Mating	Ashmore Reef Scott Reef Cartier Island North-west of Melville Island	Scott Reef – 20 km inter-nesting buffer Ashmore Reef and Cartier Reef 20 km inter-nesting buffer
Hawksbill turtle	<i>Eretmochelys imbricata</i>	Nesting Inter-nesting Foraging	Ashmore Reef Scott Reef	New Year Island 20 km inter-nesting buffer
Flatback turtle	<i>Natator depressus</i>	Foraging Inter-nesting	Western Joseph Bonaparte Depression	Soldier Point to Pirlangimpi, including

<sup>3</sup> Further background information on BIA and identification of critical habitat in recovery plans is provided in **Section 5.3**.

Species	Scientific name	Aggregation area and use	BIAs within EMBA	Habitat critical within EMBA
			Melville Island	Seafull Island 60 km inter-nesting buffer Brace Point to One Tree Point, including all offshore islands 60 km inter-nesting buffer Waigait Beach to south of Point Blaze, including all offshore islands 60 km inter-nesting buffer.
Leatherback turtle	<i>Dermochelys coriacea</i>	None within EMBA	None within EMBA	All sandy beaches from Cobourg Peninsula to Cape Arnhem, including Danger Point and Elcho Island 20 km inter-nesting buffer
Olive ridley turtle	<i>Lepidochelys olivacea</i>	Foraging Inter-nesting	Western Joseph Bonaparte Depression Northern Joseph Bonaparte Gulf	Soldier Point to Pirlangimpi, including Seafull Island 20 km inter-nesting buffer Brace Point to One Tree Point, including all offshore islands 20 km inter-nesting buffer

## 7. Marine mammals

Eleven species of listed marine mammals are known or thought to occur in Australian waters in the EMBA, according to the PMST (**Appendix A**). An examination of the species profile and threats database (DAWE, 2020a) showed that some listed mammal species are not expected to occur in significant numbers in the marine and coastal environments in the EMBA due to their terrestrial distributions. Hence, these species are not discussed further.

Of the listed marine species, four are listed as threatened and migratory, and the remainder are listed as migratory under the Commonwealth EPBC Act. See **Table 7-1** for the listed species along with their conservation status under the WA BC Act and *Territory Parks and Wildlife Conservation Act 1976* (as applicable).

BIAs within the EMBA are discussed **Table 7-2**.



**Table 7-1: Marine mammals listed as threatened or migratory under the EPBC Act**

Species	Conservation status				Likelihood of occurrence in EMBA	BIA within EMBA
	EPBC Act 1999 (Cwth)	BC Act 2016 (WA)	Priority Species	Territory Parks and Wildlife Conservation Act 1976 (NT)		
Blue whale ( <i>Balaenoptera musculus</i> )	Endangered Migratory	Endangered	-	-	Migration route known to occur within area	Yes – see <b>Table 7-2</b>
Bryde’s whale ( <i>Balaenoptera edeni</i> )	Migratory	-	-	-	Species or species habitat likely to occur within area	None – no BIA defined
Dugong ( <i>Dugong dugon</i> )	Migratory	Specially protected (species otherwise in need of special protection)	-	-	Breeding known to occur within area	No
Fin whale ( <i>Balaenoptera physalus</i> )	Vulnerable Migratory	Endangered	-	-	Foraging, feeding or related behaviour likely to occur within area	None – no BIA defined
Humpback whale ( <i>Megaptera novaeangliae</i> )	Vulnerable Migratory	Specially protected (special conservation interest)	-	-	Species or species habitat known to occur within area	No
Indo-Pacific humpback dolphin ( <i>Sousa chinensis</i> )	Migratory	-	-	-	Breeding known to occur within area	No
Irrawaddy dolphin (Australian snubfin dolphin) ( <i>Orcaella heinsohni</i> )	Migratory	-	P4	-	Species or species habitat known to occur within area	No

Species	Conservation status				Likelihood of occurrence in EMBA	BIA within EMBA
	EPBC Act 1999 (Cwth)	BC Act 2016 (WA)	Priority Species	Territory Parks and Wildlife Conservation Act 1976 (NT)		
Killer whale ( <i>Orcinus orca</i> )	Migratory	-	-	-	Species or species habitat may occur within area	None – no BIA defined
Sei whale ( <i>Balaenoptera borealis</i> )	Vulnerable Migratory	Endangered	-	-	Foraging, feeding or related behaviour likely to occur within area	None – no BIA defined
Sperm whale ( <i>Physeter macrocephalus</i> )	Migratory	Vulnerable	-	-	Species or species habitat may occur within area	None – no BIA defined
Spotted bottlenose dolphin (Arafura/Timor Sea populations) ( <i>Tursiops aduncus</i> )	Migratory	-	-	-	Species or species habitat known to occur within area	None – no BIA defined

### 7.1.1 Blue whale

Two subspecies of blue whale are recorded in Australian waters: the southern (or true) blue whale (*Balaenoptera musculus intermedia*) and the pygmy blue whale (*Balaenoptera musculus breviceuda*). Southern blue whales are believed to occur in waters south of 60°S and pygmy blue whales occur in waters north of 55°S (i.e. not in the Antarctic) (DEWHA, 2008). By this definition all blue whales in waters from Busselton, WA, to the NT border are assumed to be pygmy blue whales, so only this subspecies is discussed below.

Pygmy blue whales have a southern hemisphere distribution, migrating from tropical water breeding grounds in winter to temperate and polar water feeding grounds in summer (Bannister et al., 1996, Double et al., 2014). The WA migration path takes pygmy blue whales down the WA coast to coastal upwelling areas along southern Australia (Gill, 2002) and south at least as far as the Antarctic convergence zone (Gedamke et al., 2007).

Tagging surveys have shown pygmy blue whales migrating northward relatively close to the Australian coastline (within 100 km) until reaching North West Cape, after which they travelled offshore (within 240 km) to Indonesia. Passive acoustic data has documented pygmy blue whales migrating along the Western Australian shelf break (Woodside, 2012). Tagging data collected by Gales et al. (2010) has provided the first definitive link between the blue whales that feed off the Perth Canyon and those that occur around Indonesia. This movement is concordant with the proposed 'Tasmania to Indonesia' population described by Branch et al. (2007).

The northern migration passes the Perth Canyon from January to May and northbound animals have been detected off Exmouth and the Montebello Islands between April and August (Double et al., 2012a; McCauley & Jenner, 2010). A noise monitoring study conducted as part of their Barossa marine studies program (see **Section 1.2**) recorded pygmy blue whales moving in a northward direction in August 2014 and between late-May to early July 2015 (JASCO Applied Sciences, 2016a; McPherson, Craig et al., 2015). It was estimated that the whales were anywhere from 5 to 80 km from the permit area. The detections were recorded over 400 km north-east of the migration BIA for the species. No detections of the species were made during the period of their southward migration.

Generally, blue whales appear to travel as individuals or in small groups based on acoustic data. For example, analysis of pygmy blue whale calls from noise loggers deployed around Scott Reef (2006 to 2009) for the Woodside Browse project showed that 78% of the calls were from lone whales, 18% were from two whales and 4% were from three or more whales (McCauley, 2011; Woodside, 2014).

Possible foraging areas within the EMBA for pygmy blue whales include Scott Reef in WA (DoE, 2015). The steep gradient features in this location tend to stimulate upwelling and thus increased productivity (seasonally variable) (ConocoPhillips, 2018). There are no known breeding areas of significance to blue whales in the EMBA.

A migration BIA is located along the continental shelf edge off the WA coastline, extending offshore near Scott Reef and into Indonesian waters. The foraging BIA encompasses the Scott Reef area and the distribution BIA covers the full extent of the known range for the species. See **Table 7-2** and **Figure 7-1**. Given these BIAs have been identified within the EMBA it is likely that pygmy blue whales transit through the EMBA and occasionally forage at Scott Reef in the south west of the EMBA.

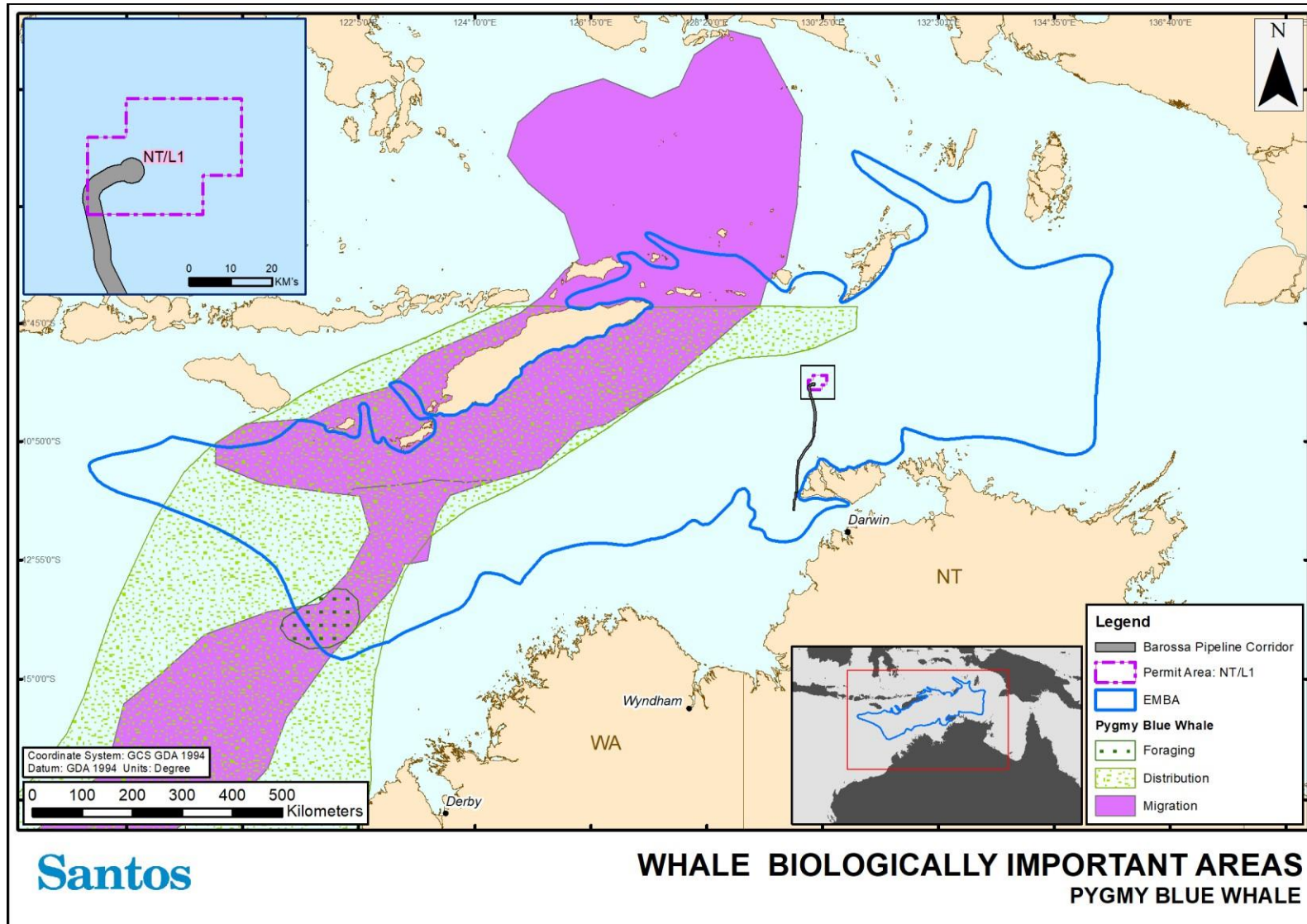


Figure 7-1: Biologically important areas – whales

### 7.1.2 Bryde's whale

The Bryde's whale (*Balaenoptera edeni*) is found all year round in tropical and temperate waters (Kato, 2002). Two forms are recognised: inshore and offshore Bryde's whales. It appears that the inshore form is restricted to the 200 m depth isobar, while the offshore form is found in deeper waters of 500 to 1,000 m (DoEE, 2019). Both forms are expected to be found in zones of upwelling where they feed on shrimp-like crustaceans (Bannister et al., 1996). Little is known about the population abundance of Bryde's whale, the location of exact breeding and calving grounds and large-scale migration patterns (DoEE, 2019). It is suggested, however, that the offshore form migrates seasonally, heading towards warmer tropical waters during the winter.

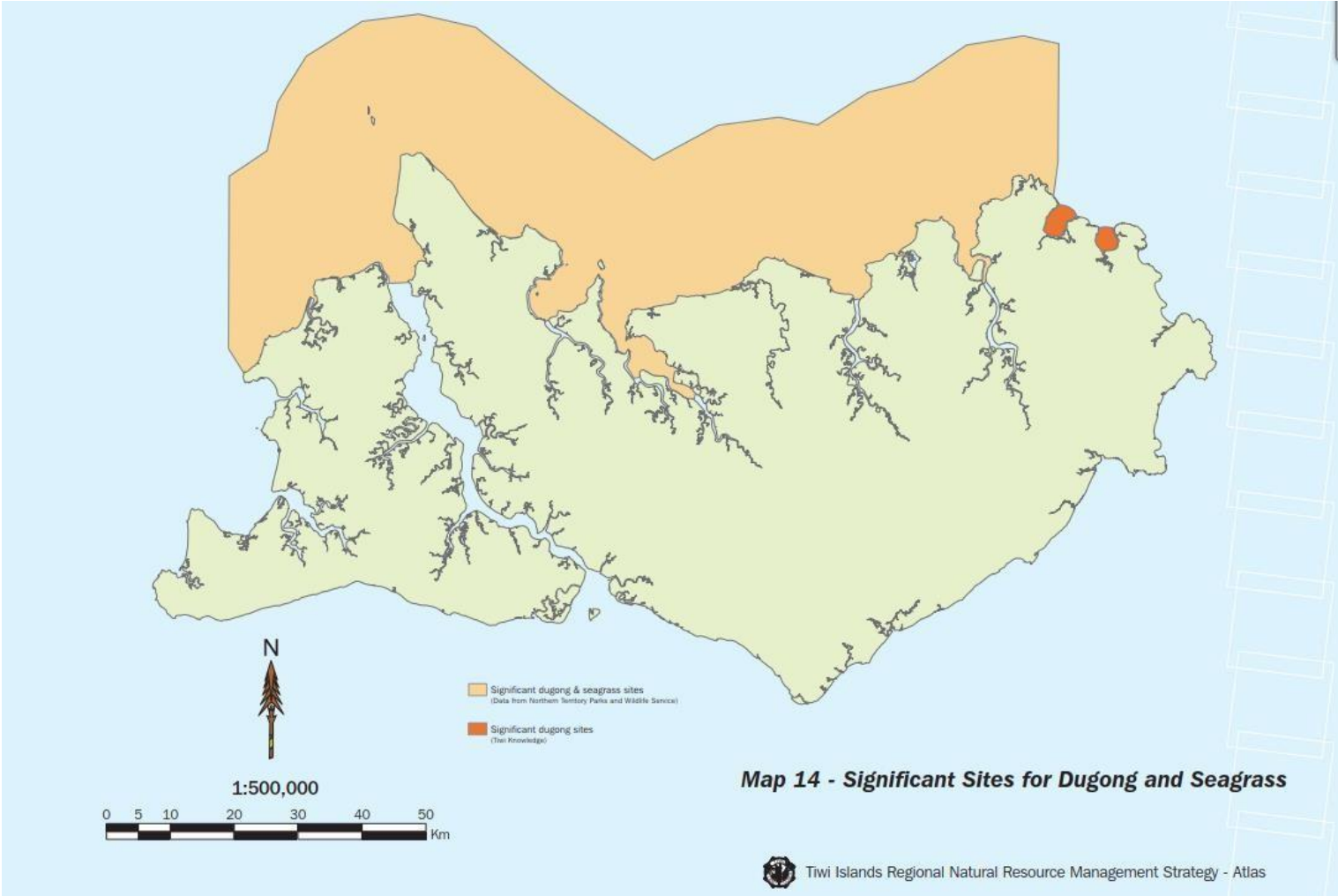
A few individuals of Bryde's whale were detected in the noise monitoring study for the Barossa marine studies program (see **Section 1.2**) from January to early October (JASCO Applied Sciences, 2015; McPherson, Craig et al., 2015). McPherson et al. (2015) commented that the presence of Bryde's whales would be expected based on the findings of several studies which noted the species' occurrence in the Timor Sea and surrounding waters. It is likely the individuals detected were the inshore form of the species. As such, it is possible the coastal form of Bryde's whales may also occasionally transit through the EMBA and permit area; however, they are not expected to be present in significant numbers.

### 7.1.3 Dugongs

Dugongs (*Dugong dugon*) are large herbivorous marine mammals (up to 3 m) that feed off seagrass and generally inhabit coastal areas. Dugong feeding aggregations tend to occur in large seagrass meadows within wide and shallow protected bays, shallow mangrove channels and in the lee of large inshore islands. Dugongs spend most of their time in the neritic zone within shallow tidal and subtidal seagrass meadows, and generally remain within an area of tens of kilometres (DEWHA, 2008b). Nevertheless, dugongs are known to migrate between seagrass habitats (hundreds of kilometres) (Sheppard et al., 2006) and have been observed in water depths of up to 37 m (DEWHA, 2008b). Satellite-tracking data from dugongs tagged as part of the INPEX Ichthys Project baseline surveys observed that dugongs around the Vernon Islands, south of Melville Island, spent time in Darwin Harbour and around the Tiwi Islands (INPEX, 2010). Routine sightings occur in various locations along the NT coastline, including within Darwin Harbour (outside the EMBA) and to the south of Melville Island (within the EMBA).

Within the EMBA, populations are present at Ashmore Reef and the north coast of the Tiwi Islands, which is recognised as a key site for the conservation of dugongs. A well-known major dugong aggregation of about 4,400 individuals occurs in waters seaward (within about 50 km) of the Tiwi Islands and ranks in the top eight of dugong populations in the world. **Figure 7-2** shows significant sites for dugongs and seagrass around the Tiwi Islands.

There are no BIAs for dugongs within the EMBA. As the dugong's dietary preference is seagrass, the species will occur within shallow or nearshore waters of the EMBA, such as those surrounding the Tiwi Islands.



(Source: Tiwi Land Council 2017)

Figure 7-2: Significant sites for dugongs and seagrass around the Tiwi Islands

#### 7.1.4 Fin whale

Fin whales (*Balaenoptera physalus*) have a worldwide distribution generally in deeper waters, with oceanic migrations between warm-water breeding grounds and cold-water feeding grounds.

The fin whale distribution in Australia is not clear due to the sparsity of sightings. Information is known primarily from stranding events and whaling records. According to the Species Profile and Threats database (DAWE, 2020a), fin whales are thought to be present from Exmouth and along the southern coastline to southern Queensland.

There are no known mating or calving areas in Australian waters (DoEE, 2019a) and no BIAs for the fin whale are currently identified by the National Conservation Values Atlas (DAWE 2020). However, given their known distribution and movements, it is possible that individual fin whales may pass through the EMBA in low numbers.

#### 7.1.5 Humpback whale

Humpback whales (*Megaptera novaeangliae*) have a wide distribution, with recordings throughout Australian Antarctic waters and offshore from all Australian states/territories (Bannister et al., 1996). They occur throughout Australian waters as two genetically distinct populations on the east and west coasts. Both populations' distributions are influenced by migratory pathways and aggregation areas for resting, breeding and calving. In the west, humpback whales migrate north to breeding grounds in Camden Sound of the west Kimberley between May and November, with a peak period between late July and early August, after feeding in Antarctic waters during the summer months (Jenner et al., 2001). Calving typically occurs between June and early September, within nearer shelf waters of the Camden Sound (outside the EMBA) (DOEE, 2019). The whale's southern migration runs between August and November, with females and calves being the last to leave the breeding grounds.

No BIAs or other EPBC-listed critical habitats exist for humpback whales within the EMBA and relatively few humpback whales have been known to travel north of their calving grounds in Camden Sound (Jenner et al., 2001). No humpback whales were recorded during the 12 months of noise monitoring undertaken as part of the Barossa marine studies program (JASCO Applied Sciences, 2016a; McPherson et al., 2015). Given this, the species is considered unlikely to occur within the EMBA.

#### 7.1.6 Killer whale

The killer whale (*Orcinus orca*) has a widespread global distribution and has been recorded in waters of all Australian states/territories (Bannister et al., 1996). Killer whales are commonly found in cold, deeper waters but they have been observed along the continental shelf and in shallower coastal areas. They are also more likely to be observed around seal colonies, with the closest significant seal colony to the EMBA being at the Abrolhos Islands (about 2,500 km south-west of the EMBA). While killer whales are known to undertake seasonal migrations and follow regular migratory routes, little is known about these movements (DoEE, 2019).

No BIAs, EPBC-listed critical habitat or verified migration routes have been identified for this species within the EMBA, although they may be present in low numbers.

#### 7.1.7 Sei whale

Sei whales (*Balaenoptera borealis*) have a worldwide oceanic distribution, ranging from polar to tropical waters. Sei whales tend to be found further offshore than other species of large whales (Bannister et al., 1996), the species typically occurs in oceanic basins and continental slopes (Prieto et al., 2012). Records of the species occurring on the continental shelf (< 200 m water depth) are uncommon in all Australian waters (Bannister et al., 1996).

Sei whales move between Australian waters and Antarctic feeding areas; however, they are only infrequently recorded in Australian waters (Bannister et al., 1996) and their movement and distribution in Australian waters is not well known (DAWE, 2020a).

There are no known mating or calving areas in Australian waters (Parker, 1978 in DAWE, 2020a). The National Conservation Values Atlas records no BIAs for this species (DAWE, 2020b). It is possible that individual sei whales may be present in low numbers within the northern part of the EMBA.

## 7.1.8 Sperm whale

Sperm whales (*Physeter macrocephalus*) are distributed worldwide in deep waters (greater than 200 m) off continental shelves and sometimes near shelf edges, averaging 20 to 30 nautical miles offshore (Bannister et al., 1996). The sperm whale is known to migrate northwards in winter and southwards in summer; however, detailed information on the distribution of sperm whales is not available for the timing of migrations. There are no sperm whale BIAs within the EMBA. The EMBA is unlikely to represent important habitat for this species, and thus only very low numbers of individuals might be expected.

## 7.1.9 Spotted dolphin (Indo-pacific bottlenose dolphin)

There are four known subpopulations of Indo-Pacific bottlenose dolphins (*Tursiops aduncus*), of which the Arafura/Timor Seas population was identified as potentially occurring within the permit area and EMBA. The species occurs in NT open coastal waters, primarily within the continental shelf and around oceanic islands. The species forages in a wider range of habitats and within deeper waters than most dolphin species but is generally restricted to water depths of less than 200 m (DSEWPaC, 2012). The Arafura/Timor Sea Indo-Pacific bottlenose population is considered migratory; however, their movement patterns are considered highly variable, with some individuals displaying year-round residency in a small area and others undertaking long-range movements and migrations (DoEE, 2019).

No BIAs for the Indo-Pacific bottlenose dolphin are within the EMBA, although a breeding/calving BIA is located in Darwin Harbour (50 km south of the EMBA) during the dry season (usually April to September). Given the species' use of relatively deeper waters and the potential for long-range migratory movements, it is likely this species will occasionally transit the permit area and EMBA.

## 7.1.10 Indo-pacific humpback dolphin

The taxonomy of the Indo-Pacific humpback dolphin (*Sousa chinensis*) was recently revised with evidence that multiple species come under the *Sousa* genus, which are distinguished by their morphology, genetics and biogeography (Jefferson & Rosenbaum, 2014). The species present in Australian waters is a newly described species, the Australian humpback dolphin. This species is defined mainly by a large distributional gap which corresponds with a long-standing boundary between faunal regions in Australia and much of Asia, also known as the Wallace Line (Jefferson & Rosenbaum, 2014).

The Australian humpback dolphin is distributed across the Sahul Shelf, from northern Australia to southern New Guinea (Jefferson & Rosenbaum, 2014). Distribution of the humpback dolphin in Australia is linked to the warm eastern boundary current with resident groups within Ningaloo Reef (Bannister et al., 1996). Humpback dolphins inhabit shallow coastal and estuarine habitats in tropical and subtropical regions generally in depths of less than 20 m (Corkeron et al., 1997; Jefferson, 2000; Jefferson & Rosenbaum, 2014).

This species of dolphin is known to have resident groups that forage, feed, breed and calve in coastal waters outside the EMBA. Within Darwin Harbour and Shoal Bay (50 km south of the EMBA) surveys have recorded 284 individuals from 88 schools; however, formal population estimates have not been developed (INPEX, 2010). Given their preference for shallow coastal habitats, the species is expected to transit the southernmost section of the EMBA only occasionally (near the Tiwi Islands).

## 7.1.11 Irrawaddy dolphin (Australian snubfin dolphin)

The Australian snubfin dolphin (*Orcaella heinsohni*) is known to occur within tropical NT coastal waters off northern Australia, extending north from Broome in Western Australia to the Brisbane River in Queensland (DoEE, 2019). Surveys have indicated that the species is typically found in protected shallow nearshore waters, generally less than 20 m deep, adjacent to river and creek mouths and close to seagrass beds (DoEE, 2019). The majority of recordings are from river and creek mouths, and occasionally upstream tidal rivers, in waters of less than 10 m depth (DEWHA, 2008a). Data also suggests this species occurs in small, localised populations (DSEWPaC, 2012).



Given this species' preference for nearshore waters and apparent high site fidelity, individuals are likely to only rarely transit through the south of the EMBA and around the Tiwi Islands in low numbers.

## 7.2 Biologically important areas/critical habitat – marine mammals

**Table 7-2** below provides an overview of BIAs in the EMBA for marine mammals <sup>4</sup>. A figure for the below BIA is included within **Section 7.1.1**.

**Table 7-2: Biologically important areas – marine mammals**

Species	Scientific name	Aggregation area and use	BIAs within EMBA
Blue and pygmy blue whales	<i>Balaenoptera musculus</i>	Migration – along the continental shelf edge off the WA coastline, extending offshore near Scott Reef and into Indonesian waters  Distribution – along the WA coastline towards and beyond Indonesia.	Migration – Indonesia, Banda Sea

<sup>4</sup> Further background information on BIA and identification of critical habitat in recovery plans is provided in **Section 5.3**.

## 8. Birds

Marine waters and coastal areas in the EMBA contain key habitats that are important to birds, including offshore islands, sandy beaches, tidal flats, mangroves and coastal and pelagic waters. These habitats support a variety of birds which utilise the area in different ways and at different times of the year (DSEWPaC 2012a). Birds can be broadly grouped according to their preferred foraging habitat as coastal/ terrestrial birds, seabirds and shorebirds.

Coastal or terrestrial species inhabit the offshore islands and coastal areas of the mainland throughout the year. These species are either primarily terrestrial, or they may forage in coastal waters.

Seabirds include those species whose primary habitat and food source is derived from pelagic waters. These species spend the majority of their lives at sea, ranging over large distances to forage over the open ocean.

Shorebirds, including waders, inhabit the intertidal zone and adjacent areas. Some shorebird species, including oystercatchers are resident (Surman & Nicholson. 2013). Other shorebirds are migratory and include species that utilise the East Asian–Australasian Flyway, a migratory pathway, that traverses the EMBA, for millions of migratory shorebirds that travel from Northern Hemisphere breeding grounds to Southern Hemisphere resting and foraging areas.

A PMST of the EMBA identified eight bird species (**Appendix A**) listed as threatened and migratory under the EPBC Act (species listed only as 'migratory' are discussed in **Section 8.3**).

An examination of the Species Profile and Threats database (DAWE 2020a) and *The Action Plan for Australian Birds* (Garnet 2011) showed that some listed bird species are not expected to occur in significant numbers in the marine and coastal environments in the EMBA due to their terrestrial or southern distributions. Hence, these species are not discussed further.

EPBC Act threatened species expected to occur in the area are listed in **Table 8-1** along with their WA and NT conservation status (as applicable) and are discussed below. BIAs for birds are detailed in **Table 8-3** and depicted in **Figure 8-1**.

**Table 8-1: Birds listed as threatened under the EPBC Act**

Species	Conservation status				Likelihood of occurrence in EMBA	BIA within EMBA
	EPBC Act 1999	BC Act 2016	Priority Species	Territory Parks and Wildlife Conservation Act 1976 (NT)		
<b>Shorebirds</b>						
Red knot ( <i>Calidris canutus</i> )	Endangered, Migratory	Endangered	-	Vulnerable	Species or species habitat known to occur within area	None – no BIA defined
Curlew sandpiper ( <i>Calidris ferruginea</i> )	Critically endangered, Migratory	Critically endangered	-	Vulnerable	Species or species habitat known to occur within area	None – no BIA defined
Western Alaskan bar-tailed godwit ( <i>Limosa lapponica baueri</i> )	Vulnerable, Migratory <sup>5</sup>	Vulnerable, Specially protected (migratory) <sup>7</sup>	-	Vulnerable	Species or species habitat known to occur within area	None – no BIA defined
Northern Siberian bar-tailed godwit ( <i>Limosa lapponica menzbieri</i> )	Critically endangered, Migratory <sup>7</sup>	Critically endangered, Specially protected (migratory) <sup>7</sup>	-	Vulnerable	Species or species habitat known to occur within area	None – no BIA defined
Eastern curlew ( <i>Numenius madagascariensis</i> )	Critically endangered, Migratory	Critically endangered	-	Vulnerable	Species or species habitat known to occur within area	None – no BIA defined
Australian painted snipe ( <i>Rostratula australis</i> )	Endangered	Endangered	-	Vulnerable	Species or species habitat may occur within area	None – no BIA defined
<b>Seabirds</b>						
Australian lesser noddy ( <i>Anous tenuirostris melanops</i> )	Vulnerable	Endangered	-	-	Breeding known to occur within area	None – no BIA defined
Abbott's booby ( <i>Papasula abbotti</i> )	Endangered	-	-	-	Species or species habitat known to occur within area	None – no BIA defined

<sup>5</sup> Listed as migratory at species level

## 8.1 Shorebirds

### 8.1.1 Red knot (New Siberian Islands and north-eastern Siberia)

The red knot is a migratory shorebird, and the species includes five subspecies, including two found in Australia, *Calidris canutus piersmai* and *Calidris canutus rogersi*. The red knot breeds in Siberia and spends the non-breeding season in Australia and New Zealand. During the non-breeding season, the species spends the majority of its time on tidal mudflats or sandflats where they feed on intertidal invertebrates, especially shellfish (Garnet et al. 2011).

The red knot is listed as having habitat that is known to occur within the EMBA. In particular, Ashmore Reef is known to be a significant site for shorebirds with a maximum of 55 red knot individuals counted in 2010 (Clarke, 2011).

### 8.1.2 Curlew sandpiper

Curlew sandpiper (*Calidris ferruginea*) is a migratory shorebird that breeds in north Siberia and spends the non-breeding season from western Africa to Australia (Bamford et al. 2008). The curlew sandpiper occurs around coastal Australia and preferred habitats include coastal brackish lagoons, tidal mud and sand flats, estuaries, saltmarshes and less often inland. Their diet is mainly comprised of polychaete worms, molluscs and crustaceans (Higgins & Davies, 1996 in Garnet et al. 2011).

The curlew sandpiper is listed as having habitat that is known to occur within the EMBA. Ashmore Reef is known to be a significant site for shorebirds with a maximum 850 curlew sandpiper individuals counted in 2010 (Clarke, 2011).

### 8.1.3 Bar-tailed godwit (Western Alaskan and Northern Siberian subspecies)

Two subspecies of the bar-tailed godwit exist (*Limosa lapponica menzbieri* and *Limosa lapponica baueri*), as determined by their breeding locations in Siberia and Alaska (Bamford et al. 2008). Non-breeding birds migrate to the coasts of Australia. The western Alaskan subspecies occurs especially on the north and east coasts of Australia whilst the northern Siberian subspecies occurs along the coasts of north Western Australia (DAWE 2020a).

Non-breeding birds are found on muddy coastlines, estuaries, inlets, mangrove-fringed lagoons and sheltered bays, feeding on annelids, bivalves and crustaceans (Higgins & Davies, 1996 in Garnet et al. 2011).

The bar-tailed godwit is listed as having habitat that is known to occur within the EMBA. Ashmore Reef is known to be a significant site for shorebirds with a maximum of eight bar-tailed godwit individuals counted in 2010 (Clarke, 2011).

### 8.1.4 Eastern curlew

The eastern curlew (*Numenius madagascariensis*) is a migratory shorebird that breeds in Siberia, Kamchatka and Mongolia and migrates to coastal East Asia and Australia. The South Korean Yellow Sea is an important staging post for this species. Non-breeding birds occur around coastal Australia, are more common in the north and have disappeared or become much rarer at many sites along the south coast (Garnet, 2011).

Non-breeding birds are present at estuaries, mangroves, saltmarshes and intertidal flats, particularly those with extensive seagrass (*Zosteraceae*), where they feed on marine invertebrates, especially crabs and small molluscs (Higgins & Davies, 1996 in Garnet, 2011).

The eastern curlew is listed as having habitat that is known to occur within the EMBA. Ashmore Reef is known to be a significant site for shorebirds with a maximum of four eastern curlew individuals counted in 2010 (Clarke, 2011).

### 8.1.5 Australian painted snipe

The Australian painted snipe (*Rostratula australis*) has been recorded at wetlands in all states of Australia (DoE 2014g). The Australian painted snipe generally inhabits shallow terrestrial freshwater (occasionally brackish) wetlands, including temporary and permanent lakes, swamps and claypans. They also use inundated

or waterlogged grassland or saltmarsh, dams, rice crops, sewage farms and bore drains. Typical sites include those with rank emergent tussocks of grass, sedges, rushes or reeds, or samphire; often with scattered clumps of lignum (*Muehlenbeckia*), canegrass or sometimes tea-tree (*Melaleuca*). The Australian painted snipe sometimes utilises areas that are lined with trees, or that have some scattered fallen or washed-up timber (DoE 2014g).

The Australian painted snipe is listed as having habitat that is known to occur within the EMBA, however, no significant sites for these birds have been identified further.

## 8.2 Seabirds

### 8.2.1 Australian lesser noddy

This Australian lesser noddy (*Anous tenuirostris melanops*) is usually found only around its breeding islands in the Houtman Abrolhos Islands in Western Australia (Storr et al. 1986), south of the EMBA. The Australian lesser noddy occupies coral-limestone islands that are densely fringed with white mangrove *Avicennia marina*, and it occasionally occurs on shingle or sandy beaches (Higgins & Davies 1996 in DAWE 2020a). This species is thought to be sedentary or resident, staying near to its breeding islands in the non-breeding season. It may leave nesting islands for short periods during the non-breeding season, and probably forages widely (Higgins & Davies, 1996 in DAWE, 2020a).

Breeding apparently occurs only on Morley, Wooded and Pelsaert Islands at the Houtman Abrolhos Islands (Higgins and Davies, 1996 in DoE, 2014b). Mangrove stands support about 68,000 breeding pairs spread over the three islands (Surman & Nicholson, 2006). Breeding may also occur on Ashmore Reef (Stokes & Hinchey, 1990). The breeding season extends from mid-August to early April (Higgins & Davies, 1996 in DoE 2014b).

The Australian lesser noddy is listed as having habitat that is known to occur within the EMBA. While this species may over-fly waters of the EMBA from time-to-time in transit or for foraging, they do not use the area for breeding or resting, no critical nesting or feeding areas have been identified within the EMBA.

### 8.2.2 Abbott's booby

Currently, Abbott's booby (*Papasula abbotti*) is only known to breed on Christmas Island and to forage in the waters surrounding the island and south-east Asia (TSSC, 2020b). Within Christmas Island, most nests are found in the tall plateau forest on the central and western areas of the island, and in the upper terrace forest of the northern coast.

While this species may over-fly waters of the EMBA from time-to-time in transit or for foraging, they do not use the area for breeding or resting, no critical nesting or feeding areas have been identified within the EMBA.

## 8.3 Migratory species

The EPBC PMST identified 15 species listed as migratory under the EPBC Act that may occur within the EMBA. Species that are listed as both migratory and threatened under either the EPBC Act and/or BC Act are outlined in **Table 8-1** and are not repeated within **Table 8-2**.

**Table 8-2: Summary of migratory birds that may occur within the EMBA**

Species	Common name	Likelihood of occurrence in EMBA
<i>Onychoprion anaethetus</i>	Bridled tern	Breeding known to occur within area
<i>Sula leucogaster</i>	Brown booby	Breeding known to occur within area
<i>Hydroprogne caspia</i>	Caspian tern	Breeding known to occur within area
<i>Anous stolidus</i>	Common noddy	Breeding known to occur within area
<i>Apus pacificus</i>	Fork-tailed swift	Species or species habitat likely to occur within area
<i>Fregata minor</i>	Greater frigatebird	Breeding known to occur within area

Species	Common name	Likelihood of occurrence in EMBA
<i>Fregata ariel</i>	Lesser frigatebird	Breeding known to occur within area
<i>Sternula albifrons</i>	Little tern	Congregation or aggregation known to occur within area
<i>Sula dactylatra</i>	Masked booby	Breeding known to occur within area
<i>Sula sula</i>	Red-footed booby	Breeding known to occur within area
<i>Phaethon rubricauda</i>	Red-tailed tropicbird	Breeding known to occur within area
<i>Sterna dougallii</i>	Roseate tern	Breeding known to occur within area
<i>Calonectris leucomelas</i>	Streaked shearwater	Species or species habitat known to occur within area
<i>Ardenna pacifica</i>	Wedge-tailed shearwater	Breeding known to occur within area
<i>Phaethon lecture's</i>	White-tailed tropicbird	Breeding known to occur within area

Australia is signatory to three international treaties with China, Japan and the Republic of Korea to safeguard migratory bird species, predominantly shorebirds. To facilitate observance of the three agreements migratory shorebirds have been listed as specially protected under the Commonwealth EPBC Act.

Ashmore reef wetland of international importance, which is within the EMBA and Cobourg peninsula wetland of international importance which borders the EMBA boundary are discussed in Section 9.1.1 and 9.1.2 respectively.

The EPBC Act Policy Statement 3.21 sets out criteria for determining the significance of sites to migratory shorebirds based on the number of migratory species and the proportion of a species population that is supported by the site (Commonwealth of Australia, 2017b). Site significance can be difficult to assess, particularly for ephemeral inland wetlands. These areas may be used rarely, depending on weather conditions, but still provide important habitat for migratory shorebird species.

Migratory shorebirds require a particular conservation approach due to their migration patterns that take them across international boundaries (Bamford et al. 2008). These species and their habitats are sensitive to threats due to their high site fidelity, tendency to aggregate, high energy demands and the need for habitat networks containing both roosting and foraging sites (Commonwealth of Australia, 2017). Migratory shorebirds are known to use networks of connected sites (also known as site complexes). They move within these networks depending on the time of day, availability of resources and environmental conditions at the site (Commonwealth of Australia, 2017).

The types of habitats used by migratory shorebirds in Australia vary across the species identified in the PMST (**Appendix A**). Migratory shorebirds use both coastal and inland habitats that most commonly include:

- + Coastal habitats: coastal wetlands, estuaries, mudflats, rocky inlets, reefs and sandy beaches, sometimes supporting mangroves; and
- + Inland habitats: inland wetlands, floodplains and grassland areas, often with ephemeral water sources (Commonwealth of Australia, 2017).

The *Wildlife conservation plan for migratory shorebirds* (Commonwealth of Australia, 2015) provides a framework to guide the conservation of migratory shorebirds and their habitat in Australia and, in recognition of their migratory habits, outlines national activities to support their appreciation and conservation throughout the East Asian-Australasian Flyway.

The following migratory shorebird species are subject to the *Wildlife conservation plan for migratory shorebirds*:

- + Bar-tailed godwit
- + Common greenshank

- + Common sandpiper
- + Fork-tailed swift
- + Oriental plover
- + Oriental pratincole
- + Red knot
- + Streaked shearwater

Shorebird migration patterns are seasonal and vary according to species (DSEWPaC, 2012a). Generally, shorebirds migrate to northern Australia in August to November. Many birds remain in northern Australia, but others disperse southwards (Bennelongia, 2011). Migratory shorebird numbers on northern beaches peak in November then again in March as the majority of birds begin their return to the northern hemisphere between March and May. Most migratory shorebirds do not breed in Australia and juvenile birds may spend several years in Australia before reaching maturity and returning north to breed (DEWHA, 2009).

## 8.4 Biologically important areas/critical habitat – birds

Table 8-3 and Figure 8-1 provide an overview of BIAs in the EMBA for birds <sup>6</sup>.

**Table 8-3: Critical habitat/ biologically important areas – birds**

Species	Scientific name	Aggregation area and use	BIAs within the EMBA
Brown booby	<i>Sula leucogaster</i>	Breeding	Ashmore Reef
Greater frigatebird	<i>Fregata minor</i>	Breeding	Ashmore Reef
Greater crested tern	<i>Thalasseus bergii</i>	Breeding (high numbers)	Tiwi Islands / Melville Island
Lesser frigatebird	<i>Fregata ariel</i>	Breeding	Ashmore Reef
Red-footed booby	<i>Sula sula</i>	Breeding	Ashmore Reef
Wedge-tailed shearwater	<i>Ardenna pacifica</i>	Breeding	Ashmore Reef
White-tailed tropic bird	<i>Phaethon lepturus</i>	Breeding	Ashmore Reef

<sup>6</sup> Further background information on BIA and identification of critical habitat in recovery plans is provided in **Section 5.3**.

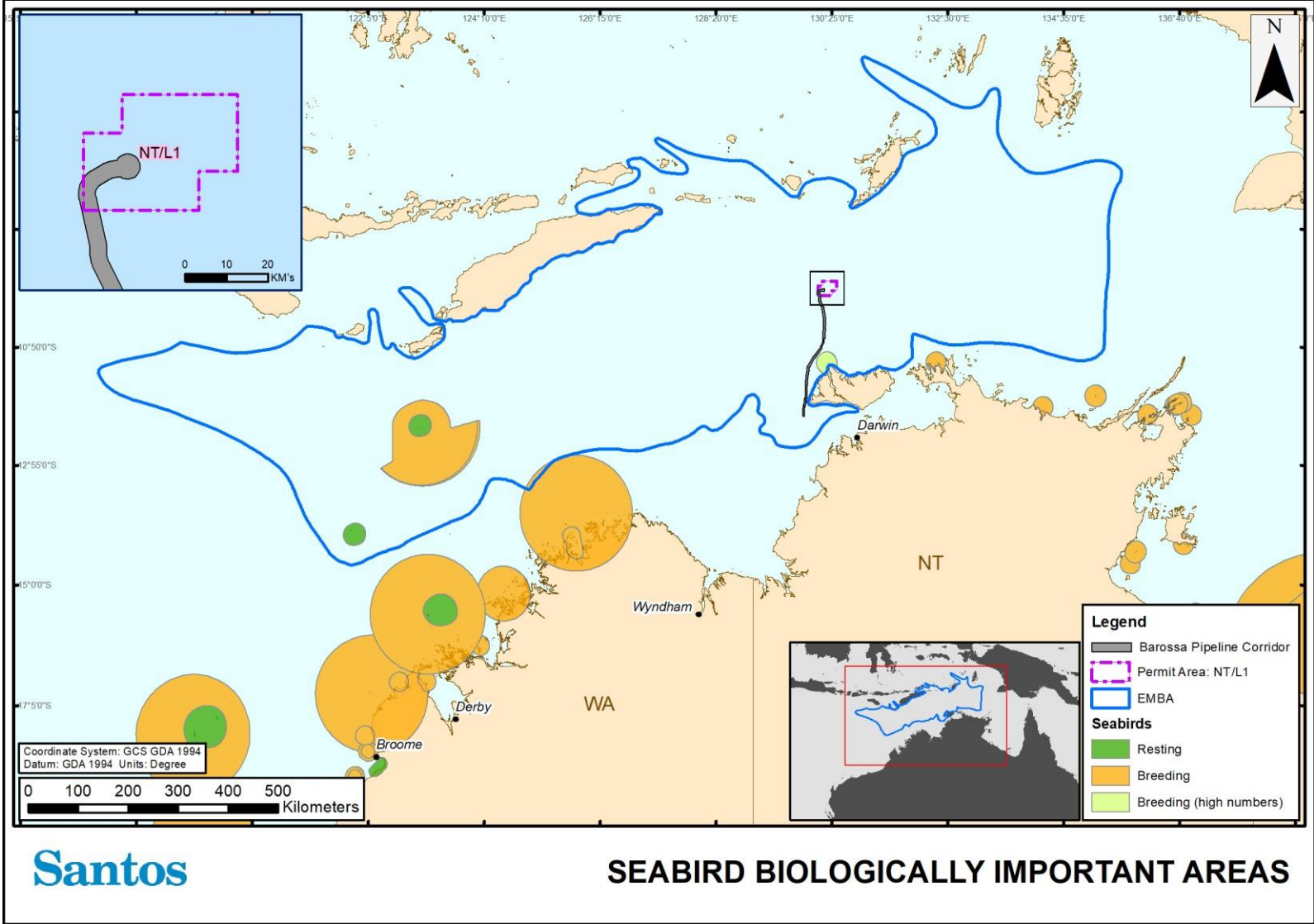


Figure 8-1: Biologically important areas – birds



## 9. Protected areas

A number of areas in the EMBA are protected under state and federal legislation. Protected areas include World Heritage Areas, wetlands of international importance (Ramsar), wetlands of national importance, national and Commonwealth heritage places. The areas that occur within the EMBA are listed in **Table 9-1**, and shown in **Figure 9-1** and **Figure 9-2**, and discussed below in **Table 9-1**. Other protected areas include KEFs (discussed in **Section 10**) and State and Commonwealth marine parks/reserves (discussed in **Section 11** and **Section 12**).

**Table 9-1: Summary of protected areas in waters within the EMBA**

Area type	Title
World Heritage Area	None within the EMBA
Wetlands of international importance (Ramsar)	Ashmore Marine Park ( <b>Section 9.1.1</b> )
Wetlands of national importance*	Ashmore Marine Park ( <b>Section 9.1.1</b> )
National heritage place	None within the EMBA
Commonwealth heritage place	Scott Reef and surrounds ( <b>Section 9.2.1</b> )
	Ashmore Marine Park ( <b>Section 9.1.1</b> )
Threatened ecological communities	None within the EMBA

\* Cobourg Peninsula wetlands of international importance is outside the EMBA, the EPBC PMST search results returned this Ramsar site, a description of this wetland has therefore been included in Section 9.1.2.

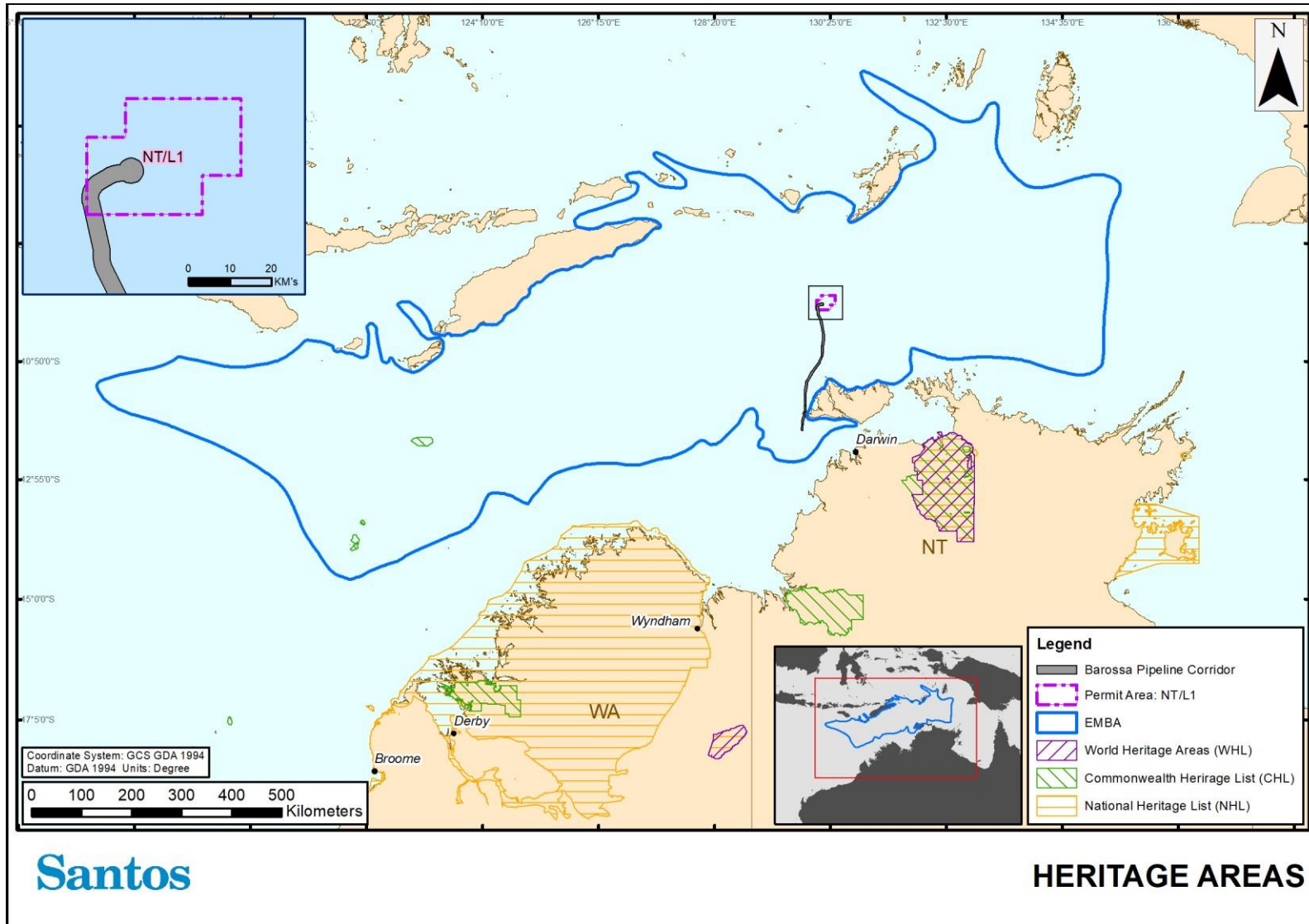


Figure 9-1: Heritage areas within the EMBA

## 9.1 Wetlands of national and international importance (Ramsar)

One wetland of international importance (Ramsar) is within in the EMBA: Ashmore Reef. Cobourg Peninsula is outside the EMBA, bordering the south west of the EMBA boundary (**Figure 9-2**). As the EPBC PMST search results returned this Ramsar site, a description of this wetland has been included below.

### 9.1.1 Ashmore Reef

In addition to being listed as an Australian Marine Park (**Section 12.1.1**), Ashmore Reef has been designated a Ramsar wetland of international importance due to the importance of the islands in providing a resting place for migratory shorebirds and supporting large breeding colonies of seabirds (Hale & Butcher, 2013). The reserve provides a staging point for many migratory wading birds from October to November and March to April as part of the migration between Australia and the northern hemisphere (Commonwealth of Australia, 2002). Migratory shorebirds use the reserve's islands and sand cays as feeding and resting areas during their migration.

Ashmore Reef plays a primary role in the maintenance of biodiversity in reef systems in the region. The reserve supports 275 species of reef building coral, 13 species of sea cucumbers, and high numbers of mollusc species. There are over 760 fish species, 13 species of sea snake, 99 species of decapod crustacean and 47 species of waterbird listed as migratory under international treaties. It supports breeding of 20 species of waterbirds including the brown booby, lesser frigatebird, crested tern, bridled tern, sooty tern and common noddy. The Ramsar site is also important for feeding for green turtles, hawksbill turtle and loggerhead turtle and critical nesting and inter-nesting habitats for green and hawksbill turtles (Commonwealth of Australia, 2002).

Ashmore Reef regularly supports more than 20,000 waterbirds and has been known to support more than 65,000 waterbirds. The Ramsar site regularly supports more than one per cent of at least six species of waterbird including the sooty tern, bar-tailed godwit, grey-tailed tattler, ruddy turnstone, sanderling and greater sand plover (Commonwealth of Australia, 2002).

A summary of the habitats found at Ashmore Reef is presented in **Section 2.5**.

### 9.1.2 Cobourg Peninsula

The Cobourg Peninsula comprises both coastal and inland wetlands and was declared a Ramsar sites in 1974. Important habitat for seabirds throughout the peninsula includes intertidal forested wetlands and mudflats, seasonal freshwater marshes and permanent freshwater pools. Four coral reefs are located within the Cobourg Peninsula Ramsar site; Popham Creek, Kuper Point, Sandy Island No. 1 and Sandy Island No. 2 (AECOM, 2011). A total of 595 marine fish species from 117 families have been recorded from the Cobourg Peninsula area (MBT WBM, 2011).

Bird species richness within the Cobourg Peninsula is high, with 236 bird species having been recorded including 89 waterbird species, 21 of which are migratory (MBT WBM, 2011). The Cobourg Peninsula supports habitat and conditions that are important for waterbird breeding. At least six seabird species are known to occupy the Cobourg Peninsula for breeding purposes, with notable breeding colonies found on sandy, coral rubble islands and headlands (MBT WBM, 2011).

In addition to providing important habitat for seabirds, the Cobourg Peninsula is known to provide important nesting habitat for marine six turtle species including the green turtle (*Chelonia mydas*), flatback turtle (*Natator depressus*), leatherback turtle (*Dermochelys coriacea*), Olive Ridley Turtle (*Lepidochelys olivacea*), hawksbill turtle (*Eretmochelys imbricate*), loggerhead turtle (*Caretta caretts*). The dugong (*Dugong dugon*) is also known to forage within waters around the site. Additionally, a number of nationally threatened species are known from the site.

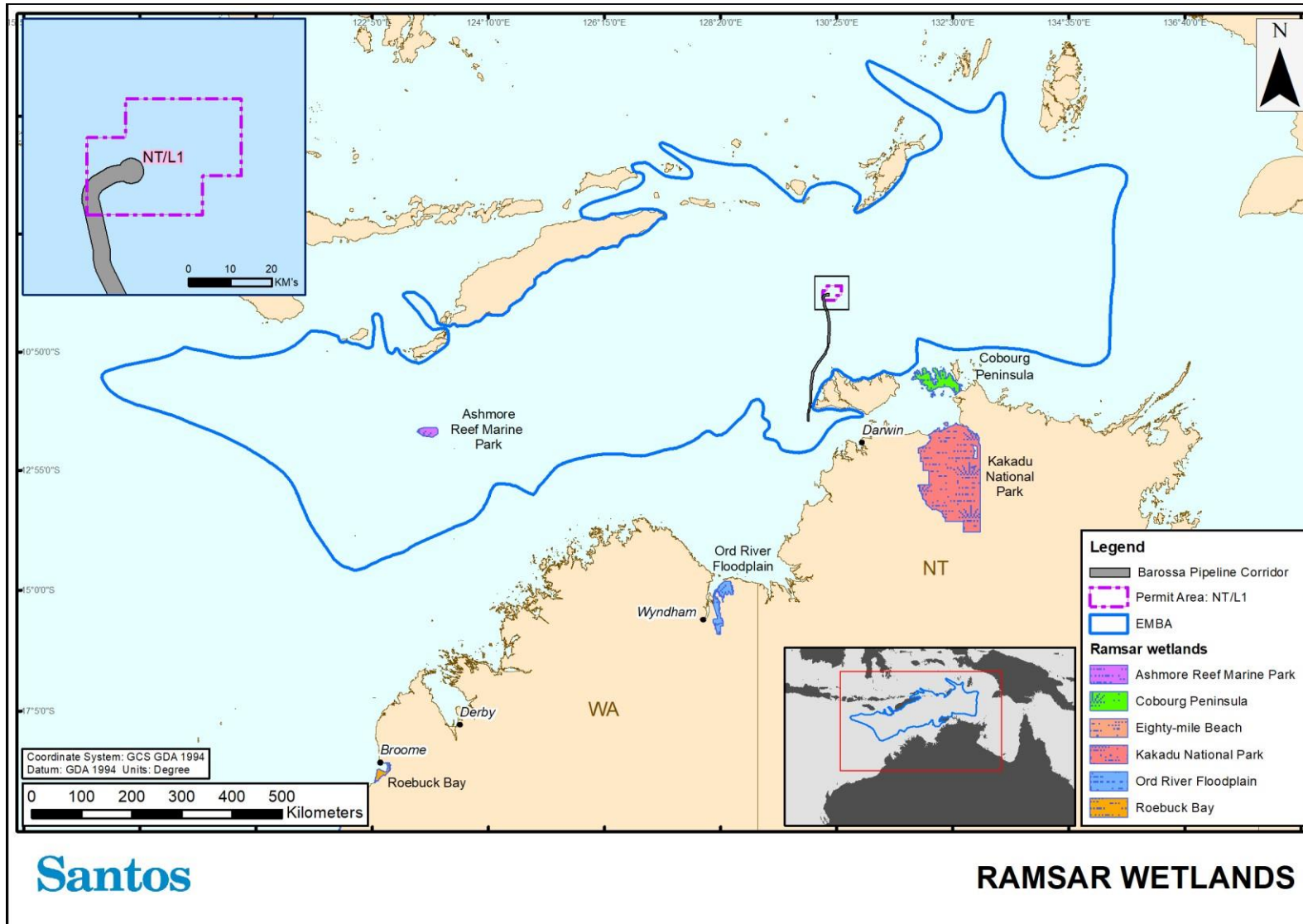


Figure 9-2: Ramsar wetlands within the EMBA

## 9.2 Commonwealth heritage places

The Commonwealth heritage places list comprises natural, Indigenous and historic heritage places which are either entirely within a Commonwealth area, or outside the Australian jurisdiction and owned or leased by the Commonwealth or a Commonwealth Authority. The following subsections describe the two Commonwealth heritage places within the EMBA.

### 9.2.1 Ashmore Reef National Nature Reserve

Ashmore Reef is a shelf edge atoll located in the Timor sea approximately 840 km west of Darwin and 610 km north of Broome. The atoll is comprised of three low vegetated islands (West Island, East Island and Middle Island) which cover a total area of approximately 61 ha. The islands are surrounded by coral reefs and sandbanks, with the Ashmore Reef National Nature Reserve covering approximately 583 square km (Commonwealth of Australia, 2002).

Ashmore Reef has heritage significance due to the history of human occupation and use of the islands that comprise the atoll. The islands are believed to have been visited by Indonesian fisherman from the island of Rotti since the early eighteenth century, as well as by Macassans and Bajo and people from the island of Ceram. The islands were used for fishing and as a staging point for voyages to the southern reef's along Australia's coast (Commonwealth of Australia, 2002).

A summary of the habitats found at Ashmore Reef is presented in **Section 2.5**.

### 9.2.2 Scott Reef and surrounds

Scott Reef is a large, emergent shelf atoll located on the edge of the broad continental shelf, about 300 km from mainland north-western Australia. The listing comprises the areas of Scott Reef that are within Commonwealth waters to the 50 m BSL bathymetric contour. This includes North Reef, an annular reef, 16.3 km long and 14.4 km wide and parts of the lagoon of South Reef, a crescent shaped reef 17 km across (DoE 2014).

The place is regionally significant both because of its high representation of species not found in coastal waters off Western Australia and for the unusual nature of its fauna which has affinities with the oceanic reef habitats of the Indo-West Pacific as well as the reefs of the Indonesian region (DoE, 2014).

A summary of the habitats found at Scott Reef is presented in **Section 2.5**.

## 10. Key ecological features

Key ecological features (KEFs) are elements of the Commonwealth marine environment defined as important for either a region's biodiversity or its ecosystem function and integrity. KEFs meet one or more of the following criteria (DSEWPaC 2012a):

- + a species, group of species or a community with a regionally important ecological role
- + a species, group of species or a community that is nationally or regionally important for biodiversity
- + an area or habitat that is nationally or regionally important for:
  - enhanced or high biological productivity
  - aggregations of marine life
  - biodiversity and/or endemism
- + a unique seafloor feature with ecological properties of regional significance.

Nine key ecological features of the Commonwealth waters in the EMBA identified in the PMST are shown in **Figure 10-1** and are discussed in this section. The permit area occurs within the bounds of the Shelf Break and Slope of the Arafura Shelf KEF. A portion of the pipeline route corridor occurs over the Carbonate Bank and Terrace System of the Van Diemen Rise KEF (see **Section 2.1.2**).

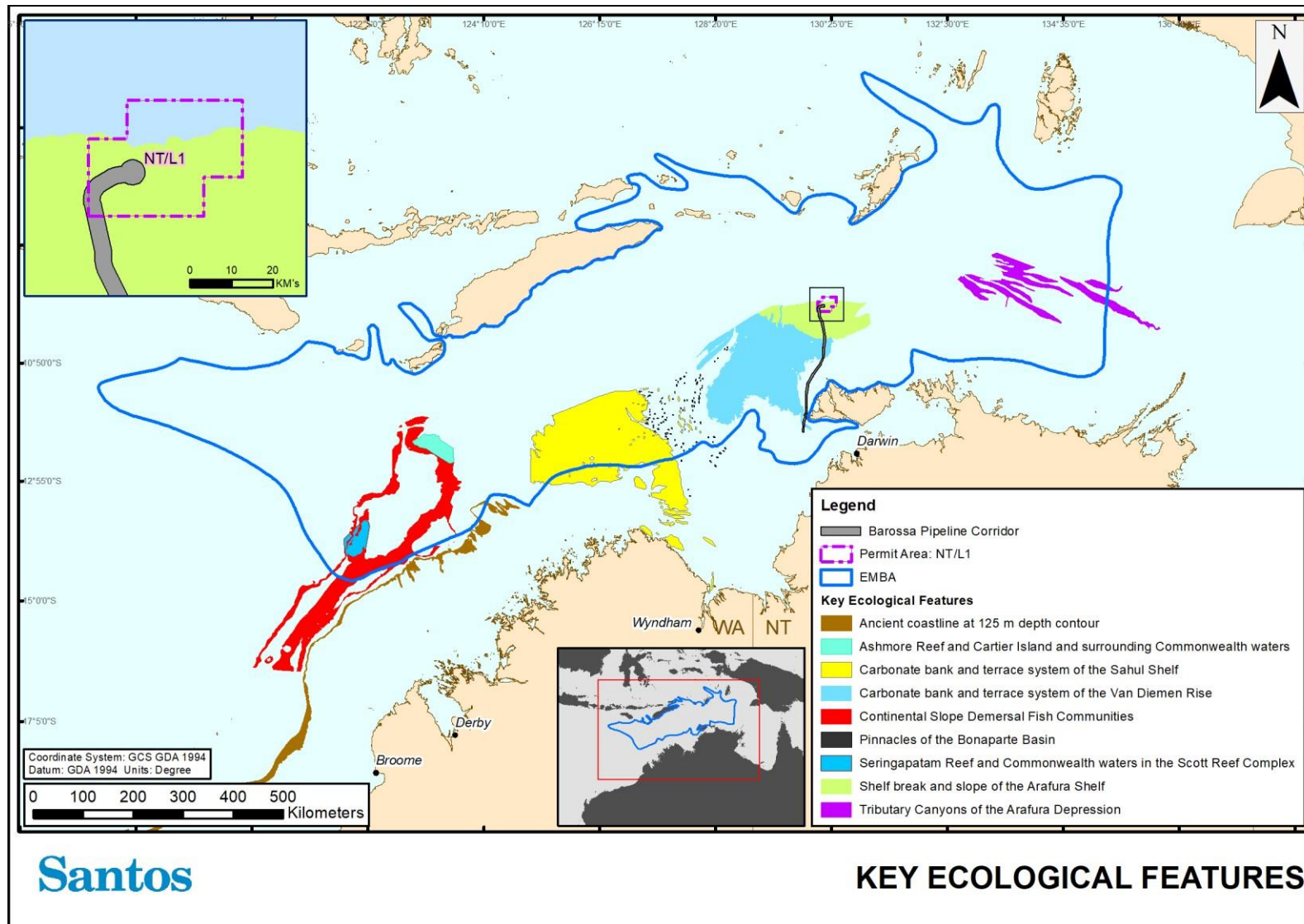


Figure 10-1: Key ecological features located within the EMBA

## 10.1 Ancient coastline at 125 m depth contour

The shelf of the North-west Marine Region contains several terraces and steps which reflect changes in sea level that occurred over the last 100,000 years. The most prominent of these features occurs at a depth of 125 m as an escarpment along the North West Shelf and Sahul Shelf (DSEWPaC, 2012a), designated the 'Ancient coastline at 125 m depth contour' KEF. Where the ancient submerged coastline provides areas of hard substrate it may contribute to higher biological diversity. Little detailed knowledge is available, but the hard substrate of the escarpment is likely to support sponges, crinoids, molluscs, echinoderms (DSEWPaC, 2012a). It is understood that changes in topography at these depths are critical points for the generation of internal waves (Holloway et al., 2001 cited in DEWHA, 2008a), playing a minor role in aiding localised upwelling or at least regional mixing associated with the seasonal changes in currents and winds. It is also believed that this prominent floor feature could be important as a migratory pathway for cetaceans and pelagic species such as the whale shark and humpback whale, as they move north and south between feeding and breeding grounds (DEWHA, 2008a).

Parts of the ancient coastline are thought to provide biologically important habitats in areas otherwise dominated by soft sediments. The topographic complexity of these escarpments may also facilitate vertical mixing of the water column providing a relatively nutrient-rich environment for species present on the escarpment (DSEWPaC, 2012a). This enhanced productivity could potentially be attracting baitfish, which in turn provide food for the migratory species. The pressures of potential concern on the biodiversity value of this feature generally include ocean acidification as a result of climate change (DoEE, 2016a).

Ancient coastline at 125 m depth contour KEF is about 700 km to the south-west of the permit area. Only the northern tip of this KEF lies within the EMBA.

## 10.2 Continental slope demersal fish communities

The Australian continental slope provides important habitat for demersal fish communities, characterised by high endemism and species diversity. Specifically, the continental slope between North West Cape and the Montebello Trough is the most diverse slope bioregion in Australia with more than 500 fish species, 76 of which are endemic (Last et al. 2005 in DSEWPaC, 2012a).

The continental slope KEF consists of two distinct community types, associated with the upper and mid slope, 225 to 500 m and 750 to 1000 m respectively. The Timor Province and Northwest Transition bioregions are the second-richest areas for demersal fish across the entire continental slope (DSEWPaC 2012a). The bacteria and fauna that is present in the system on the continental slope are the basis for the food web for demersal fish and higher order consumers in the system. Further information of this system has been poorly researched, though it has been suggested that it is a detritus-based system, where infauna and epifauna become prey for a range of teleost fish, molluscs and crustaceans (Brewer et al. 2007). The higher order consumers supported by this system are likely to be carnivorous fish, deep water sharks, large squid and toothed whales (Brewer et al. 2007). The pelagic production is known to be phytoplankton based, with hotspots located around oceanic reefs and islands (Brewer et al. 2007).

It is believed that the loss of the benthic habitat along this continental shelf region would likely lead to a decline in the species diversity and endemism that this feature is associated with (DoEE, 2019a). The endemism of the region is not supported by large data sets and is scarce. It is consequently not well understood what interactions exist between the physical processes and trophic structures that lead to this high diversity of fish and the suggested presence of endemic species in the region (DoEE. 2016a).

The 'Continental slope demersal fish communities' KEF is about 800 km to the south-west of the permit area. The EMBA covers about 50 percent of the total area of this KEF.

## 10.3 Seringapatam Reef and Commonwealth waters in the Scott Reef Complex

Scott and Seringapatam reefs are part of a series of submerged reef platforms that rise steeply from the sea floor between the 300–700 m contours on the north-west continental slope and lie in the Timor Province (Falkner et al. 2009). Scott Reef consists of two separate reef formations, North Reef and South Reef. The



total area of the key ecological feature is about 2,418 km<sup>2</sup>. As two of the few offshore reefs in the north-west, they provide an important biophysical environment in the region.

Scott and Seringapatam reefs and the waters surrounding them attract aggregations of marine life including humpback whales on their northerly migration, Bryde's whales, pygmy blue whales, Antarctic minke whales, dwarf minke whales, minke whales, dwarf sperm whales and spinner dolphins (Jenner et al. 2008). Whale sharks and several species of sea snakes have also been recorded in this area (Donovan et al. 2008). Green and hawksbill turtles nest during the summer months on Sandy Islet on South Scott Reef. These species also interest and forage in the surrounding waters (Guinea, 2006). Scott Reef is a particularly biologically diverse system and includes more than 300 species of reef-building corals, about 400 mollusc species, 118 crustacean species, 117 echinoderm species and around 720 fish species. Corals and fish at Scott Reef have higher species diversity than the Rowley Shoals (Done et al. 1994).

Scott Reef is listed as Commonwealth Heritage Places and is discussed in **Section 9.2.1**. A general description of Scott Reef and Seringapatam Reef is presented in **Table 2-4**.

The 'Seringapatam Reef and Commonwealth waters in the Scott Reef Complex' KEF is about 950 km to the south-west of the permit area and within the EMBA.

## 10.4 Ashmore Reef and Cartier Island and surrounding Commonwealth waters

Ashmore Reef and Cartier Island are situated on the shallow upper slope of the Sahul Shelf, north of Scott and Seringapatam reefs. Rising from a depth of more than 100 m, the reef platform is at the edge of the North West Shelf and covers an area of 239 km<sup>2</sup>. Ashmore Reef Marine Park (**Section 12.1.1**) encloses an area of about 583 km<sup>2</sup> of seabed (EA, 2002). Cartier Island lies about 350 km off Australia's Kimberley coast, 115 kmsouth of the Indonesian island of Roti and 45 km south-east of Ashmore Reef Commonwealth Marine Reserve. Cartier Island Marine Park (**Section 12.1.2**) covers 167 km<sup>2</sup> (EA, 2002). Species at Ashmore Reef and Cartier Island include more than 225 reef-building corals, 433 molluscs, 286 crustaceans, 192 echinoderms, and the most diverse variety of fish of any region in Western Australia with 709 species (EA, 2002).

Sandy beaches provide important habitat for nesting green and hawksbill turtles throughout the year. Seagrass present at Ashmore Reef provides critical breeding (April–May) and foraging (throughout the year) habitat for a genetically distinct population of dugong with their range probably extending to other submerged shoals within the area (Whiting, 1999). The emergent habitat at Ashmore also provides important nesting sites for seabirds, many of which are migratory. Ashmore's islands are regarded as supporting some of the most important seabird rookeries on the North West Shelf seasonally, including up to 50,000 seabirds (26 species) and up to 2,000 waders (30 species, representing almost 70% of wader species that regularly migrate to Australia) (Milton, 2005).

The Ashmore Reef and Cartier Island and Surrounding Commonwealth Waters KEF is about 700 km to the south-west of the permit area and within the EMBA. A general description of Ashmore Reef and Cartier Island is presented in **Table 2-4**.

## 10.5 Carbonate bank and terrace system of the Sahul Shelf

The carbonate bank and terrace system of the Sahul Shelf is located in the western Joseph Bonaparte Gulf and to the north of Cape Bougainville and Cape Londonderry. The banks consist of a hard substrate and flat tops at depths of 150–300 m. Each bank occupies an area generally less than 10 km<sup>2</sup> and is separated from the next bank by narrow sinuous channels with depths up to 150 m. The origin of the banks is uncertain, though the area contains predictably high levels of productivity, in comparison to the generally low productivity of the region (DSEWPaC, 2012a).

The banks are foraging areas for loggerhead, olive ridley and flatback turtles and provide habitat for humpback whales, and green and freshwater sawfish (Donovan et al. 2008 in DSEWPaC, 2012a). The hard substrate of the banks is thought to support diverse organisms including sessile benthic invertebrates such as sponges, soft and hard corals, gorgonians, bryozoans, ascidians and associated reef fish and elasmobranchs (Brewer et al. 2007). Cetaceans, green and fresh sawfish are also likely to occur in the area, as well as possibly the

Australian snubfin dolphin, a migratory species occurring mostly on the northern extent of the Sahul Shelf (DSEWPaC 2012a).

According to DSEWPaC (2012a) the carbonate banks and terrace system of the Sahul Shelf are regionally important because of their role in enhancing productivity relative to their surrounds. Little is known about the banks, terraces and associated channels but they are believed to be areas of enhanced productivity and biodiversity due to the upwellings of cold nutrient-rich water at the heads of the channels and the availability of hard substrate (Brewer et al. 2007).

The 'Carbonate bank and terrace system of the Sahul Shelf' KEF is about 330 km to the south-west of the permit area and within the EMBA.

## 10.6 Pinnacles of the Bonaparte Basin

The limestone pinnacles of the Bonaparte Basin are located in the mid-outer shelf of the western Joseph Bonaparte Gulf and comprise of 61% of the limestone pinnacles in the Northwest Marine Region and 8% of the total limestone pinnacles found within the Australian Exclusive Economic Zone (Baker et al. 2008). The pinnacles range from water depths of 30 to 80 m providing hard substrate in a relatively sparse soft sediment habitat for sessile species. The pinnacles are thought to be remnants of the calcareous shelf and coastal features from previous low sea-level stands, and have been recorded to be up to 50 m in height and range from 50 to 100 km long (Baker et al. 2008, Heyward et al. 1997).

Diverse communities of sessile benthic invertebrates including hard and soft corals, sponges, whips, fans, bryozoans and aggregations of demersal fish species such as snappers, emperors and groupers have been recorded (Brewer et al. 2007). Foraging and general use has been recorded within the pinnacles by marine turtles and the area has also been suggested to be used by freshwater and green sawfish as well as humpback whales (Donovan *et al.* 2008). The pinnacles have been recognised as a sponge biodiversity hotspot which has recorded greater diversity and communities than that of the surrounding seafloor (NERP MBH 2014).

According to DSEWPaC (2012a), the pinnacles of the Bonaparte Basin are regionally important because of their biodiversity value (unique sea-floor feature with ecological properties of regional significance), which apply to both the benthic and pelagic habitats. The hard substrate of the pinnacles is likely to support a high number of species, although a better understanding of the species richness and diversity associated with these structures is required.

The 'Pinnacles of the Bonaparte Basin' KEF is located about 200 km to the west south-west of the permit area and occurs within the EMBA.

## 10.7 Tributary canyons of the Arafura Depression

The tributary canyons of the Arafura Depression form an important ecological feature characterised by high nutrients from upwellings of deep ocean water, which enhance productivity of the area (DEWHA, 2008a). This is thought to occur as a result of movements of water through the canyons and surface water circulating as a result of monsoonal winds (Wilson, 2005).

Surveys of the area identified around 245 macroscopic species including a variety of invertebrates and six small fish species (Wilson, 2005). The area also contains coral communities and attract aggregations of marine life (DEWHA, 2008a). Larger species found at this key ecological feature include predatory fish, whale sharks, sawfish and marine turtles (mostly olive ridley) (DEWHA, 2008a).

The national and/or regional importance of the tributary canyons is associated with its high productivity, high levels of biodiversity and endemism.

The 'Tributary canyons of the Arafura Depression' KEF is located about 250 km to the east of the permit area and occurs within the EMBA.

## 10.8 Shelf break and slope of the Arafura Shelf

The shelf break and slope of the Arafura Shelf is an important ecological feature that creates a unique seafloor which enhances biological productivity on the edge of the shelf and attracts feeding aggregations of pelagic marine organisms. The productivity of this area has been recognised as nationally and/or regionally important (Last et al. 2005).

Although the ecosystem processes in this area are largely unknown, it is thought that the oceanographic processes associated with the Indonesian Throughflow current and monsoonal winds are strong influence (DEWHA, 2007).

The physical characteristics of this shelf break and slope comprise of continental slope, patch reefs and hard substrate pinnacles (Harris et al. 2005).

Phytoplankton and invertebrates have been sampled at this KEF and the primary production of phytoplankton is thought to be the basis for offshore food webs in the area (DEWHA, 2007). Records show about 284 demersal fish species in the area (Last et al. 2005) and other marine species that have been recorded include marine turtles, whale sharks and predatory fish species including sharks (DEWHA, 2008a).

The permit area occurs within the bounds of the 'Shelf break and slope of the Arafura Shelf' KEF. The ecological values associated with this unique seafloor feature (i.e. patch reefs and hard substrate pinnacles) were not observed during the Barossa marine studies program, nor are these topographically distinct features evident from the data derived from multiple surveys undertaken across this area (see **Section 2.1.2**).

## 10.9 Carbonate bank and terrace system of the Van Diemen Rise

The bank and terrace system of the Van Diemen Rise covers about 31,278 km<sup>2</sup> and forms part of the larger system associated with the Shaul Banks to the north and Londonderry Rise to the east. The value of this KEF is 'unique seafloor feature with ecological properties of regional significance' (DEWHA, (2012a) and it is considered important for its role in enhancing biodiversity and local productivity relative to its surrounds and for supporting relatively high species diversity. The feature is characterised by carbonate terrace, banks, channels and valleys, with variability in water depth and substrate composition considered to contribute to the presence of unique ecosystems in the channels.

The variability in water depth and substrate composition across the feature may contribute to the presence of unique ecosystems in the channels. The carbonate banks and shoals found within the Van Diemen Rise make up 80% of the banks and shoals, 79% of the cannels and valleys, and 63% of the terrace found across the North Marine Region. The carbonate banks and shoals rise from depths of 100 m to 200 m to within 10 m to 40 m of the sea surface (Anderson et al. 2011).

A survey was undertaken in 2010 by Geoscience Australia and AIMS to map the seabed environments of the Van Diemen Rise (Anderson et al., 2011). The survey involved towed-video transects at 77 sites to characterise the benthic habitats and epibenthos in the four geomorphic environments (banks, terraces, valleys and plains) within the Van Diemen Rise survey area 784 km<sup>2</sup>. The shallow banks sampled within the contained complex benthic features with diverse and often dense epibenthic assemblages. A total of 175 video characterisations were recorded from 13 bank sampling sites in the study area and sample from depths of 10.5 to 54.3 m (mean depth of 34 m). The sites were characterised by mostly low-lying rock outcrops that supported hard corals (18% occurrence) and octocorals (99% occurrence) along with smaller colonies of bryozoa and ascidians (Anderson et al., 2011). The rocky outcrops were interspersed by small areas of coarse-grained soft sediments that were relatively barren and supported few organisms (Anderson et al., 2011).

The feature provides habitat for a high diversity of sponges, soft corals and other sessile filter feeders; epifauna and infauna; and olive ridley turtles, sea snakes and sharks. Rich sponge gardens and octocorals have been identified on the eastern Joseph Bonaparte Gulf along the banks, ridges and some terraces. Plains in deep hole/valleys are characterised by scattered epifauna and infauna that include polychaetes and ascidians. Epibenthic communities such as the sponges found in the channels are likely to support fish and second-order consumers. Pelagic fish such as mackerel, red snapper and a distinct gene pool of gold band snapper are found in the Van Diemen Rise.

The 'Carbonate bank and terrace system of the Van Diemen Rise' KEF is located about 50 km to the south-west of the permit area. The pipeline passes through the KEF twice, approximately 40 km to the north and 10 km in the south (see **Section 2.1.2**). This equates to a footprint of 3.3 hectares (0.033 km<sup>2</sup>) or 0.0001% of the total area of the KEF.

Photographic observations taken during the geotechnical survey of the pipeline route showed bare sand on the seabed at all locations within the KEF and along the whole of the pipeline route corridor. The closest sponge communities are located on Goodrich Bank (see **Section 2.4**); however, these were also sparsely distributed and found only in the shallow waters on top of the bank (Heyward et al., 2017).

## 11. State marine conservation reserves

Marine parks and reserves have been progressively established in Western Australia and the Northern Territory over time.

Marine parks are created to protect natural features and aesthetic values while allowing recreational and commercial uses that do not compromise conservation values. There is currently only one state reserve within the EMBA – Scott Reef Nature Reserve (**Figure 12-1**). This is protected by Western Australian state legislation; however, it does not include a marine reserve component and therefore has not been discussed further.

## 12. Australian marine parks

In agreement with the states and NT governments, the Australian Government has committed to establish Commonwealth marine parks as a component of the National Representative System of Marine Protected Areas (Director of National Parks, 2012). In November 2012, the Commonwealth Marine Reserves Network was proclaimed with the purpose of protecting the biological diversity and sustainable use of the marine environment (Director of National Parks, 2012). Commonwealth marine reserves were renamed as Australian marine parks in October 2017. Six marine regions are included in the Australian Marine Parks Network, including the Coral Sea, the South-west, the Temperate East, the South-east, the North and the North-west. The remaining networks' 10-year management plans were approved and came into effect on 1 July 2018.

The management plans establish the management and zoning of the designated marine parks. The marine park networks pertinent to the EMBA include:

- + The North-West Marine Parks Network
- + The North Marine Parks Network.

The North-West Marine Parks Network contains two marine parks that occur within the EMBA:

- + Ashmore Reef Marine Park
- + Cartier Island Marine Park.

The North Marine Parks Network contains two marine parks that occur within the EMBA:

- + Oceanic Shoals Marine Park
- + Arafura Marine Park.

The pipeline route corridor traverses the Oceanic Shoals Marine Park.

See **Figure 12-1** for Australian marine parks within the EMBA.

Refer to the EP for distances from the permit area to all marine parks within the EMBA.

A summary of the North-West and North Marine Parks Networks is provided in the sections below.

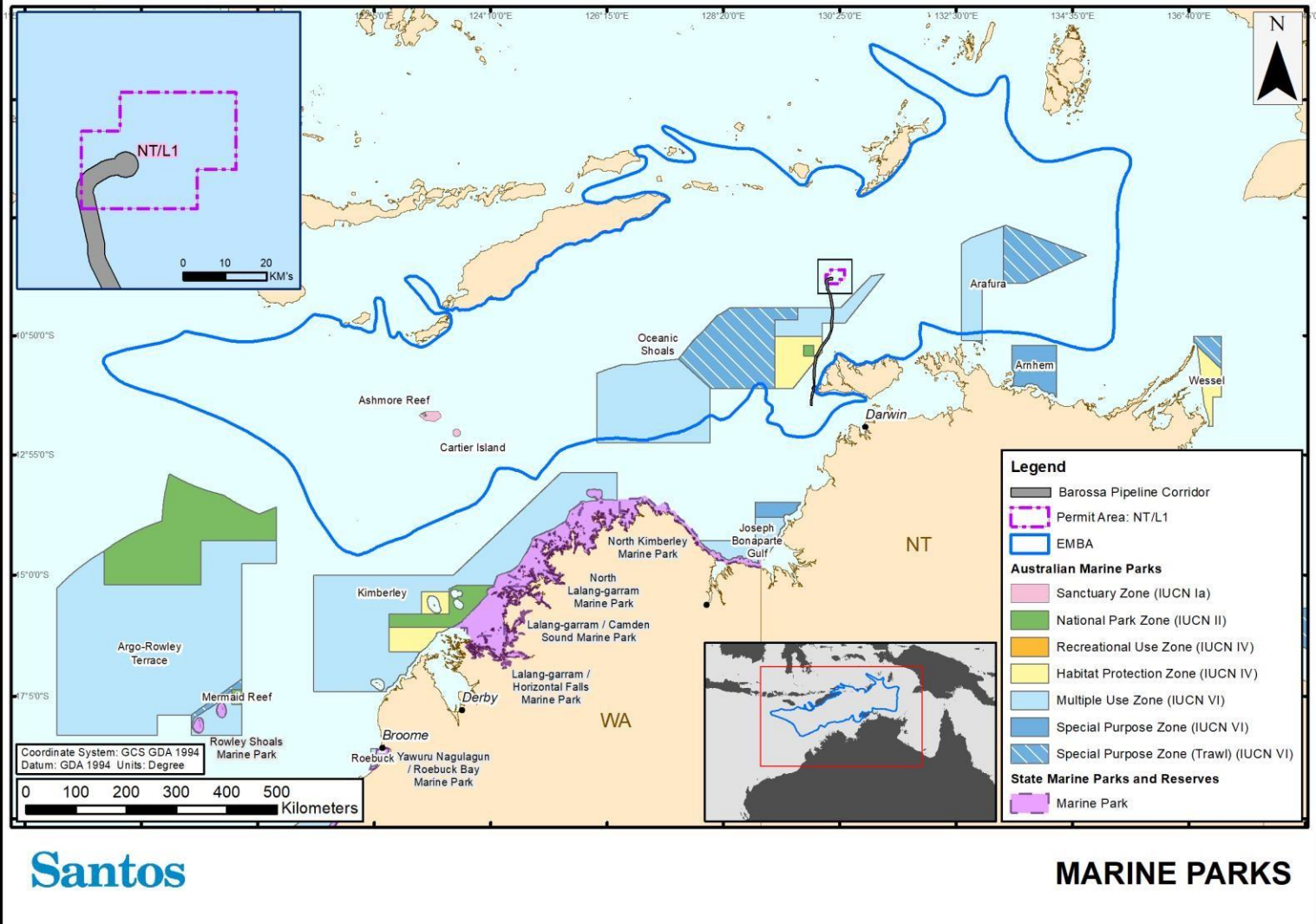


Figure 12-1: Marine Parks located within the EMBA

## 12.1 North-West Marine Parks Network

The North-West Marine Parks Network is aligned to the North-west Marine Region. The network covers 335,341 km<sup>2</sup> and includes 13 marine parks (Director of National Parks, 2018a). Its broad values include:

- + natural values
- + cultural values
- + heritage values
- + socio-economic values.

Further detail on each of the relevant marine parks within the EMBA is provided below.

### 12.1.1 Ashmore Reef Marine Park

The Ashmore Reef Marine Park (Sanctuary Zone – IUCN Category Ia; Recreational Use Zone – IUCN Category II) is within the EMBA and covers an area of about 583 km<sup>2</sup> (Director of National Parks, 2018a). It forms part of the North-West Marine Park Network. As the only oceanic reef in the north-east Indian Ocean with vegetated islands (East, Middle and West Islands), Ashmore is also the largest of three emergent, oceanic reefs in the region (DSEWPaC, 2012). Both the Ashmore and Cartier islands fall under the legal memorandum of understanding between Indonesia and Australia, as both areas are located within Australia's external territory (DSEWPaC, 2012).

Ashmore Reef Marine Park is located on Australia's North West Shelf in the Indian Ocean, about 840 km west of Darwin and 610 km north of Broome. The reserve includes two extensive lagoons, shifting sand flats and cays, seagrass meadows, a large reef flat covering an area of 239 km<sup>2</sup>. Within the reserve are three small islands known as East, Middle and West Islands (Director of National Parks, 2018a).

Ashmore was designated a Ramsar wetland of international importance in 2003 (**Section 9.1**) due to the importance of its islands providing a resting place for migratory shorebirds and supporting large seabird breeding colonies.

The marine park protects the following conservation values (Director of National Parks, 2018a):

- + Ecosystems, habitats and communities associated with the North West Shelf, Timor Province and emergent oceanic reefs.
- + The island and reef habitats support:
  - critical nesting and inter-nesting habitat for green turtles (including one of three genetically distinct breeding populations in the North-west Marine Region); low level nesting activity by loggerhead turtles has also been recorded
  - large and significant feeding populations of green, hawksbill and loggerhead turtles around the reefs (it is estimated that about 11,000 marine turtles feed in the area throughout the year)
  - a small dugong population of less than 50 individuals that breed and feed around the reef: this population is thought to be genetically distinct from other Australian populations
  - A migratory pathway for pygmy blue whales (Director of National Parks, 2018a)
  - some of the most important seabird rookeries on the North West Shelf including colonies of bridled terns, common noddies, brown boobies, eastern reef egrets, frigatebirds, tropicbirds, red-footed boobies, roseate terns, crested terns and lesser crested terns
  - an important staging point/feeding area for many migratory shorebirds
  - an internationally significant area for the abundance and diversity of sea snakes.
- + Two KEFs:
  - Ashmore Reef and Cartier Island and surrounding Commonwealth waters



- Continental slope demersal fish communities (Director of National Parks, 2018a).
- + Cultural and heritage sites, including;
  - Ashmore lagoon as a rest/staging area for traditional Indonesian fishers
  - Indonesian artefacts
  - grave sites
  - Commonwealth heritage listing – Ashmore Reef

Ashmore Reef and nearby islands and reefs are associated with benthic communities consisting predominantly of sand and coral rubble, with noteworthy hard coral, soft coral, algae and seagrasses (Heyward et al. 2010; Skewes et al., 1999a, 1999b). The reefs host similar benthic communities, with areas of relatively high live coral cover, although episodes of coral bleaching have been recorded (Heyward et al. 2010). Benthic organisms that depend on photosynthesis such as seagrasses, macroalgae and zooxanthellate corals are typically restricted to shallower waters around the reefs, although in the clear tropical waters may be found at considerable depths. Given the shallowest sampling location is greater than 60 m, and that most sampling locations are greater than 100 m deep, diverse benthic communities driven by primary producers such as seagrasses, algae and zooxanthellate corals are not expected to occur at the sampling locations. Data collected near Ashmore Reef indicates that corals are likely to spawn during March and April (Heyward et al. 2010).

Soft sediments are widespread in the region, with sediment infauna communities in the region dominated by polychaetes and crustaceans. These taxa accounted for over 80% of benthic infauna sampled, both in terms of numbers of species and individual organisms.

Commercial tourism, recreation and scientific research are important socio-economic values of the marine park (Director of National Parks, 2018a).

### 12.1.2 Cartier Island Marine Park

The Cartier Island Marine Park (Sanctuary Zone – IUCN Category Ia) is within the EMBA, located about 45 km south-east of Ashmore Reef Marine Park and 610 km north of Broome, Western Australia. Both the Ashmore Reef and Cartier Island marine parks are in Australia's external territory of Ashmore and Cartier Islands and are also within an area subject to a Memorandum of Understanding (MoU) between Indonesia and Australia, known as the MoU Box. The marine park covers an area of 172 km<sup>2</sup> and protects the following conservation values (Director of National Parks, 2018a):

- + Ashmore Reef and Cartier Island and surrounding Commonwealth waters
- + areas of enhanced productivity in an otherwise low-nutrient environment
- + regional importance for feeding and breeding aggregations of birds and marine life
- + continental slope demersal fish communities
- + area of high diversity in demersal fish assemblages
- + area of high diversity and abundance of hard and soft corals, gorgonians (sea fans), sponges and a range of encrusting organisms
- + breeding and foraging habitat for seabirds
- + inter-nesting, nesting and foraging habitat for marine turtles
- + foraging habitat for whale sharks
- + internationally significant for its abundance and diversity of sea snakes
- + one known shipwreck listed under the *Underwater Cultural Heritage Act 2018*: the Ann Millicent (wrecked in 1888) (**Section 14.5.2**).

Scientific research is an important activity in the marine park (Director of National Parks, 2018a).

## 12.2 North Marine Park Network

The North Park Network is aligned to the North Marine Region. The network covers 157,480 km<sup>2</sup> (Director of National Parks, 2018b). Broad values of this network include:

- + natural values
- + cultural values
- + heritage values
- + socio-economic values.

Further detail on the applicable Oceanic Shoals Marine Park is provided below.

### 12.2.1 Oceanic Shoals Marine Park

The Oceanic Shoals Marine Park is classified Multiple Use Zone – IUCN Category VI – 32,488 km<sup>2</sup>; Special Purpose Zone – IUCN VI – 24,443 km<sup>2</sup>.

The marine park protects the following conservation values (Director of National Parks, 2018b):

- + important resting area for turtles between egg laying (inter-nesting area) for the threatened flatback turtle and olive ridley turtle
- + important foraging area for the threatened loggerhead turtle and olive ridley turtle
- + examples of the ecosystems of two provincial bioregions: the Northwest Shelf Transition Province (which includes the Bonaparte, Oceanic Shoals and Tiwi meso-scale bioregions) and the Timor Transition Province.

KEFs represented in the park are:

- + Carbonate bank and terrace system of the Van Diemen Rise (unique sea-floor feature)
- + Carbonate bank and terrace system of the Sahul Shelf (unique sea-floor feature)
- + Pinnacles of the Bonaparte Basin (enhanced productivity, unique sea-floor feature)
- + Shelf break and slope of the Arafura Shelf (unique sea-floor feature) (Director of National Parks, 2018b).

No heritage listings apply to the marine park. Commercial fishing and mining are important socio-economic values for the park (Director of National Parks, 2018b).

Approximately 30 km of the pipeline route corridor lies within the Oceanic Shoals Marine Park Multiple Use Zone, and approximately 31.5 km lies within the Habitat Protection Zone.

#### **Benthic habitat model of the Oceanic Shoals Marine Park**

Benthic habitat modelling (Heyward et al., 2017; Radford et al., 2019) and field surveys (Radford et al., 2019) undertaken by AIMS within the Oceanic Shoals Marine Park identify benthic communities within the Oceanic Shoals Marine Park were broadly similar to benthic communities within the wider region. Unconsolidated sediments were the most common benthic habitat type within the Oceanic Shoals Marine Park, with sparse filter feeding assemblages being the second most common habitat type (Radford et al., 2019). Benthic primary producers, such as corals, *Halimeda spp.* and macroalgae were restricted to relatively shallow areas (<30 m) within the marine park and comprised a small portion of overall benthic habitats. Sparse to moderate density filter feeders, dominated by small sponges, were observed on areas of bare or sand covered pavement, with larger organisms observed on outcropping low-relief reef or rocks where the seabed slope changed around the edge of deeper channels. In general, epibenthic biota was sparse and initial observations suggest the dominant species present are consistent with what has been observed during other surveys of similarly turbid waters in the region; for example, Kelly & Prezlowski (2012).

AIMS also compared the proportion and diversity of habitats along the proposed pipeline route corridor and against the habitats in the Oceanic Shoals Marine Park (Radford et al., 2019). Statistical analysis revealed no significant difference between the proportion of habitats along the pipeline route corridor inside and outside the park. Generally, the habitats on the pipeline route were a proportional subset of the habitats found in the marine park and thus, any habitat present along the pipeline route in the marine park, including the habitat protection zone, is well represented elsewhere in the marine park.

Fish diversity within the Oceanic Shoals is relatively low compared to other locations sampled in the Timor Sea (Radford et al., 2019). This is likely to reflect the absence of complex or rugose benthic habitats, which have been shown to support higher species richness (Radford et al., 2019). Analysis of baited remove underwater video systems (BRUVS) recordings within the Oceanic Shoals Marine Park highlighted the strong linkage between benthic habitats and fish assemblage characteristics. The unconsolidated sediments hosted pelagic or mobile demersal species that were not closely associated with benthic habitats, such as sharks and trevallies. While relatively uncommon, commercially important demersal fishes such as snappers (Lutjanidae) and cod (Serranidae) were observed in filter feeder benthic habitats (Radford et al., 2019).

**Figure 12-2** shows the habitat types found in the Oceanic Shoals Marine Park and the pipeline route corridor based on the benthic habitat modelling (Radford et al., 2019).

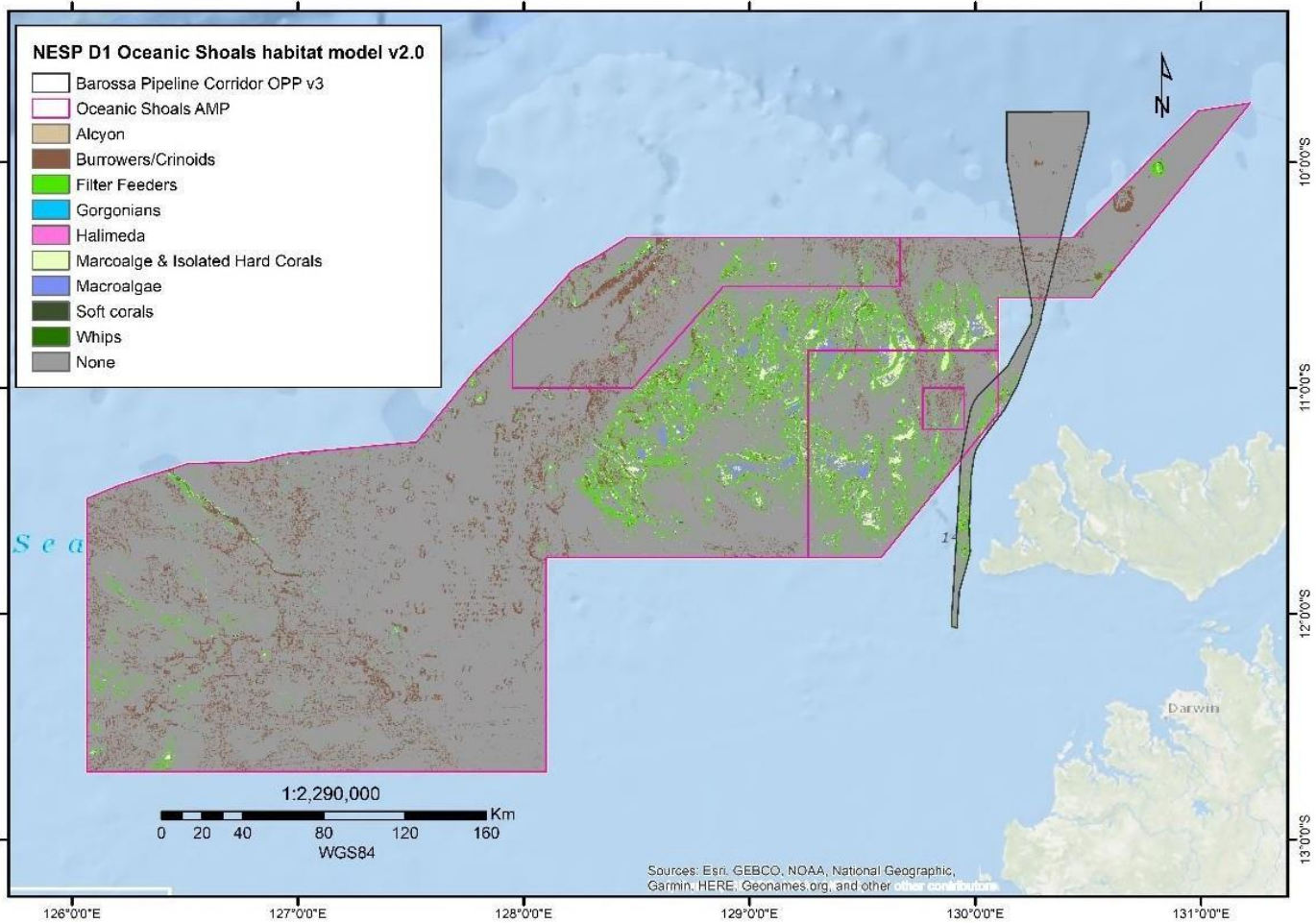


Figure 12-2: Map showing the habitat types found in the Oceanic Shoals Marine Park and the Barossa pipeline route corridor (revised from Radford et al., 2019).

## 12.2.2 Arafura Marine Park

The Arafura marine park covers 22,924 km<sup>2</sup> and is comprised of a Multiple Use Zone and Special Purpose Zone (Trawl). The marine park is almost wholly contained within the EMBA. It is located about 256 km from Darwin and extends to the outer edge of the Exclusive Economic Zone (EEZ) and the water depth ranges from 15 m to 500 m (Director of National Parks, 2018b).

The Arafura Marine Park has been deemed significant because *'it contains habitats, species and ecological communities associated with the Northern Shelf Province and Timor Transition. It includes one key ecological feature: the tributary canyons of the Arafura Depression (valued as a unique seafloor feature with ecological properties of regional significance). It is near to important wetland systems including the Cobourg Peninsula Ramsar site, and provides important foraging habitat for seabirds'* (Director of National Parks, 2018b).

The Arafura Marine Park has both cultural and natural values. The natural values it protects include:

- + ecosystems representative of the Northern Shelf Province
- + ecosystems representative of the Timor Transition
- + BIAs for marine turtles
- + BIAs for seabirds
- + Tributary canyons of the Arafura Depression KEF (Director of National Parks, 2018b).

The sea country of the marine park is part of the responsibility of the Yuwurrumu members of the Mandilarri-Ilduji, the Mangalara, the Murrar, the Gadura-Minaga and the Ngaynjaharr clans. Sea country is valued for Indigenous cultural identity and Indigenous people have been sustainably using and managing their sea country, including that within the Arafura Marine Park, for tens of thousands of years (Director of National Parks, 2018b).

## 13. Conservation management plans

To protect, maintain and enhance recovery of certain threatened species and ecological communities, DAWE may prepare conservation management plans in the form of conservation advice or recovery plans.

### 13.1 Conservation advice

When a native species or ecological community is listed as threatened under the EPBC Act, conservation advice is developed to assist its recovery. Conservation advice provides guidance on immediate recovery and threat abatement activities that can be undertaken to ensure the conservation of a newly listed species or ecological community.

### 13.2 Recovery plans

The Australian Government Minister for the Environment may make or adopt and implement recovery plans for threatened fauna, threatened flora (other than conservation dependent species) and threatened ecological communities listed under the Commonwealth EPBC Act. Recovery plans set out the research and management actions necessary to stop the decline of, and support the recovery of, listed threatened species or threatened ecological communities. The aim of a recovery plan is to maximise the long-term survival in the wild of a threatened species or ecological community.

The EP summarises the actions relevant to the Barossa activities with more information on the specific requirements of the relevant plans of management (including conservation advice, recovery plans and management plans for marine fauna) that would be applicable, and demonstrates where current management requirements have been considered.

## 14. Social, economic and cultural features

### 14.1 Industry

A number of oil and gas companies hold petroleum permits in and around the EMBA. The closest operational production facility and associated in-field subsea infrastructure to the permit area is the Santos operated Bayu-Undan facility. Other subsea infrastructure includes the Bayu-Undan to Darwin gas pipeline and the Ichthys gas pipeline to the southwest of the EMBA (**Figure 14-1**).

Petroleum retention leases and exploration permit leases within and near to the EMBA are currently held by various oil and gas operators (and subsidiaries), including Woodside Energy Ltd, Shell Development (Australia) Pty Ltd, ConocoPhillips STL Pty Ltd, Osaka Gas Australia Pty Ltd, Eni, Magellan, Murphy Oil, Alpha Oil and Natural Gas, Total, Origin Energy, MEO Australia Ltd., INPEX and PTTEP Australia.

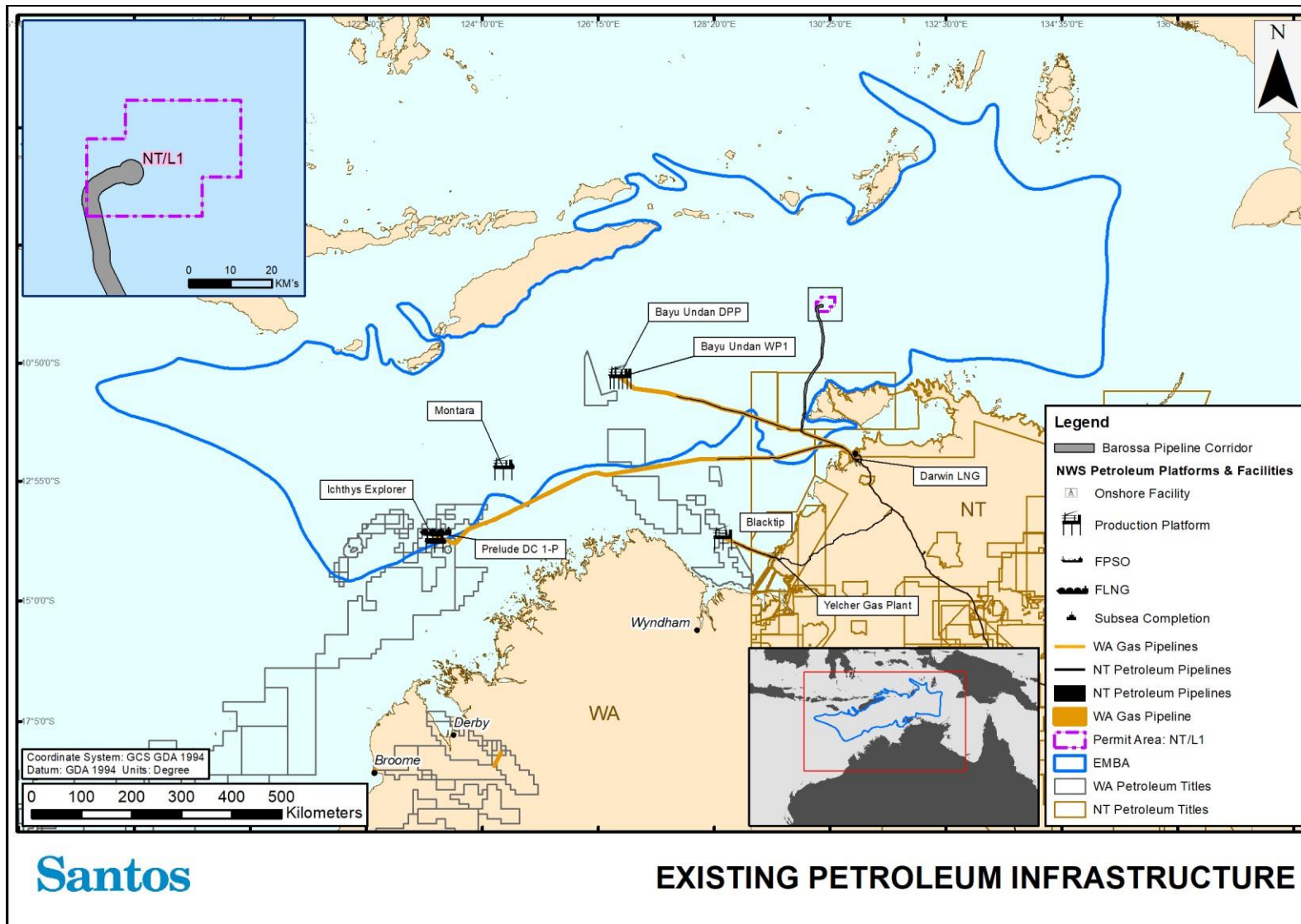


Figure 14-1: Existing petroleum infrastructure, permits and licences within the EMBA



## 14.2 Shipping

The closest major commercial port to the EMBA is Darwin. The Darwin Port Corporation serves a number of shipping and cargo markets, including cruise and naval vessels, livestock exports, dry bulk ore, offshore oil and gas rig services, and container and general cargo.

While the Darwin Port remains the primary active port in the region, there is small-scale port activity to the south and east of the project area, at the Tiwi Islands. Port Melville is located on Melville Island and is situated on the Apsley Strait, immediately south of Barlow Point and the community of Pirlangimpi. Port Melville provides for the export of woodchips for Tiwi Plantations Corporation, and the shipment of equipment and supplied for other projects. The facility is capable of 24-hour operation, although most operates are undertaken during daylight hours. Most vessels enter and exit the Apsley Strait from its northern entrance. This is except for barges travelling between Darwin and Port Melville, which enter and exit the Apsley Strait from its southern entrance.

The Australian Maritime Safety Authority (AMSA) has established a network of shipping fairways off the north-west coast of Australia to manage traffic patterns (AMSA 2013). The Shipping Fairways are designed to keep shipping traffic away from offshore infrastructure and aims to reduce the risk of collision (AMSA, 2013).

Use of the fairways is strongly recommended but not mandatory. The International Regulations for *Preventing Collisions at Sea 1972* apply to all vessels navigating within or outside the shipping fairways. The use of these fairways does not give vessels any special right of way (AMSA 2012).

Under the *Commonwealth Navigation Act 2012*, certain vessels operating in Australian waters are required to report their location on a daily basis to the Rescue Coordination Centre (RCC) in Canberra. This Australian Ship Reporting System (AUSREP) is an integral part of the Australian Maritime Search and Rescue system and is operated by AMSA through the RCC. Vessels recorded in waters in the EMBA through the AUSREP system in 2021 are shown in **Figure 14-2**.

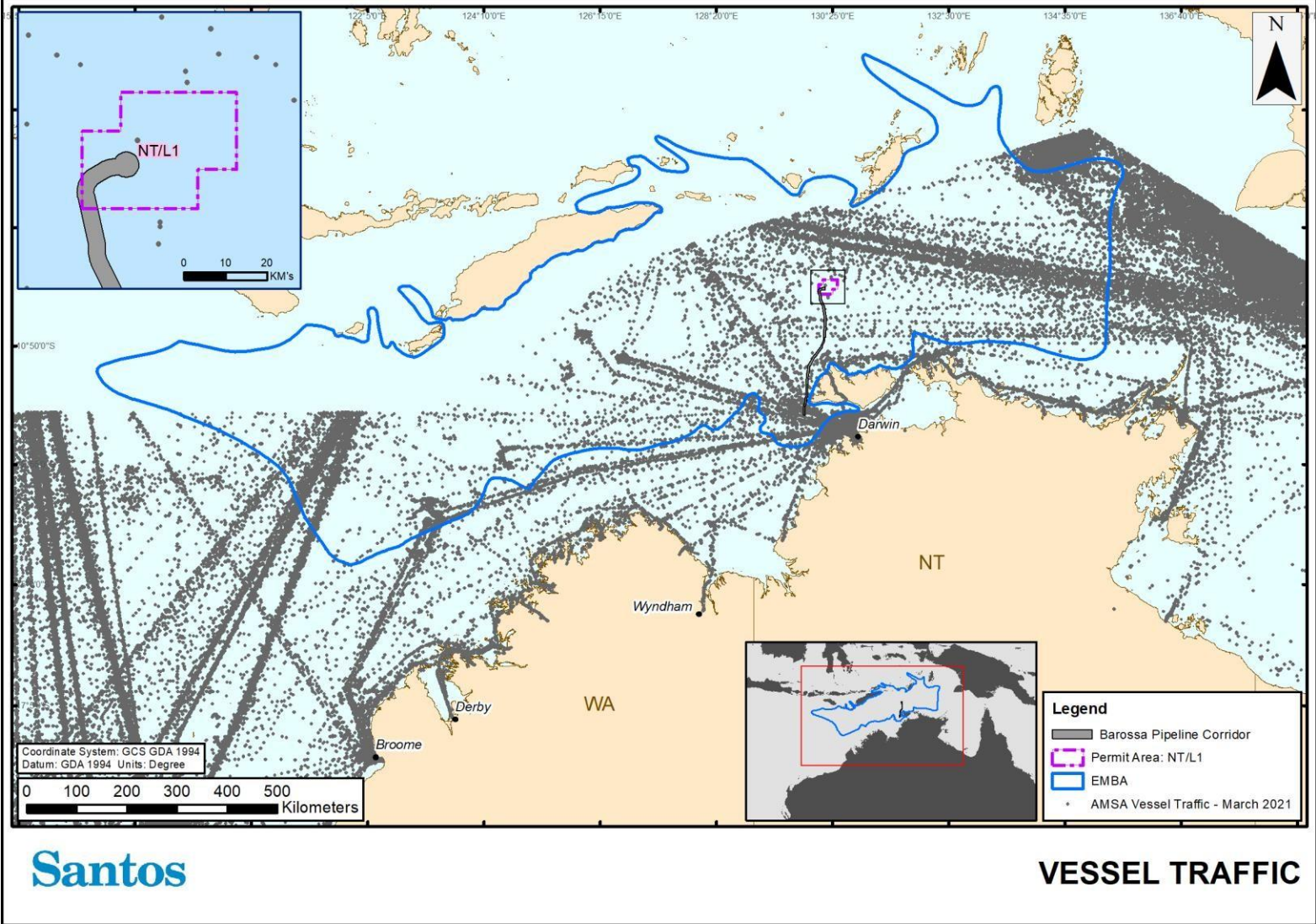


Figure 14-2: AMSA ship locations and vessel traffic

## 14.3 Defence activities

The EMBA intersects a practice area of the North Australian Exercise Area (NAXA), a maritime military zone administered by the Department of Defence (**Figure 14-3**). The NAXA comprises practice and training areas and extends about 300 km north and west from just east of Darwin into the Arafura Sea. The area is used for offshore naval exercise and onshore weapon-firing training.

The Australian Border Force also undertake civil and maritime surveillance (and enforcement) in Australian offshore maritime waters, which include the EEZ. During their surveillance, Australian Border Force vessels may transit the EMBA.

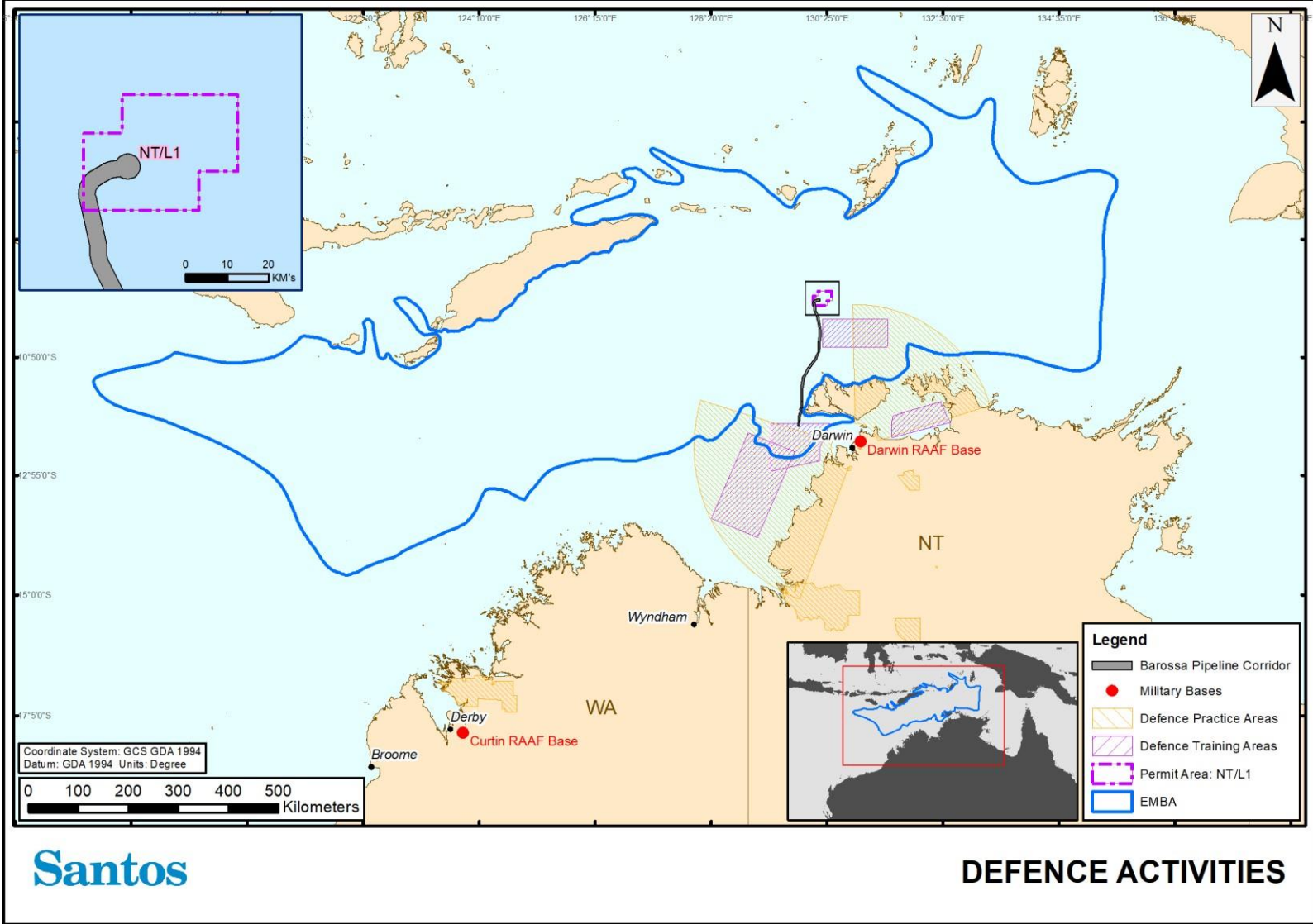


Figure 14-3: Defence activities in the EMBA

## 14.4 Tourism

Most the EMBA is located in remote offshore waters that are not likely to be accessed for tourism activities (recreational fishing and boating and charter boats operations) which tend to be centred on nearshore waters, islands and coastal areas. A number of fishing charters operate in the coastal waters along the NT coastline (within 3 nm) and near Melville and Bathurst Islands. These waters are also used by recreational fishers. Consultation undertaken by ConocoPhillips for the Barossa area development OPP (ConocoPhillips, 2019) identified one fishing charter operator who conducts several tours in open offshore waters near Evans Shoal and Goodrich Bank during the main fishing season (September to December).

A specimen shell collection enterprise occurs around Ashmore Reef and Cartier Island. Fishing and diving charter companies offer tours to fishing spots off the WA coast, including Seringapatam Reef, and dive spots which include Ashmore Reef, Cartier Island, Hibernia Reef and Seringapatam Reef. These offshore areas are encompassed in the EMBA.

Tourism on the mainland of the Tiwi Islands is focussed on fishing, local arts and crafts, and Indigenous cultural tours.

In summary, there are limited recreational activities observed or expected to occur in the deep-water offshore environment of the permit area and pipeline route corridor. Nonetheless, some occasional activity may be encountered within the regional marine environment, including within the EMBA.

## 14.5 Cultural heritage

In addition to the heritage places that are listed and described as protected places in **Section 9** Santos have identified Indigenous heritage and maritime heritage receptors within the EMBA. These receptors provide insight to the cultural heritage value of the EMBA.

### 14.5.1 Indigenous heritage

Aboriginal and Torres Strait Islander peoples have a strong ongoing association with the area that extends from the beginning of human settlement in Australia some 50,000 years ago. The close, long-standing relationship between Aboriginal and Torres Strait Islander peoples and the coastal and marine environments of the area is evident in indigenous culture today. The Aboriginal and Torres Strait Islander peoples of the northwest continue to rely on coastal and marine environments and resources for their cultural identity, health and wellbeing, as well as their domestic and commercial economies (DEWHA, 2008a). Within the EMBA, the Tiwi Islands have a long history of occupancy by Aboriginal and Torres Strait Islander peoples and the marine areas, particularly the Arafura Marine Park, are significant sea country for Aboriginal and Torres Strait Islander peoples.

Marine resource use by Aboriginal and Torres Strait Islander peoples is generally restricted to coastal waters. Fishing, hunting and the maintenance of maritime cultures and heritage through ritual, stories and traditional knowledge continue as important uses of the nearshore region and adjacent areas. However, while direct use by Aboriginal and Torres Strait Islander peoples deeper offshore waters is limited, many groups continue to have a direct cultural interest in decisions affecting the management of these waters. The cultural connections Aboriginal and Torres Strait Islander peoples maintain with the sea may be affected, for example, by offshore fisheries and industries. In addition, some Indigenous people are involved in commercial activities such as fishing and marine tourism, so have an interest in how these industries are managed in offshore waters with respect to their cultural heritage and commercial interests (DEWHA, 2008a).

A mapping exercise has been undertaken with the Tiwi Island Land Council to identify environmental and socioeconomic values along the Tiwi Islands coastline (ConocoPhillips, 2019). The mapping exercise focused on the northern, western and southern coastlines of the Tiwi Islands (within the EMBA). It included an initial desktop exercise to identify publicly available environmental, social, cultural and economic datasets. Preliminary maps were developed based on these datasets, and these maps were used during stakeholder engagement workshops held with Tiwi Islanders.

Two workshops were held, the objectives of which were to verify the preliminary maps and to gain a more thorough understanding of the environmental, social, cultural and economic sensitivities of the coastlines. Final maps were then developed and presented to the Tiwi Island Land Council.

The sensitivity mapping identified Aboriginal heritage sites along the northern, western and southern coastlines of the Tiwi Islands, including areas used for food collection, sacred sites, camping sites and a dreaming site. These coastlines are within the EMBA but outside the permit area.

A search of registered Indigenous heritage sites did not identify any specific sites within the Western Australian portion of the EMBA. However, in the Northern Territory portion of the EMBA there are a number of sacred and significant sites located on the Tiwi Islands. There are currently four registered sacred sites on the Tiwi Islands (Aboriginal Areas Protection Authority, 2016). Another 56 sites of significance to Tiwi Islanders have been recorded, including two sites on the NT mainland (Tiwi Land Council, 2003). The Tiwi Islands sites hold importance as they have high spiritual and cultural history value (Tiwi Land Council, 2003).

A traditional Indonesian fishing area is established about 720 km south-west of the permit area and within the EMBA: this area has been described in **Section 14.7**.

## 14.5.2 Maritime heritage

Three historic shipwrecks are known to occur in the EMBA; a steam ship (*Florence D*) that was sunk to the north-west of Bathurst Island, a steamer ship (*Don Isidro USAT*) that was sunk adjacent to the west coast of Bathurst Island, and a submarine (*I-124*) sunk in the Beagle Gulf. The vessels were sunk in 1942 during World War II and are listed under the *Historic Shipwrecks Act 1976*. The *Florence D* is located in water depths of 16 m, which the *Don Isidro USAT* is located in water depths of 6 m (DoEE 2017). The submarine is located in water depths of 42 m. The *Florence D* and submarine both have designated 797 m radial protection zones.

One known shipwreck listed under the *Underwater Cultural Heritage Act 2018* is located at the Cartier Island marine park: the *Ann Millicent* (wrecked in 1888).

## 14.6 Commercial fisheries

### 14.6.1 State fisheries

State fisheries are managed by the Department of Primary Industries and Regional Development (DPIRD) in WA, and by the NT Fisheries Division Department of Industry, Tourism and Trade. State fisheries that intercept the EMBA are shown in **Figure 14-4**.

WA managed fisheries that intercept the EMBA:

- + Mackerel Managed Fishery
- + Northern Demersal Scalefish Managed Fishery.

NT managed fisheries that intercept the EMBA:

- + Aquarium Fishery
- + Coastal Line Fishery
- + Demersal Fishery
- + Offshore Net and Line Fishery
- + Spanish Mackerel Fishery
- + Timor Reef Fishery.

## 14.6.2 Commonwealth fisheries

Information on Commonwealth managed fisheries has been derived from the *Fishery status report 2019* (Department of Agriculture, 2019). Commonwealth fisheries who have permits to operate in the EMBA, as shown in **Figure 14-5**, include:

- + North West Slope Trawl (NWST)
- + Northern Prawn Fishery (NPF)
- + Southern Bluefin Tuna Fishery (SBFTF)
- + Western Tuna and Billfish Fishery (WTBF) (including Southern Tuna and Billfish Fishery)
- + Western Skipjack Tuna Fishery (STF).

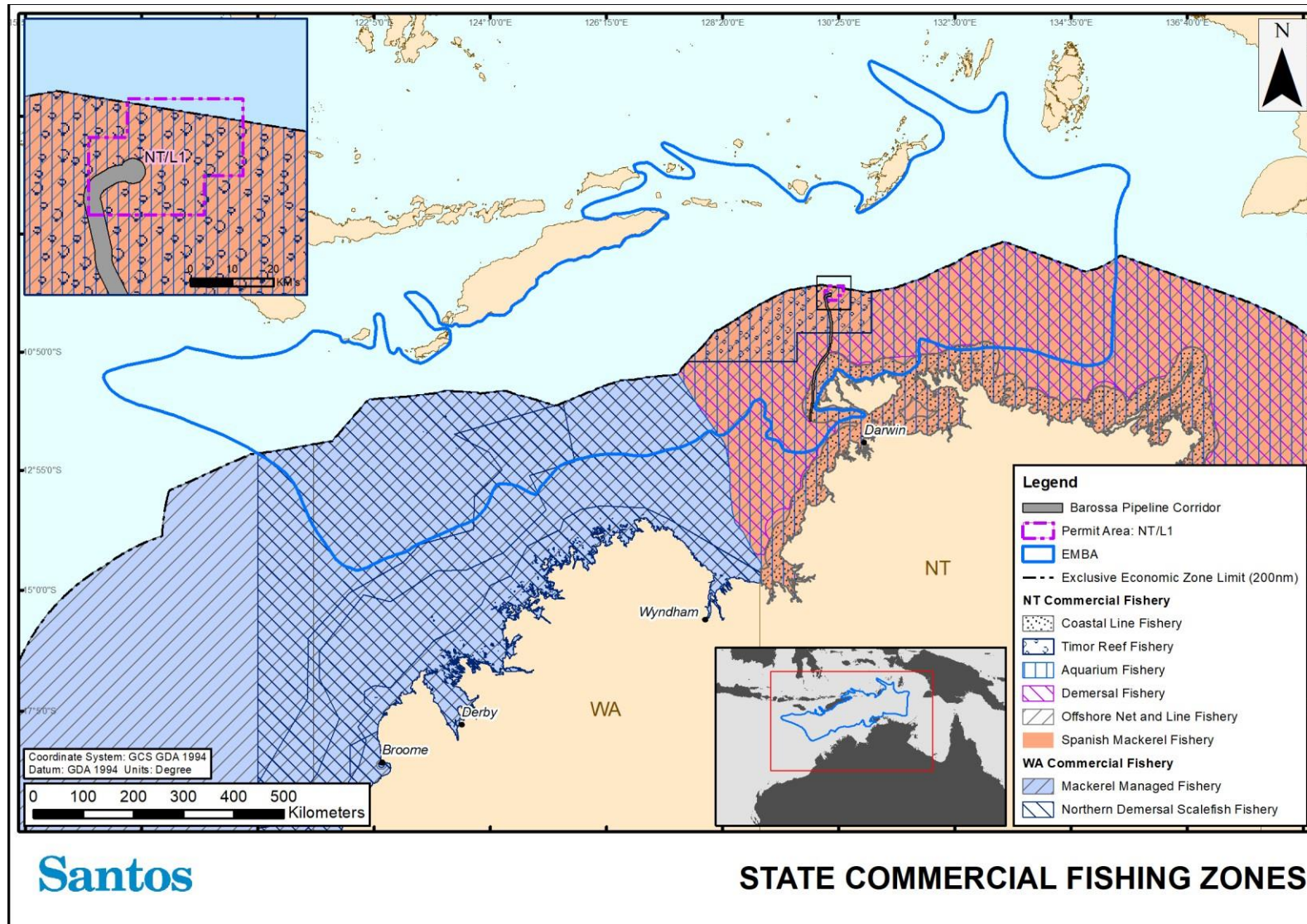


Figure 14-4: State commercial fisheries



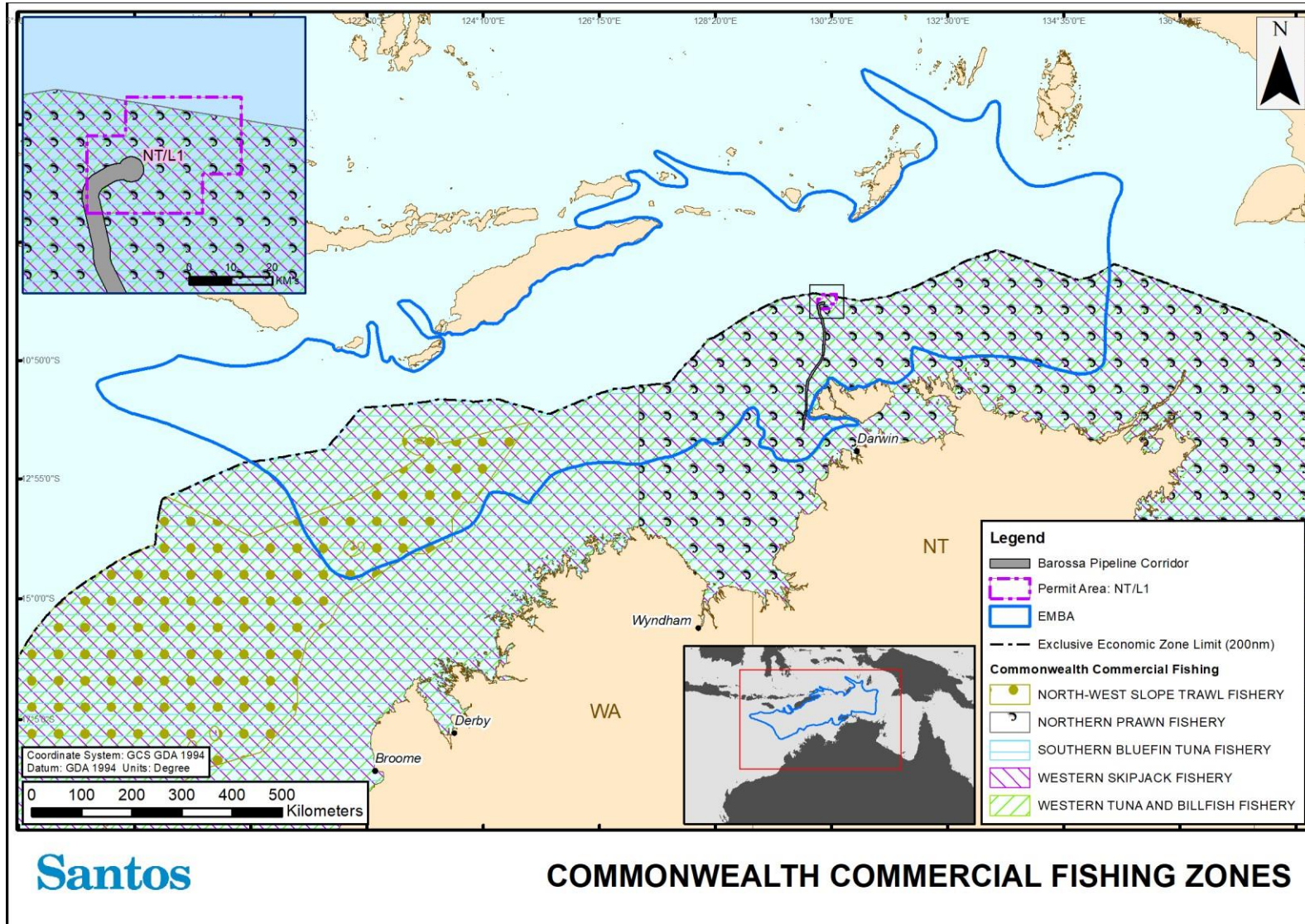


Figure 14-5: Commonwealth commercial fisheries

## 14.7 Traditional Indigenous fishing

### 14.7.1 Indonesian traditional fishing

During negotiations between the governments of Australia and Indonesia regarding the delineation of seabed boundaries, the two governments entered into a Memorandum of Understanding (MoU) recognising the rights of traditional Indonesian fisherman to access shared water to the north of Australia. Access to traditional fisherman was granted in recognition of the long historical tradition of Indonesian fishing in the area. The MoU allows Australia to manage access to its waters while allowing traditional Indonesian fisherman to continue customary fishing practices including the targeting of species such as trepang, trochus, abalone and sponges. Guidelines clarifying access boundaries for traditional fishers were agreed in 1989. The traditional Indonesian fishing area is established approximately 720 km south-west of the permit area within the EMBA.

Between 2006 and 2008, a series of surveys were undertaken to understand the traditional practice of Indonesian fishers that journey to Scott Reef within the MoU Box. The majority of perahu (vessels) that travel to Scott Reef originate from the islands of Rote (near West Timor) and Tonduk and Raas (in East Java). Some crew from the Rote perahus are recruited from the region of Alor (one of the Lesser Sundas chain, located north of East Timor and east of Bali). In 2007, an estimated 800 fishers (about 80 vessels) travelled from these home islands to Scott Reef, mainly to collect trepang. Similar vessel numbers sailed to Scott Reef in 2008.

Journeys to Scott Reef are generally restricted to drier months when wind speeds and directions are more desirable. Most Indonesian fishers travel to Scott Reef during July to October, although a few Rotenese make the journey to Scott Reef in the early season between April and June. Other fishers plan to go after Idul Fitri, a religious holiday widely celebrated on Tonduk Island that celebrates the end of Ramadan.

The fishers focus their activities in and around the shallow water lagoons of Scott Reef primarily targeting trepang; and opportunistically gather trochus shells. They also catch fish largely for subsistence purposes although the average fish catch per lete-lete (traditional Indonesian fishing vessel) in 2008 increased to commercial volumes. Although deeper waters are more plentiful in trepang, deep diving is generally not undertaken by the fishers due to the MoU stipulation on the exclusive use of traditional equipment only (Woodside Energy Limited, 2012).

### 14.7.2 Tiwi Islands

A number of different fisheries operate around the Tiwi Islands, which occur near the southern end of the pipeline route corridor and within the EMBA. However, there appears to be a significant overlap in the harvest of primary species by traditional Indigenous, recreational and commercial fishers (DPIF, 2015). For example, fish that are important to both recreational and Indigenous fishers and to the commercial Coastal Line Net Fishery include mullet, catfish, snappers, sharks, threadfins and trevallies (Henry & Lyle, 2003, cited in DPIF, 2015).

A mapping exercise has been undertaken with the Tiwi Island Land Council to identify environmental and socioeconomic values along the Tiwi Islands coastline (ConocoPhillips, 2019a). Details are presented in **Section 14.5.1**.

## 14.8 Recreational fishing

There are limited recreational activities observed or expected to occur in the EMBA due to the deep waters. However, recreational fishing activities may be observed closer to the coastlines of the Tiwi Islands.

## 14.9 Aquaculture

The EMBA is located in offshore waters not accessed for aquaculture activities. Mariculture activities occur in the NT coastal waters and include collection of marine fauna for marine aquariums and specimen shell (e.g. pearl oyster) collection.

## 15. Document review

This document is to be reviewed annually at a minimum. The review and revision will consider any changes to the spatial scope of the document; that is, the Environment that May be Affected (EMBA), as well as any changes to EPBC Act Matters of National Environmental Significance (MNES) from one review year to the next, regardless of any changes to the spatial extent of the EMBA. A review of changes to MNES shall consider at a minimum any changes to EPBC Act species lists, species management/recovery plans and MNES spatial layers. Changes are to be recorded within the MNES review register (**Appendix B**).

## 16. References

### 16.1 Physical environment

- Allen, GR. (1989). Fishes. In Survey of the Marine Fauna of Cocos (Keeling) Islands, Indian Ocean. (Ed. P.F. Berry). *Western Australian Museum*, Perth, Western Australia.
- Baker C, Potter A, Tran M, & Heap AD. (2008). Geomorphology and sedimentology of the North-west Marine Region of Australia. Record 2008/07, *Geoscience Australia*, Canberra, A
- Bureau of Meteorology (BoM). (2017). Monthly Climate Statistics. *Australian Government Bureau of Meteorology*, Canberra, Australian Capital Territory. <http://www.bom.gov.au/> (accessed 07/02/2017)
- Brown K & Skewes T. (2005). A preliminary assessment of the ecology of seagrasses at Ashmore Reef. *Understanding the Cultural and Natural Heritage Values and Management Challenges of the Ashmore Region, Proceedings of a Symposium organised by the Australian Marine Sciences Association and the Museum and Art Gallery of the Northern Territory*, Darwin, 4-6 April 2001. Edited by B Russell, H Larson, CJ Glasby, RC Willan, and J Martin. Museum and Art Galleries of the Northern Territory & Australian Marine Sciences Association, Darwin, Northern Territory. pp. 143–152
- Chatto, R. (2001). The Distribution and Status of Colonial Breeding Seabirds in the Northern Territory, Technical Report 70. *Parks and Wildlife Commission of the Northern Territory*, Darwin, Northern Territory.
- Chatto, R. (2003). The Distribution and Status of Shorebirds around the Coast and Coastal Wetlands of the Northern Territory, Technical Report 73. *Parks and Wildlife Commission of the Northern Territory*, Darwin, Northern Territory.
- Chatto R. & Baker, B. (2008). The Distribution and Status of Marine Turtle Nesting in the Northern Territory, Technical Report 77. *Parks and Wildlife Commission of the Northern Territory*, Darwin, Northern Territory.
- Clarke, R. H. (2010). The Status of Seabirds and Shorebirds at Ashmore Reef and Cartier and Browse Islands: Monitoring Program for the Montara Well Release – Pre-Impact Assessment and First Post-Impact Field Survey. *PTTEP Australasia and the Department of the Environment, Water, Heritage and the Arts*, Australia.
- ConocoPhillips. (2018). Barossa Area Development Offshore Project Proposal. *ConocoPhillips*, Perth, Western Australia
- ConocoPhillips. (2019a). Tiwi Islands Sensitivity Mapping. *Unpublished report prepared by Jacobs for ConocoPhillips*. Document Number BAA-200 0255 Rev 0. 29 August 2019.
- ConocoPhillips. (2019b). Barossa Pipeline Mass Flow Excavation Sediment Modelling (under preparation).
- Consulting Environmental Engineers. (2002). Tassie Shoal Methanol Project. *Methanol Australia Limited*, Richmond, Melbourne.
- Department of the Environment and Energy (DoEE). (2017e). EPBC Protected Matters Search – Species Profile and Threat Database. *Department of the Environment and Energy*, Canberra, Australian Capital Territory. Available at: <http://www.environment.gov.au/webgis-framework/apps/pmst/pmst-coordinate.jsf> (accessed 9/02/2017).
- Department of the Environment, Water, Heritage, and the Arts (DEWHA). (2008). The North Marine Bioregional Plan: Bioregional Profile. *Department of the Environment, Water, Heritage and the Arts*, Canberra.
- Department of the Environment, Water, Heritage, and the Arts (DEWHA). (2008a). The north-west marine bioregional plan: bioregional profile. *Department of the Environment, Water, Heritage and the Arts*, Canberra
- Department of Natural Resources, Environment, The Arts and Sport (NRETAS). (2009a). Sites of Conservation Significance – Tiwi Islands. *Department of Natural Resources, Environment, The Arts and Sport*, Darwin, Northern Territory. Available at: [http://www.lrm.nt.gov.au/\\_data/assets/pdf\\_file/0017/13931/09\\_tivi.pdf](http://www.lrm.nt.gov.au/_data/assets/pdf_file/0017/13931/09_tivi.pdf) (accessed 14/02/2017).

Department of State Development (DSD). (2010). Browse Liquefied Natural Gas Precinct Strategic Assessment Report, Part 3 Environmental Assessment – Marine Impacts. *Department of State Development*, Perth, Western Australia.

DEWHA. (2008a). The North-west Marine Bioregional Plan: Bioregional profile: A Description of the Ecosystems, Conservation Values and Uses of the North-West Marine Region. *Department of the Environment Water, Heritage and the Arts*, Canberra, Australian Capital Territory

DEWHA. (2008b). The South-west Marine Bioregional Plan: Bioregional profile: A Description of the Ecosystems, Conservation Values and Uses of the South-West Marine Region. *Department of the Environment Water, Heritage and the Arts*, Canberra, Australian Capital Territory

Fugro. (2015). Barossa Field Meteorological, Current Profile, Wave and CTD Measurements – Final Report. Reporting Period: 8 July 2014 to 16 July 2015. *Report prepared for ConocoPhillips Australia Pty Ltd.*, Perth, Western Australia

Fugro. (2016). Report on the Barossa Field Development Infield and Pipeline Routing Interim Geophysical Survey. *Report prepared for ConocoPhillips Australia Pty Ltd.*, Perth, Western Australia.

Gilmour, J., Smith, L. and Brinkman, R. (2009). Biannual Spawning, Rapid Larval Development and Evidence of Self-seeding for Scleractinian Corals at an Isolated System of Reefs. *Marine Biology*, 156: 1297–1309.

Gilmour, J., Smith, L., Cook, K. and Pincock, S. (2013). Discovering Scott Reef: 20 years of exploration and research. *Australian Institute of Marine Science*, Perth, Western Australia.

Hale, J. and Butcher, R. (2013). Ashmore Reef Commonwealth Marine Reserve Ramsar Site Ecological Character Description. *A report to the Department of the Environment*, Canberra, Australian Capital Territory.

Heyward, A.J., Pincerato, E.J., Smith, L. (eds.). (1997). Big Bank Shoals of the Timor Sea: And Environmental Resource Atlas. *BHP Petroleum*, Melbourne, Victoria.

Heyward, A., Moore, C., Radford, B. and Colquhoun, J. (2010). Monitoring Program for the Montara Well Release Timor Sea: Final Report on the Nature of Barracouta and Vulcan Shoals. Report for PTTEP AA Australasia (Ashmore Cartier) Pty. Ltd. *Australian Institute of Marine Science*, Townsville, Queensland.

Heyward, A., Jones, R., Meeuwig, J., Burns, K., Radford, B., Colquhoun, J., Cappo, M., Case, M., O’Leary, R., Fisher, R., Meekan, M. and Stowar, M. (2011). Monitoring Study S5 Banks and Shoals, Montara Offshore Banks Assessment Survey. Report for PTTEP AA Australasia (Ashmore Cartier) Pty. Ltd. *Australian Institute of Marine Science*, Townsville, Queensland.

Heyward, A., Case, M., Colquhoun, J., Depczynski, M., Fisher, R., Gilmour, J., Meekan, M., Radford, B., Rogers, S., Speed, C.W. and Suosaari, G. (2013). Seringapatam Reef Baseline Surveys 2012-2013. *Report prepared by the Australian Institute of Marine Science for ConocoPhillips*, Perth, Western Australia.

Heyward, A., Radford, B., Cappo, M., Case, M., Stowar, M., Colquhoun, J. and Cook, K. (2017). Barossa Environmental Baseline Study, Regional Shoals and Shelf Assessment 2015 Final Report. *Report prepared for ConocoPhillips Australia Pty Ltd.*, Perth, Western Australia.

INPEX. (2010). Ichthys Gas Field Development Project Draft Environmental Impact Statement.

Jacobs. (2015a). Barossa Environmental Studies – Water Quality Field Survey Report - Summer. *Unpublished report prepared for ConocoPhillips*, Perth, Western Australia.

Jacobs. (2015b). Barossa Environmental Studies – Water Quality Field Survey Report - Autumn. *Unpublished report prepared for ConocoPhillips*, Perth, Western Australia.

Jacobs. (2015c). Barossa Environmental Studies – Sediment Quality and Infauna Field Survey Report - Autumn. *Unpublished report prepared for ConocoPhillips*. Perth, Western Australia.

Kospartov, M., Beger, M., Ceccarelli, D., and Richards, Z. (2006). An assessment of the distribution and abundance of sea cucumbers, trochus, giant clams, coral, fish and invasive marine species at Ashmore Reef National Nature Reserve and Cartier Island Marine Reserve: 2005. *Report prepared by UniQuest Pty Ltd for the Department of the Environment and Heritage*, Canberra, ACT.

Parks and Wildlife Service Northern Territory (PWSNT). (2003). Draft Management Program for the Dugong (Dugong dugong) in the Northern Territory of Australia 2003-2008. *Department of Planning, Infrastructure and Environment*, Darwin, Northern Territory.

Pike, G. & Leach, G.J. (1997). Handbook of Vascular Plants of Ashmore and Cartier Islands. Parks and Wildlife Commission of the Northern Territory and Parks Australia, Canberra, Australian Capital Territory.

Przeslawski, R., Daniell, J., Anderson, T., Barrie, J.V., Battershill, C., Heap, A., Hughes, M., Li, J., Potter, A., Radke, R., Siwabessy, J., Tran, M., Whiteway, T., Nichol, S., (2011). Seabed Habitats and Hazards of the Joseph Bonaparte Gulf and Timor Sea, Northern Australia. *Geoscience Australia*, record 2011/40. Geoscience Australia, Canberra, Australian Capital Territory.

Russell, B.C., Hanley, J.R. (1993). History and Development. *Survey of the Marine Biological and Heritage Resources of Cartier and Hibernia Reefs*, Timor Sea. Northern Territory Museum of Arts and Sciences, Darwin.

Shell Development Australia (Shell). 2009. Prelude Floating LNG Project Draft Environmental Impact Statement, EPBC 2008/4146, October 2009.

Skewes, T.D., Dennis, D.M., Jacobs, D.R., Gordon, S.R., Taranto, T.J., Haywood, M., Pitcher, C.R., Smith, G.P., Milton, D., and Poiner, I.R. (1999a). Survey and Stock Size Estimates of the Shallow Reef (0-15 M Deep) and Shoal Area (15-50 M Deep) Marine Resources and Habitat Mapping Within the Timor Sea Mou74 Box Volume 1: Stock Estimates and Stock Status. *CSIRO Marine Research*.

URS. (2006). Report on Environmental Surveys Undertaken at Scott Reef in February 2006. *Prepared for Woodside Energy Limited by URS Australia Pty Ltd*, Perth, Western Australia.

Western Australian Museum (WAM). (2009). A Marine Biological Survey of Mermaid Reef (Rowley Shoals), Scott and Seringapatam Reefs, Western Australia 2006. Edited by C Bryce. *Records of the Western Australian Museum Supplement*.

Woinarski, J.C.Z., Brennan, K., Hempel, C., Armstrong, M., Milne, D. and Chatto, R. (2003). Biodiversity Conservation on the Tiwi Islands, Northern Territory Part 2 Fauna. *A report to the Tiwi Land Council*. Parks and Wildlife Commission of the Northern Territory, Darwin, Northern Territory.

Woodside Energy Limited (Woodside). (2011). Browse LNG Development, Draft Upstream Environmental Impact Statement, EPBC Referral 2008/4111, November 2011.

Woodside Energy Limited (Woodside). (2014). Browse FLNG Development Draft Environmental Impact Statement, EPBC Referral 2013/7079, November 2014.

## 16.2 Benthic habitats and communities

AIMS. (No Date). Seagrasses.

<https://www.aims.gov.au/docs/projectnet/seagrasses.html#:~:text=Seagrasses%20cover%20areas%20in%20coastal,be%20found%20within%20Australian%20waters> [Accessed May 2021].

Australian Ocean Data Network. (2017). Australian Phytoplankton Database, *Integrated Marine Observing System*. Available from: <https://portal.aodn.org.au/> [Accessed: 20/11/2017]

Brewer, D.T., Lyne, V., Skewes, T.D. & Rothlisberg, P. (2007). Trophic Systems of the North West Marine Region. *Prepared for the Department of the Environment, Water, Heritage and the Arts by CSIRO Marine and Atmospheric Research*, Cleveland, Queensland.

CALM & MPRA. (2005a). Management Plan for the Ningaloo Marine Park and Muiron Islands Marine Management Area 2005–2015. Management Plan No. 52. *Department of Conservation and Land Management and Marine Parks and Reserves Authority*, Perth, Western Australia.

Evans, K., Bax, N.J. & Smith, D.C. (2016). Marine environment: State and trends of indicators of marine ecosystem health: Physical, biogeochemical and biological processes. *Australia State of the Environment 2016*, Australian Government Department of the Environment and Energy, Canberra.

Heyward, A.J., Pincerato, E.J., and Smith, L. (eds). (1997). Big Bank Shoals of the Timor Sea: An Environmental Resource Atlas. *BHP Petroleum*, Melbourne, Victoria.

Hutumo M., & Moosa, M.K. (2005). Indonesian marine and coastal biodiversity: present status. *Indian Journal of Marine Sciences*. 34: 88-97

Jacobs. (2015c). Barossa Environmental Studies – Sediment Quality and Infauna Field Survey Report - Autumn. *Unpublished report prepared for ConocoPhillips*. Perth, Western Australia.

Jacobs. (2016a). Barossa Environmental Studies – Water Quality Field Survey Report. *Report prepared for ConocoPhillips*. Perth, Western Australia.

Masini, R., Sim, C. & Simpson, C. (2009). Protecting the Kimberley: a synthesis of scientific knowledge to support conservation management in the Kimberley region of Western Australia, Part A. *Department of Environment and Conservation*. Perth, Western Australia.

Pratchett, M.S., Munday, P., Wilson, S.K., Graham, N.A., Cinner, J.E., Bellwood, D.R., Jones, G.P., Polunin & McClanahan T.R. (2008). Effects of climate-induced coral bleaching on coral-reef fishes. Ecological and economic consequences. *Oceanography and Marine Biology*. Annual Review 46: 251-296.

URS Australia Pty Ltd (URS). (2005). Caldita-1 Pre-drilling Marine Environmental Survey 2005. *Prepared for ConocoPhillips Australia Exploration Pty Ltd*. Perth, Western Australia.

URS. (2007). Barossa-1 Pre-drilling Marine Environmental Survey 2006/2007. *Prepared for ConocoPhillips Australia Exploration Pty Ltd*. Perth, Western Australia.

### 16.3 Shoreline habitats

Alongi, Daniel. (2013). Mangrove Forests of Timor-Leste: Ecology, Degradation and Vulnerability to Climate Change. 10.1007/978-1-4614-8582-7\_9.

Chatto, R. and Baker, B. (2008). The Distribution and Status of Marine Turtle Nesting in the Northern Territory, Technical Report 77. *Parks and Wildlife Commission of the Northern Territory*. Darwin, Northern Territory.

ConocoPhillips. (2019a). Tiwi Islands Sensitivity Mapping. *Unpublished report prepared by Jacobs for ConocoPhillips*. Document Number BAA-200 0255 Rev 0. 29 August 2019.

Garnet, S.T. & Crowley, G.M. (2000). The action plan for Australian birds 2000. *Environment Australia*. Canberra.

Gilmour, J., Smith, L., Cook, K. and Pincock, S. (2013). Discovering Scott Reef: 20 years of exploration and research. *Australian Institute of Marine Science*, Perth, Western Australia.

Hale, J. and Butcher, R. (2013) Ashmore Reef Commonwealth Marine Reserve Ramsar Site Ecological Character Description. A report to the Department of the Environment, Canberra

Kathiresan, K., Bingham, B.L. (2001). Biology of mangroves and mangrove ecosystems. *Advances in marine biology*. 40, 81–251.

National Oceanic and Atmospheric Administration (NOAA). (2010). Oil and sea turtles: Biology, planning and response. *National Oceanic and Atmospheric Administration*. Washington.

Wildsmith, M.D., Rose, T.H., Potter, I.C., Warwick, R.M., Clarke, K.R. & Valesini, F.J. (2009). Changes in the benthic macroinvertebrate fauna of a large microtidal estuary following extreme modifications aimed at reducing eutrophication. *Marine Pollution Bulletin*. 58, 1250–1262. [HOLD – Change to 2009 in the report]

Zell, L. (2007). Kimberley Coast. *Wild Discovery*.

### 16.4 Fish and sharks

Ahonen H, Harcourt R, Stow A (2009) Nuclear and mitochondrial DNA reveals isolation of imperiled grey nurse shark populations (*Carcharias taurus*). *Mol Ecol* 18:4409–4421

Bradshaw, C.J.A., Mollet, H.F. & Meekan, M.G. (2007). Inferring population trends for the world's largest fish from mark-recapture estimates of survival. *Journal of Animal Ecology*. 76: 480-489.

Bansemer, C. S., & Bennett, M. B. (2011). Sex-and maturity-based differences in movement and migration patterns of grey nurse shark, *Carcharias taurus*, along the eastern coast of Australia. *Marine and Freshwater Research*, 62(6), 596-606

Chen C.T., Liu K.M. & Joung S.J. (1997). Preliminary report on Taiwan's whale shark fishery. *Traffic Bulletin*. 17: 53-57.

Chevron. (2011). Technical Appendix 06 Draft Marine Fauna Management Plan. Appendix D: *Sawfish Management Summary Report*. Document No. WS0-0000-HES-PLN-CVX-000-00037-000. Rev E

Chidlow, J., Gaughan, D. & McAuley, R. (2006). Identification of Western Australian Grey Nurse Shark aggregation sites, Final Report to the Australian Government, Department of the Environment and Heritage, Fisheries Research Report No. 155. *Department of Fisheries*. Perth, Western Australia.

CITES. (2004). Convention of International Trade in Endangered Species of Wild Fauna and Flora - Appendix II Listing of the White Shark (revision 1). <https://www.environment.gov.au/system/files/resources/2a4abfb5-236c-43bf-ad9d-b6d29c507f04/files/great-white-cites-appendix2-english.pdf> [accessed February 2020].

Clark, E & Nelson, D. (1997). Young whale sharks, *Rhincodon typus*, feeding on a copepod bloom near La Paz, Mexico. *Environmental Biology of Fishes*. 50. 63-73. 10.1023/A:1007312310127.

Commonwealth of Australia. (2015). Sawfish and River Sharks Multispecies Recovery Plan. Available from: <http://www.environment.gov.au/system/files/resources/062794ac-ef99-4fc8-8c18-6c3cd5f6fca2/files/sawfish-river-sharks-multispecies-recovery-plan.pdf>. [Accessed February 24 2020].

Compagno, L.J.V. & Last, P.R. (1999). Order Pristiformes. Pristidae: sawfishes, in KE Carpenter & VH Niem (eds), *FAO species identification guide for fishery purposes – the living marine resources of the western central Pacific*, vol. 3, *Batoid fishes, chimaeras and bony fishes*, part 1 (Elopidae to Linophyroidae), FAO, Rome, pp. 1410–1417.

Compagno, L.J. (2001). *Sharks of the World: An Annotated and Illustrated Catalogue of Shark Species Known to Date*. Vol. 2, Bullhead, Mackerel and Carpet Sharks (Heterodontiformes, Lamniformes and Orectolobiformes) (Vol. 2, No. 1). Food & Agriculture Org.

Department of Environment, Water, Heritage and the Arts (DEWHA). (2008c). North-West Marine Bioregional Plan: Bioregional Profile: A Description of the Ecosystems, Conservation Values and Uses of the North-West Marine Region. *Department of Environment Water Heritage and the Arts*. Canberra, Australian Capital Territory.

Department of Environment, Water, Heritage and the Arts (DEWHA). (2009). Approved Conservation Advice for *Pristis clavata* (dwarf sawfish). *Threatened Species Scientific Committee*. Department of Environment Water Heritage and the Arts, Canberra, Australian Capital Territory.

Department of Sustainability, Environment, Water, Population and Communities (DSEWPaC). (2012a). Marine Bioregional Plan for the North Marine Region. *Department of Sustainability, Environment, Water, Population and Communities*. Canberra, Australian Capital Territory.

DEWHA. (2012a). Species group report card – bony fishes. Supporting the marine bioregional plan for the North-west Marine Region. *Australian Government Department of the Environment, Water, Heritage and the Arts (DEWHA)*. Canberra.

DoE. (2014c). Species Profile and Threats Database, *Department of the Environment*. Canberra. Available from: <http://www.environment.gov.au/sprat>. Accessed 25 Mar 2014

DoE. (2014d). Approved Conservation Advice for *Glyphis glyphis* (spartooth shark). Available from: <http://www.environment.gov.au/biodiversity/threatened/species/pubs/82453-conservation-advice.pdf>. Accessed 10 August 2021.

DoE. (2015). Approved Conservation Advice *Rhincodon typus* (whale shark). *Threatened Species Scientific Committee*. Department of the Environment, Canberra, Australian Capital Territory.

DoEE (2015). 'Nannatherina balstoni'. *Species Profile and Threats Database*. Department of the Environment, Canberra. Available from: <http://www.environment.gov.au/sprat>. Accessed 2 Aug 2016.



- DSEWPaC. (2012). Marine Bioregional Plan for the North-west Marine Region. Prepared under the Environment Protection and Biodiversity Conservation Act 1999. *Department of Sustainability, Environment, Water, Population and Communities*. Canberra, Australian Capital Territory.
- Eckert, S.A., & Stewart, B. S. (2001). Telemetry and satellite tracking of whale sharks, *Rhincodon typus*, in the sea of Cortez, Mexico, and the north Pacific Ocean. *Environmental Biology of Fishes*. 60: 299-308.
- Gelsleichter, J., Musick, J. A. & Nichols, S. (1999). Food habits of the smooth dogfish, *Mustelus canis*, dusky shark, *Carcharhinus obscurus*, Atlantic sharpnose shark, *Rhizoprionodon terraenovae*, and the sand tiger, *Carcharias taurus*, from the northwest Atlantic Ocean. *Environmental Biology of Fishes*. 54, 205–217.
- Great Barrier Reef Marine Park Authority (GBRMPA). (2012). A Vulnerability Assessment for the Great Barrier Reef – Sawfish. *Great Barrier Reef Marine Park Authority*. Townsville, Queensland.
- Heyward, A., Radford, B., Cappo, M., Case, M., Stowar, M., Colquhoun, J. & Cook, K. (2017). Barossa Environmental Baseline Study, Regional Shoals and Shelf Assessment 2015 Final Report. *Report prepared for ConocoPhillips Australia Pty Ltd.* Perth, Western Australia.
- IUCN. (2019). The IUCN Red List of Threatened Species. Version 2019-3. <http://www.iucnredlist.org>. Accessed 16 December 2019.
- Jacobs. (2016c). Barossa Environmental Studies – Benthic Habitat Report. *Report prepared for ConocoPhillips*. Perth, Western Australia
- Jarmen, S.N., & Wilson, S.G. (2004). DNA-based species identification of krill consumed by whale sharks. *Fish Biology*. 65, 586-591. doi.org/10.1111/j.0022-1112.2004.00466
- Last, P.R. & Stevens, J.D. (1994). Sharks and Rays of Australia. *Commonwealth Scientific and Industrial Research Organisation*. Australia.
- Last P.R. & Stevens J.D. (2009). Sharks and rays of Australia, 2nd edn, *CSIRO Publishing*, Collingwood.
- Lim, Adam, Chee Ooi & Chong, Ving & Wong, C. & Choo, C.K.. (2011). Diversity, habitats and conservation threats of syngnathid (Syngnathidae) fishes in Malaysia. *Tropical Zoology*. 24. 193-222.
- McAuley, R. (2004). Western Australian Grey Nurse Shark Pop Up Archival Tag Project. Final Report to Department of Environment and Heritage. *Department of Fisheries*. Western Australia. 49 pp.
- Meekan, M.G., Bradshaw C.J.A., Press, M., McLean, C., Richards, A., Quasnichka, S. & Taylor, J.A. (2006). Population size and structure of whale sharks (*Rhincodon typus*) at Ningaloo Reef, Western Australia. *Marine Ecology Progress Series*, 319: 275-285
- Meekan, M.G., Jarman, S.N., McLean, C. & Schultz, M.B. (2009). DNA evidence of whale sharks (*Rhincodon typus*) feeding on red crab (*Gecarcoidea natalis*) larvae at Christmas Island, Australia. *Marine and Freshwater Research*. 60: 607-609
- Mollet, H., Cailliet, G., Klimley, A., Ebert, D., Testi, A & Compagno, L. (1996). A review of the length validation methods and protocols to measure large white sharks. *Great white sharks: the biology of Carcharodon carcharias*.
- Momigliano, P., & Jaiteh, V. F. (2015). First records of the grey nurse shark *Carcharias taurus* (Lamniformes: Odontaspidae) from oceanic coral reefs in the Timor Sea. *Marine Biodiversity Records*, 8.
- Norman, B.M. & Stevens, J.D. (2007). Size and maturity status of the whale shark (*Rhincodon typus*) at Ningaloo Reef in Western Australia. *Fisheries Research*. 84: 81-86.
- Otway, N.M. & Parker, P.C. (2000). The Biology, Ecology, Distribution, Abundance, and Identification of Marine Protected Areas for the Conservation of Threatened Grey Nurse Sharks in South-east Australian Waters. *NSW Fisheries Office of Conservation*. Sydney, New South Wales.
- Peeverell, S.C. (2005). Distribution of sawfishes (Pristidae) in the Queensland Gulf of Carpentaria, Australia, with notes on sawfish ecology. *Environmental Biology of Fishes*. Vol. 73, pp. 391–402.
- Peeverell, S. (2007). Dwarf Sawfish *Pristis clavata*. *Marine Education Society of Australasia website*. Viewed: 27 October 2011 [http://www.mesa.edu.au/seaweek2008/info\\_sheet05.pdf](http://www.mesa.edu.au/seaweek2008/info_sheet05.pdf)

Pillans, R.D., Stevbn, J.D., Kyne, P.M. & Salini, J. (2009). Observations on the disruption, biology, short-term movements and habitat requirements of river sharks *Glyphis spp.* in Northern Australia. *Endangered Species Research*. Vol. 10. Pages(s) 321-332.

Pogonoski, J.J., Pollard, D.A. & Paxton J.R. (2002). Conservation Overview and Action Plan for Australian Threatened and Potentially Threatened Marine and Estuarine Fishes. *Environment Australia*. [Online]. Canberra, ACT. Available from: <https://www.environment.gov.au/system/files/resources/ca415225-5626-461c-a929-84744e80ee36/files/marine-fish.pdf> [Accessed February 2020].

Pollard, D.A., Lincoln Smith, M.P. & Smith, A.K. (1996). The biology and conservation status of the Grey Nurse Shark (*Carcharias taurus* Rafinesque 1810) in New South Wales, Australia. *Aquatic Conservation: Marine and Freshwater Ecosystems*. 6: 1–20.

Stevens, J.D., Pillans, R.D. & Salini, J. (2005). Conservation Assessment of *Glyphis* sp. A (Speartooth Shark), *Glyphis* sp. C (Northern River Shark), *Pristis microdon* (Freshwater Sawfish) and *Pristis zijsron* (Green Sawfish). *CSIRO Marine Research*. [Online]. Hobart, Tasmania. <https://www.environment.gov.au/system/files/resources/d1696b5b-6a2e-4920-a3e2-16e5a272349a/files/assessment-glyphis.pdf> [Accessed February 2020].

Stevens, J.D., Pillans, R.D. & Salini, J.P. (2005). Conservation assessment of *Glyphis glyphis* (speartooth shark), *Glyphis garricki* (northern river shark), *Pristis microdon* (freshwater sawfish) and *Pristis zijsron* (green sawfish). Report to the Department of Environment and Heritage. Canberra, Australia.

Stevens, J.D., McAuley, R.B., Simpfendorfer, C.A. & Pillans, R.D. (2008). Spatial distribution and habitat utilisation of sawfish (*Pristis* spp) in relation to fishing in northern Australia. *Report to the Australian Government Department of Environment and Heritage*. Canberra.

Thorburn, D.C., Morgan, D.L., Rowland, A.J. & Gill, H.S. (2004). The northern river shark (*Glyphis* sp.C) in Western Australia. *Report to the National Trust*.

Thorburn, D.C., Morgan, D.L., Rowland A.J. & Gill, H.S. (2007). Freshwater sawfish *Pristis microdon* Latham, 1794 (Chondrichthyes: Pristidae) in the Kimberley region of Western Australia. *Zootaxa*. 1471:27-41.

Thorburn, D.C., Morgan, D.L., Rowland, A.J., Gill, H.S. & Paling, E. (2008). Life history notes of the critically endangered dwarf sawfish, *Pristis clavata*, Garman 1906 from the Kimberley region of Western Australia. *Environmental Biology of Fishes*. vol. 83, pp. 139–145.

Ward, S. & Larson, H. (2012). Threatened Species of the Northern Territory. Speartooth Shark (Bizard River Shark) *Glyphis glyphis*. Northern Territory Government.

Wilson, S., Polovina, J., Stewart, B. & Meekan, M. (2006). Movements of whale sharks (*Rhincodon typus*) tagged at Ningaloo Reef. *Marine Biology*, vol. 147, pp. 1157-1166.

## 16.5 Marine reptiles

Baldwin R., Hughes, G.R. & Prince, R.I.T. (2003). *Loggerhead turtles in the Indian Ocean*. IAB Bolten and BE Witherington (eds) *Loggerhead Sea Turtles*, Smithsonian Books, Washington.

Chatto, R. (1997). Marine Turtles in the Northern Territory: a brief overview of nesting. In: Noor, Y. R., I. R. Lubis, R. Ounsted, S. Troeng, & A. Abdullah, eds. *Proceedings of the Workshop on Marine Turtle Research and Management in Indonesia*. Bogor, *Wetlands International /PHPA/ Env. Aust.*

Chatto, R. (1998). A preliminary overview of the locations of marine turtle nesting in the Northern Territory. In: Kennett, R., A. Webb, G. Duff, M. Guinea & G. Hill, eds. *Proceedings of a Workshop held at the Northern Territory University, 3-4 June 1997. Centres for Indigenous Natural Culture Resource Management/Tropical Wetland Management*. Darwin, Northern Territory University.

Chatto, R., Baker, B. (2008a). The distribution and status of marine turtle nesting in the Northern Territory (Technical Report No. 77). *Department of Natural Resources, Environment, the Arts and Sport*. Darwin.

Commonwealth of Australia. (2017). *Recovery Plan for Marine Turtles in Australia 2017 – 2027*.

Commonwealth of Australia. (2017a). *Recovery plan for marine turtles in Australia 2017-2027*. Department of the Environment and Energy, Canberra.

Department of Environment, Water, Heritage, and the Arts (DEWHA). (2008b). Approved Conservation Advice for 'Pristis zijsron' (green sawfish). *Threatened Species Scientific Committee*. Department of Environment Water Heritage and the Arts, Canberra, Australian Capital Territory.

DoE. (2014). 'Aipysurus foliosquama' in Species Profile and Threats Database, *Department of the Environment*. Canberra. Available from: [http://www.environment.gov.au/cgi-bin/sprat/public/publicspecies.pl?taxon\\_id=1118](http://www.environment.gov.au/cgi-bin/sprat/public/publicspecies.pl?taxon_id=1118). Accessed 23 July 2014

DoEE. (2017). Recovery plan for marine turtles in Australia 2017-2027.

DoEE. (2019). Species Profile and Threats Database [Online]. *Department of Environment and Energy*. Canberra, Commonwealth of Australia. <http://www.environment.gov.au/cgi-bin/sprat/public/sprat.pl>

DSEWPaC. (2012a). *Eretmochelys imbricata* – Hawksbill Turtle. Department of Sustainability, Environment, Water, Population and Communities. [http://www.environment.gov.au/cgi-bin/sprat/public/publicspecies.pl?taxon\\_id=1766](http://www.environment.gov.au/cgi-bin/sprat/public/publicspecies.pl?taxon_id=1766).

Fukuda, Y., Whitehead, P. & Boggs, G. (2007). Broad-scale environmental influences on the abundance of saltwater crocodiles (*Crocodylus porosus*). Australia. *Wildlife Research*. 34:167-176.

Guinea, M.L., Whiting, S. D. & Koch, A.U. (2005). Nesting turtles of Ashmore Reef. Sea turtles of Ashmore Reef: History, Current Status and Future Directions of Research and Management. *Department of the Environment and Heritage*: 91-114. Canberra.

Guinea, M.L. (2006). Sea turtles, sea snakes and dugongs of Scott Reef, Seringapatam Reef and Browse Island with notes on West Lacepede Island. *Report to URS*. Charles Darwin University, Darwin, NT.

Guinea, M.L. (2009). Long Term Marine Turtle Monitoring at Scott Reef. *Report prepared for Woodside Pty Ltd*.

Guinea, M. (2013). Surveys of the Sea Snakes and Sea Turtles on Reefs of the Sahul Shelf: Monitoring Program for the Montara Well Release Timor Sea Monitoring Study S6 Sea Snakes/Turtles. *Charles Darwin University*. Darwin, Northern Territory.

Guinea, M.L. (2013b). Surveys of the sea snakes and sea turtles on reefs of the Sahul Shelf (Monitoring Study), Monitoring program for the Montara well release Timor Sea. *Charles Darwin University*. Darwin.

Heatwole, H. (1975). Voluntary submergence times of marine snakes. *Marine Biology* 32, 205–213.

Heyward, A., Radford, B., Cappo, M., Wakeford, M., Fisher, R., Colquhoun, J., Case, M., Stowar, M. & Miller, K. (2016). Barossa environmental baseline study, Regional shoals, and shelf assessment 2015 (Final Report). *Australian Institute of Marine Science*. Townsville.

Jacobs. (2016c). Barossa Environmental Studies – Benthic Habitat Report. *Report prepared for ConocoPhillips*. Perth, Western Australia.

Limpus, C. J. & Nicholls, N. (1988). The Southern Oscillation Regulates the Annual Numbers of Green Turtles (*Chelonia-Mydas*) Breeding Around Northern Australia. *Wildlife Research* 15: 157- 161.

Limpus, C.J. and McLachlin, N. (1994). The conservation status of the Leatherback Turtle, *Dermochelys coriacea*, in Australia. In: James R (ed.) *Proceedings of the Australian Marine Turtle Conservation Workshop*, Gold Coast 14-17 November 1990. pp. 63-67. Queensland Department of Environment and Heritage. Canberra: ANCA.

Limpus, C. & Nicholls, N. (1994). Progress report on the study of the interaction of the El Nino Southern Oscillation on annual *Chelonia mydas* numbers at the Southern Great Barrier Reef rookeries. *Australian Marine Turtle Conservation Workshop*. Queensland Dept of Environment and Heritage Australian Nature Conservation Agency, Sea World, Nara Resort, Gold Coast.

Limpus, C.J. (2009). A Biological Review of Australian Marine Turtles, *Queensland Environmental Protection Agency*, Queensland. [All Limpus 2008 and 2009b to be changed to Limpus, 2009]

Minton, S.A. & Heatwole, H. (1975). Sea snakes from three reefs of the Sahul Shelf. In: Dunson, W. A., ed. *The Biology of Sea Snakes*. Page(s) 141-144. Baltimore: University Park Press.

Northern Territory Government. (No Date). Threatened Species of the Northern Territory Green Turtle *Chelonia mydas*. *The Northern Territory Government*. Northern Territory.

Pendoley. (2019). ConocoPhillips Barossa Project - potential impacts of pipeline installation activities on marine turtles - literature update (No. J54001 Rev 2). 5 July 2019. *Unpublished report prepared by Pendoley Environmental Pty Ltd for Jacobs*.

RPS Environment and Planning. (2010). Marine megafauna report, Browse marine megafauna study. *RPS Environment and Planning Pty Ltd*. Perth.

Solow, A., Bjørndal, K. & Bolten, A. (2002). Annual Variation in Nesting Numbers of Marine Turtles: The Effect of Sea Surface Temperature on Re-migration Intervals. *Ecology Letters*. 5. 742 – 746. 10.1046/j.1461-0248.2002.00374.x.

Whiting, S., Long, J., Hadden, K. & Council, T.L. (2005). Identifying the links between nesting and foraging grounds for the Olive Ridley (*Lepidochelys olivacea*) sea turtles in northern Australia. *Report to the Department of the Environment and Water Resources*.

Whiting, S.D., Long, J.L. & Coyne, M. (2007). Migration routes and foraging behaviour of olive ridley turtles *Lepidochelys olivacea* in northern Australia. *Endangered Species Research*. 3(1), 1 - 9.

Whitlock, P.A., Pendoley, K.L., Hamann, M. (2016). Using habitat suitability models in an industrial setting: the case for interesting flatback turtles. *Ecosphere*, 7, e01551. <https://doi.org/10.1002/ecs2.1551>.

## 16.6 Marine mammals

Bannister, J.L., Kemper, C.M. & Warneke, R.M. (1996). The Action Plan for Australian Cetaceans. *Canberra: Australian Nature Conservation Agency*. Available from: <http://www.environment.gov.au/resource/action-plan-australian-cetaceans>.

Branch, T.A., Stafford, K.M., Palacios, D.M., Allison, C., Bannister, J.L., Burton, C.L.K., Cabrera, E., Carlson, C.A., Galletti Vernazzani, B., Gill, P.C., Hucke-gaete, R., Jenner, K.C., Jenner, M.N., Matsuoka, K., Mikhalev, Y.A., Miyashita, M.G., Morrice, S., Nishiwaki, V.J., Sturrock, D., Tormosov, R.C., Anderson, A.N., Baker, P.B., Best, P., Borsa, T., Brownell (Jr.) R.L., Childerhouse, S.K., Findlay, P., Gerrodette, T., Ilangakoon, A.D., Joergensen, M., Kahn, B., Ljungblad, D.K., Maughan, B., Mccauley, R.D., Mckay, S., Norris, T.F., Oman whale and Dolphin research group, Rankin, S., Samaran, F., Thiele, D., Van Waerebeek K. & Warneke R.M. (2007) Past and present distribution, densities and movements of blue whales *Balaenoptera musculus* in the Southern Hemisphere and Northern Indian Ocean. *Mammal Rev*. 37(2):116–175

ConocoPhillips. (2018). Barossa Area Development Offshore Project Proposal. ConocoPhillips, Perth, Western Australia.

Corkeron, P.J., Morissette, N.M., Porter, L. & Marsh, H. (1997). Distribution and status of hump-backed dolphins *Sousa chinensis* in Australian waters. *Asian Marine Biology*, 14, 49–59.

DAWE. (2020). National Conservation Values Atlas. [Online] *Department of Environment and Energy*, Canberra, Commonwealth of Australia. <http://www.environment.gov.au/webgis-framework/apps/ncva/ncva.jsf>

Department of Agriculture, Water, and the Environment (DAWE). (2020a). Species Profile and Threats Database [Online]. *Department of Agriculture, Water, and the Environment*. Canberra, Commonwealth of Australia. <http://www.environment.gov.au/cgi-bin/sprat/public/sprat.pl>

Department of Agriculture, Water, and the Environment (DAWE). (2020b). National Conservation Values Atlas [Online]. *Department of Agriculture, Water, and the Environment*. Canberra, Commonwealth of Australia. <http://www.environment.gov.au/webgis-framework/apps/ncva/ncva.jsf>

Department of the Environment (DoE). (2015). Conservation Management Plan for the Blue Whale. A Recovery Plan under the Environment Protection and Biodiversity Conservation Act 1999. *Department of the Environment*. Canberra.

Department of Environment, Water, Heritage, and the Arts (DEWHA). (2008a). Approved Conservation Advice for *Dermochelys coriacea* (leatherback turtle). *Threatened Species Scientific Committee*, Department of Environment Water Heritage and the Arts, Canberra, Australian Capital Territory.

Department of the Environment, Water, Heritage, and the Arts (DEWHA). (2008b). The North Marine Bioregional Plan: Bioregional Profile. *Department of the Environment, Water, Heritage and the Arts*, Marine and Biodiversity Division, Canberra.

DEWHA (Department of the Environment, Water, Heritage, and the Arts). (2008). The South-West Marine Bioregional Plan: Bioregional Profile: A Description of the Ecosystems, Conservation Values and Uses of the South-West Marine Region. [Online] Canberra: DEWHA. <https://parksaustralia.gov.au/marine/pub/scientific-publications/archive/south-west-marine-bioregional-plan.pdf>

DoEE. (2019). *Species Profiles and Threats Database (SPRAT)*. <http://www.environment.gov.au/cgi-bin/sprat/public/sprat.pl> [All DoEE 2019a to be changed to DoEE 2019 in V&S doc]

Double, M.C., Jenner, K.C.S., Jenner, M.N., Ball, I., Laverick, S. & Gales, N. (2012a). Satellite tracking of northbound humpback whales (*Megaptera novaeangliae*) off Western Australia. *Final report to the Australian Marine Mammal Centre*, Tasmania May 2012.

Double, M.C., Andrews-Goff, V., Jenner, K.C.S., Jenner, M.N., Laverick, S.M., Branch, T.A. & Gales, N. (2014). Migratory movements of pygmy blue whales (*Balaenoptera musculus brevicauda*) between Australia and Indonesia as revealed by satellite telemetry. *PLOS one*, April 2014 9(4)

DSEWPaC (Department of Sustainability, Environment, Water, Population and Communities). (2012). Conservation Management Plan for the Southern Right Whale. [Online] *Department of Sustainability, Environment, Water, Population and Communities* Canberra, Commonwealth of Australia. <http://www.environment.gov.au/biodiversity/threatened/recovery-plans>

Gales, N., Double, M.C., Robinson, S., Jenner, C., Jenner, M., King, E., Gedamke, J., Childerhouse, S. & Paton, D. (2010). Satellite tracking of Australian humpback (*Megaptera novaeangliae*) and pygmy blue whales (*Balaenoptera musculus brevicauda*). Report number SC/62/SH21 presented to the *Scientific Committee of the International Whaling Commission*, June 2010, Morocco.

Gedamke J., Gales, N., Hildebrand, J. & Wiggins, S. (2007). Seasonal occurrence of low frequency whale vocalisations across eastern Antarctic and southern Australian waters, February 2004 to February 2007. *IWC SC/59/SH5*

Gill, P.C. (2002). A blue whale (*Balaenoptera musculus*) feeding ground in a southern Australian coastal upwelling zone. *J. Cetacean Res. Manage.* 4(2):179—184

INPEX Browse. (2010). *Ichthys Gas Field Development Project: draft environmental impact statement*. INPEX Browse. Perth.

JASCO Applied Sciences. (2015). Acoustic Characterisation of Subsea Choke Valve. *Results from North West Shelf Measurements*.

JASCO Applied Sciences. (2016). Underwater Acoustics: Boise and the Effects on Marine Mammals. Compiled by Christine Erbe, Perth, Western Australia.

JASCO Applied Science (JASCO). (2016a). Passive Acoustic Monitoring of Ambient Noise and Marine Mammals— Barossa field: July 2014 to July 2015. *JASCO Document 00997*, Version 1.0. Report prepared for Jacobs, Perth, Western Australia.

Jefferson, T.A. (2000). Population biology of the Indo-Pacific hump-back dolphin in Hong Kong waters. *Wildlife Monographs*, 144, 1—65.

Jefferson, T.A. & Rosenbaum, H.C. (2014). Taxonomic revision of the humpback dolphins (*Sousa* spp.), and description of a new species from Australia. *Marine Mammal Science*, 30, 1494—1541.

Jenner, K.C.S., Jenner, M.N. & McCabe, K.A. (2001). Geographical and temporal movements of humpback whales in Western Australian waters. *APPEA Journal*, Vol 41(2001), pp 749—765.

Kato, H. (2002). Bryde's Whales *Balaenoptera edeni* and *B. brydei*. In: Perrin, W.F., Wursig, B. & Thewissen, H.G.M., eds. *Encyclopedia of Marine Mammals*. Page(s) 171-177. Academic Press.

- McCauley, R.D. & Jenner, C. (2010). Migratory patterns and estimated population size of pygmy blue whales (*Balaenoptera musculus brevicauda*) traversing the Western Australian coast based on passive acoustics. SC/62/SH26 in *Proceedings of the 62nd IWC Annual Meeting*, Agadir, Morocco (June 21–25). Available as SC-62-SH26.pdf in archive at [https://iwc.int/document\\_1453](https://iwc.int/document_1453) (Accessed February 2020).
- McCauley, R.D. (2011). Woodside Kimberley sea noise logger program, September 2006 to June 2009: whales, fish and manmade noise, Report No. R2010- 50\_3, *Curtin University*, Perth.
- McPherson, C., Kowarski, K., Delarue, J., Whitt, C., MacDonnell, J., Martin, B. (2015). Passive Acoustic Monitoring of Ambient Noise and Marine Mammals – Barossa Field: July 2014 to July 2015 (No. *JASCO Document 00997*, Version 1.0). Technical report by JASCO Applied Sciences (Australia) Pty Ltd. For Jacobs.
- Prieto, R., Janiger, D., Silva, M.A., Waring, G.T. & GonçAlves, J.M. (2012). The forgotten whale: a bibliometric analysis and literature review of the North Atlantic sei whale *Balaenoptera borealis*. *Mammal Review*, 42, 235–272. <https://doi.org/10.1111/j.1365-2907.2011.00195.x>
- Sheppard, J.K., Preen, A.R., Marsh, H., Lawler, I.R., Whiting, S.D. & Jones, R.E. (2006). Movement heterogeneity of dugongs, *Dugong dugon* (Müller), over large spatial scales. *Journal of Experimental Marine Biology and Ecology*, 334, 64–83.
- Whiting, A.U., Thomson, A., Chaloupka, M. & Limpus, C. J. (2009). Seasonality, abundance, and breeding biology of one of the largest populations of nesting flatback turtles, *Nataor depressus*: Cape Domett, Western Australia. *Australian Journal of Zoology*, 56, 297-303.
- Woodside Energy Limited (Woodside). (2011). Browse LNG Development, Draft Upstream Environmental Impact Statement, EPBC Referral 2008/4111, November 2011.
- Woodside Energy. (2014). Browse FLNG Development Draft Environmental Impact Statement, *EPBC Referral 2013/7079*, November 2014

## 16.7 Birds

- Bamford, M., Watkins, D., Bancroft, W., Tischler, G. & Wahl, J. (2008). Migratory Shorebirds of the East Asian - Australasian Flyway; Population Estimates and Internationally Important Sites. *Wetlands International – Oceania*, Canberra, Australia.
- Bennelongia. (2011). Port Hedland Migratory shorebird survey report and impact assessment. Prepared for BHP Billiton Iron Ore by Bennelongia Environmental Consultants, *Report 2011/124*.
- Clarke, R. (2011). Complete list of birds recorded near or at Ashmore Reef. <http://www.environment.gov.au/system/files/pages/c4f26e6f-b6b0-49ca-abc0-677a0971a987/files/e2011-0059-attachmentashmore-reef-bird-list.pdf> (accessed 17/01/2017).
- Commonwealth of Australia. (2015). Wildlife Conservation Plan for Migratory Shorebirds. <https://www.environment.gov.au/system/files/resources/9995c620-45c9-4574-af8e-a7cfb9571deb/files/wildlife-conservation-plan-migratory-shorebirds.pdf>
- Commonwealth of Australia. (2017). EPBC Act Policy Statement 3.21—Industry guidelines for avoiding, assessing, and mitigating impacts on EPBC Act listed migratory shorebird species. *Commonwealth of Australia*.
- Department of Agriculture, Water, and the Environment (DAWE). (2020a). Species Profile and Threats Database [Online]. *Department of Agriculture, Water, and the Environment*. Canberra, Commonwealth of Australia. <http://www.environment.gov.au/cgi-bin/sprat/public/sprat.pl>
- DEWHA (Department of the Environment, Water, Heritage, and the Arts). (2009). The North-West Marine Bioregional Plan: Bioregional Profile: A Description of the Ecosystems, Conservation Values and Uses of the South-West Marine Region. [Online]. Canberra: *DEWHA*. <https://parksaustralia.gov.au/marine/pub/scientific-publications/archive/north-west-bioregional-plan.pdf>
- DoE. (2014b). *Avicennia marina* in Species Profile and Threats Database, *Department of the Environment*, Canberra. [http://www.environment.gov.au/cgi-bin/sprat/public/publicspecies.pl?taxon\\_id=1118](http://www.environment.gov.au/cgi-bin/sprat/public/publicspecies.pl?taxon_id=1118). Accessed 23 July 2014

DoE. (2014g). 'Papasula abbotti' in Species Profile and Threats Database, *Department of the Environment*, Canberra. [http://www.environment.gov.au/cgi-bin/sprat/public/publicspecies.pl?taxon\\_id=59297](http://www.environment.gov.au/cgi-bin/sprat/public/publicspecies.pl?taxon_id=59297). Accessed 23 July 2014

DSEWPac (Department of Sustainability, Environment, Water, Population and Communities). (2012a). Species group report card-seabirds. Supporting the marine bioregional plan for the North-west Marine Region. *Commonwealth of Australia*.

Garnet, S.T., Szabo, J.K., Dutson, G. (2011). The Action Plan for Australian Birds 2010. *CSIRO Publishing*, Melbourne.

Higgins, P.J. & Davies. S.J.J.F. (1996). Handbook of Australian, New Zealand and Antarctic Birds. Volume Three - Snipe to Pigeons. Melbourne, Victoria: *Oxford University Press*.

Stokes, T. & Hinchey, M. (1990). Which small Noddies breed at Ashmore Reef in Eastern Indian Ocean. *Emu*. 90:269-271

Storr, G.M., Johnstone, R.E. & Griffin, P. (1986). Birds of the Houtman Abrolhos, Western Australia. *Records of the Western Australian Museum*, Supplement 24.

Surman, C.A. & Nicholson, L.W. (2006). 'Seabirds,' in McClatchie, S., Middleton, J., Pattiaratchi, C., Currie, D. & Kendrick, G. (eds). The South-west Marine Region: ecosystems and key species groups, *Australian Government Department of the Environment and Water Resources*, Hobart.

Surman, C.A. & Nicholson, L.W. (2013). The Integrated Shearwater Monitoring Project (ISMP): Annual report for the 2012/2013 Season. *Unpublished report prepared for Apache Energy Ltd*. Halfmoon Biosciences, Ocean Beach, Australia Threatened Species Scientific Committee (2020b). Conservation Advice the Abbott's booby *Papasula abbotti*. Canberra: Department of the Environment.

<http://www.environment.gov.au/biodiversity/threatened/species/pubs/59297-conservation-advice-19102020.pdf>. In effect under the EPBC Act from 19-Oct-2020.

## 16.8 Protected areas

Commonwealth of Australia. (2002). Ashmore Reef National Nature Reserve and Cartier Island Marine Reserve Management Plans. *Environment Australia*.

DoE. (2014). Australian Heritage Database. <http://www.environment.gov.au/cgi-bin/ahdb/search.pl> [Accessed April 2014]

Hale, J. & Butcher, R. (2013). Ashmore Reef Commonwealth Marine Reserve Ramsar Site ecological character description (A report to the Department of the Environment). *Department of the Environment*, Canberra.

## 16.9 Key ecological features

AECOM. (2011). Research of key knowledge gaps in the Ecological Character of the Cobourg Peninsula Ramsar site, Northern Territory. A report to the Australian Government Department of Sustainability, Environment, Water, Population and Communities.

Anderson, T.J., Nichol, S., Radke L., Heap, A.D., Battershill C., Hughes, M., Siwabessy, P.J., Barrie, V., Alvarez de Glasby, B., Tran, M., Daniell, J. & Shipboard Party. (2011). Seabed Environments of the Eastern Joseph Bonaparte Gulf, Northern Australia GA0325/Sol5117 – Post-Survey Report. *GeoScience Australia*, Canberra, Australian Capital Territory.

Baker, C., Potter, A., Tran, M., Heap, A.D. (2008). Geomorphology and sedimentology of the North-west Marine Region of Australia. Record 2008/07, *Geoscience Australia*, Canberra

BMT WBM. (2011). Ecological Character Description for Cobourg Peninsula Ramsar Site. Prepared for the Australian Government, Canberra.

Brewer, D.T., Lyne, V., Skewes, T.D. & Rothlisberg, P. (2007). Trophic systems of the North West Marine Region. Report to the Australian Government Department of the Environment and Water Resources, *CSIRO*, Cleveland.

DEWHA. (2007). Characterisation of the marine environment of the north marine region: outcomes of an expert workshop convened in Darwin., Northern Territory, 2-3 April 2007, *DEWHA*, Canberra. <http://www.environment.gov.au/resource/characterisation-marine-environment-north-marine-region-outcomes-expert-workshop-2-3-april>

DEWHA. (2008a). A characterisation of the marine environment of the North-west Marine Region: Perth workshop report. *A summary of an expert workshop convened in Perth*, Western Australia. 5-6 September 2007, DEWHA, Hobart

DoEE. (2016a). Thrombolite (microbialite) Community of a Coastal Brackish Lake (Lake Clifton) in Community and Species Profile and Threats Database, *Department of the Environment*, Canberra. <https://www.environment.gov.au/cgi-bin/sprat/public/publicshowcommunity.pl?id=96&status=Critically+Endangered>. [Accessed 2016-08-02T13:56:21AEST]

Done, T.J., Williams, D.McB, Speare, P.J., Davidson, J., DeVantier, L.M., Newman, S.J., Hutchins, J.B. (1994). Surveys of coral and fish communities at Scott Reef and Rowley Shoals. *Australian Institute of Marine Science*, Townsville

Donovan, A., Brewer, D., van der Velde, T., Skewes, T. (2008). Scientific descriptions of four selected key ecological features in the North-west Bioregion: final report. Report to the Australian Government Department of Environment, Water, Heritage and the Arts, *CSIRO Marine and Atmospheric Research*, Cleveland.

DSEWPaC (Department of Sustainability, Environment, Water, Population and Communities). (2012a). *Commonwealth marine environment report card*. Commonwealth of Australia.

EA (Environment Australia). (2002). Ashmore Reef National Nature Reserve and Cartier Island Marine Reserve (Commonwealth waters) management plans. *EA*, Canberra.

Falkner, I., Whiteway, T., Przeslawski, R., Heap, A.D. (2009). Review of ten key ecological features in the Northwest Marine Region. Record 2009/13, *Geoscience Australia*, Canberra.

Guinea, M. (2006). Sea turtles, sea snakes and dugongs of Scott Reef, Seringapatam Reef and Browse Island with notes on West Lacepede Island. *Report submitted to the Australian Government Department of the Environment, Water, Heritage and the Arts*, Canberra.

Harris, P., Heap, A., Passlow, V., Scaffi, L., Fellows, M., Porter-Smith, R., Buchanan, C. & Daniell, J. (2005). Geomorphic Features of the Continental Margin of Australia. Report to the National Oceans Office on the production of a consistent, high-quality bathymetric data grid and definition and description of geomorphic units for part of Australia marine jurisdiction. *Geoscience Australia*, Record 2003/30.

Jenner. C., Jenner, M., Pirzl, R. (2008). A study of cetacean distribution and oceanography in the Scott Reef/Browse Basin development areas during the austral winter of 2008. *Centre for Whale Research (WA)*, Perth

Last, P., Lyne, V., Yearsley, G., Gledhill, D., Gomon, M., Rees, T. & White, W. (2005). Validation of national demersal fish datasets for the regionalisation of the Australian continental slope and outer shelf (>40 m depth). *Australian Government Department of the Environment and Heritage & CSIRO Marine and Atmospheric Research*, Hobart.

Milton, D.A. (2005). Birds of Ashmore Reef National Nature Reserve: an assessment of its importance for seabirds and waders. *The Beagle*, Records of the Museums and Art Gallery of the Northern Territory, suppl. 1: 133–141.

NERP MBH (National Environmental Research Program Marine Biodiversity Hub). (2014). Exploring the Oceanic Shoals Commonwealth Marine Reserve. *NERP MBH*, Hobart. Whiting, S. (1999). Use of the remote Sahul Banks, northwestern Australia, by dugongs, including breeding females. *Marine Mammal Science*, 15: 609–615

Wilson, D.F. (2005). Arafura Sea biological survey report on RV Southern Surveyor expedition 05/2005. *A National Oceans Office, Australian Museum and CSIRO project*, Hobart.



## 16.10 State marine parks

No references

## 16.11 Australian marine parks

Director of National Parks. (2012). Concerning the Proposed Proclamation of 40 Commonwealth marine reserves (and the related revocation of seven existing Commonwealth reserves and the revocation of the Coral Sea Conservation Zone); and The amendment of the names of four existing Commonwealth marine reserves. *Report to the Director of National Parks under the Environment Protection and Biodiversity Conservation Act 1999 Section 351*.

Director of National Parks. (2018a). North-west Marine Parks Network Management Plan 2018, *Director of National Parks*, Canberra.

Director of National Parks. (2018b). North Marine Parks Network Management Plan 2018, *Director of National Parks*, Canberra.

DSEWPaC. (2012). Marine bioregional plan for the North-west Marine Region. *Department of Sustainability, Environment, Water, Population and Communities*, Canberra, ACT. 269 pp.

Heyward, A., Radford, B., Burns, K., Colquhoun, J. & Moore, C. (2010). Montara Surveys: Final report on Benthic Surveys at Ashmore, Cartier, and Seringapatam Reefs. *Australian Institute of Marine Science*, Crawley Western Australia.

Heyward, A., Radford, B., Cappo, M., Case, M., Stowar, M., Colquhoun, J. & Cook, K. (2017). Barossa Environmental Baseline Study, Regional Shoals and Shelf Assessment 2015 Final Report. *Report prepared for ConocoPhillips Australia Pty Ltd.*, Perth, Western Australia.

Kelly, T. & Przeslawski, R. (2012). The ecology and morphology of sponges and octocorals in the north eastern Joseph Bonaparte Gulf. *Geoscience Australia*, Record 2012/67, Canberra: 81 pp.

Radford, B., Heyward, A., Birt, M.J., Case, M., Colquhoun, J., Currey-Randall, L.M., Stowar, M.J., Vaughan, B.I. & Wyatt, M. (2019). Oceanic Shoals Commonwealth Marine Reserve (CMR) final quantitative report on benthic habitats (Report No. AIMS/COP/RPT/002/2019). *Australian Institute of Marine Science*, Perth

## 16.12 Conservation management plans

No references

## 16.13 Social, economic and cultural features

Aboriginal Areas Protection Authority. (2016). Sacred Sites – Tiwi Islands. Aboriginal Areas Protection Authority, Darwin, Northern Territory. <http://www.aapant.org.au/sacred-sites/sacred-sites-nt/tiwi-islands> (accessed 16/12/2016)

AMSA (Australian Marine Safety Authority). (2012). Marine Notice 15/2012, Shipping Fairways off the north-west coast of Australia. *Australian Maritime Safety Authority*, Australian Government.

AMSA. (2013). North West Shipping Management. *Australian Maritime Safety Authority*. Canberra.

ConocoPhillips. (2019a). Tiwi Islands Sensitivity Mapping. *Unpublished report prepared by Jacobs for ConocoPhillips*. Document Number BAA-200 0255 Rev 0. 29 August 2019.

Department of Agriculture. (2019). Fishery Status Reports 2019. *Department of Agriculture*, Canberra, *Australian Capital Territory*.

Department of Environment, Water, Heritage and the Arts (DEWHA). (2008a). Approved Conservation Advice for *Dermochelys coriacea* (leatherback turtle). *Threatened Species Scientific Committee*, Department of Environment Water Heritage and the Arts, Canberra, Australian Capital Territory

DEWHA. (2008). North-West Marine Bioregional Plan: Bioregional Profile: A Description of the Ecosystems, Conservation Values and Uses of the North-West Marine Region. *Department of Environment Water Heritage and the Arts*, Canberra, Australian Capital Territory.

DoEE. (2017). Recovery plan for marine turtles in Australia 2017-2027.

DPIF. (2015). Status of Key Northern Territory Fish Stocks Report 2013 (no. Fishery Report No. 114). *Department of Primary Industry and Fisheries*, Darwin, Northern Territory.

Tiwi Land Council. (2003). Natural Resource Management Strategy. *Tiwi Land Council*.  
<http://www.tiwilandcouncil.com/publications/land.htm> (accessed 22/01/2017).

Woodside Energy Limited (Woodside). (2011). Browse LNG Development, Draft Upstream Environmental Impact Statement, *EPBC Referral 2008/4111*, November 2011

## Appendix A: EPBC Act Protected Matters Report



# EPBC Act Protected Matters Report

This report provides general guidance on matters of national environmental significance and other matters protected by the EPBC Act in the area you have selected.

Information on the coverage of this report and qualifications on data supporting this report are contained in the caveat at the end of the report.

Information is available about [Environment Assessments](#) and the EPBC Act including significance guidelines, forms and application process details.

Report created: 13/05/21 20:04:55

[Summary](#)

[Details](#)

[Matters of NES](#)

[Other Matters Protected by the EPBC Act](#)

[Extra Information](#)

[Caveat](#)

[Acknowledgements](#)



This map may contain data which are ©Commonwealth of Australia (Geoscience Australia), ©PSMA 2015

[Coordinates](#)

[Buffer: 0.0Km](#)



# Summary

## Matters of National Environmental Significance

This part of the report summarises the matters of national environmental significance that may occur in, or may relate to, the area you nominated. Further information is available in the detail part of the report, which can be accessed by scrolling or following the links below. If you are proposing to undertake an activity that may have a significant impact on one or more matters of national environmental significance then you should consider the [Administrative Guidelines on Significance](#).

<a href="#">World Heritage Properties:</a>	None
<a href="#">National Heritage Places:</a>	None
<a href="#">Wetlands of International Importance:</a>	2
<a href="#">Great Barrier Reef Marine Park:</a>	None
<a href="#">Commonwealth Marine Area:</a>	2
<a href="#">Listed Threatened Ecological Communities:</a>	None
<a href="#">Listed Threatened Species:</a>	54
<a href="#">Listed Migratory Species:</a>	63

## Other Matters Protected by the EPBC Act

This part of the report summarises other matters protected under the Act that may relate to the area you nominated. Approval may be required for a proposed activity that significantly affects the environment on Commonwealth land, when the action is outside the Commonwealth land, or the environment anywhere when the action is taken on Commonwealth land. Approval may also be required for the Commonwealth or Commonwealth agencies proposing to take an action that is likely to have a significant impact on the environment anywhere.

The EPBC Act protects the environment on Commonwealth land, the environment from the actions taken on Commonwealth land, and the environment from actions taken by Commonwealth agencies. As heritage values of a place are part of the 'environment', these aspects of the EPBC Act protect the Commonwealth Heritage values of a Commonwealth Heritage place. Information on the new heritage laws can be found at <http://www.environment.gov.au/heritage>

A [permit](#) may be required for activities in or on a Commonwealth area that may affect a member of a listed threatened species or ecological community, a member of a listed migratory species, whales and other cetaceans, or a member of a listed marine species.

<a href="#">Commonwealth Land:</a>	1
<a href="#">Commonwealth Heritage Places:</a>	2
<a href="#">Listed Marine Species:</a>	110
<a href="#">Whales and Other Cetaceans:</a>	27
<a href="#">Critical Habitats:</a>	None
<a href="#">Commonwealth Reserves Terrestrial:</a>	None
<a href="#">Australian Marine Parks:</a>	11

## Extra Information

This part of the report provides information that may also be relevant to the area you have nominated.

<a href="#">State and Territory Reserves:</a>	1
<a href="#">Regional Forest Agreements:</a>	None
<a href="#">Invasive Species:</a>	14
<a href="#">Nationally Important Wetlands:</a>	2
<a href="#">Key Ecological Features (Marine)</a>	10

# Details

## Matters of National Environmental Significance

### Wetlands of International Importance (Ramsar)

[\[ Resource Information \]](#)

Name	Proximity
<a href="#">Ashmore reef national nature reserve</a>	Within Ramsar site
<a href="#">Cobourg peninsula</a>	Within Ramsar site

### Commonwealth Marine Area

[\[ Resource Information \]](#)

Approval is required for a proposed activity that is located within the Commonwealth Marine Area which has, will have, or is likely to have a significant impact on the environment. Approval may be required for a proposed action taken outside the Commonwealth Marine Area but which has, may have or is likely to have a significant impact on the environment in the Commonwealth Marine Area. Generally the Commonwealth Marine Area stretches from three nautical miles to two hundred nautical miles from the coast.

Name  
EEZ and Territorial Sea  
Extended Continental Shelf

### Marine Regions

[\[ Resource Information \]](#)

If you are planning to undertake action in an area in or close to the Commonwealth Marine Area, and a marine bioregional plan has been prepared for the Commonwealth Marine Area in that area, the marine bioregional plan may inform your decision as to whether to refer your proposed action under the EPBC Act.

Name  
[North](#)  
[North-west](#)

### Listed Threatened Species

[\[ Resource Information \]](#)

Name	Status	Type of Presence
<b>Birds</b>		
<a href="#">Anous tenuirostris melanops</a> Australian Lesser Noddy [26000]	Vulnerable	Breeding known to occur within area
<a href="#">Calidris canutus</a> Red Knot, Knot [855]	Endangered	Species or species habitat known to occur within area
<a href="#">Calidris ferruginea</a> Curlew Sandpiper [856]	Critically Endangered	Species or species habitat known to occur within area
<a href="#">Erythrotriorchis radiatus</a> Red Goshawk [942]	Vulnerable	Species or species habitat known to occur within area
<a href="#">Erythrura gouldiae</a> Gouldian Finch [413]	Endangered	Species or species habitat may occur within area
<a href="#">Falco hypoleucos</a> Grey Falcon [929]	Vulnerable	Species or species habitat known to occur within area
<a href="#">Geophaps smithii smithii</a> Partridge Pigeon (eastern) [64441]	Vulnerable	Species or species habitat known to occur within area
<a href="#">Limosa lapponica baueri</a> Nunivak Bar-tailed Godwit, Western Alaskan Bar-	Vulnerable	Species or species

Name	Status	Type of Presence
tailed Godwit [86380]		habitat known to occur within area
<a href="#">Limosa lapponica menzbieri</a> Northern Siberian Bar-tailed Godwit, Russkoye Bar-tailed Godwit [86432]	Critically Endangered	Species or species habitat known to occur within area
<a href="#">Melanodryas cucullata melvillensis</a> Tiwi Islands Hooded Robin, Hooded Robin (Tiwi Islands) [67092]	Critically Endangered	Species or species habitat known to occur within area
<a href="#">Numenius madagascariensis</a> Eastern Curlew, Far Eastern Curlew [847]	Critically Endangered	Species or species habitat known to occur within area
<a href="#">Papasula abbotti</a> Abbott's Booby [59297]	Endangered	Species or species habitat may occur within area
<a href="#">Rostratula australis</a> Australian Painted Snipe [77037]	Endangered	Species or species habitat may occur within area
<a href="#">Tyto novaehollandiae kimberli</a> Masked Owl (northern) [26048]	Vulnerable	Species or species habitat known to occur within area
<a href="#">Tyto novaehollandiae melvillensis</a> Tiwi Masked Owl, Tiwi Islands Masked Owl [26049]	Endangered	Species or species habitat known to occur within area
<b>Mammals</b>		
<a href="#">Antechinus bellus</a> Fawn Antechinus [344]	Vulnerable	Species or species habitat known to occur within area
<a href="#">Balaenoptera borealis</a> Sei Whale [34]	Vulnerable	Foraging, feeding or related behaviour likely to occur within area
<a href="#">Balaenoptera musculus</a> Blue Whale [36]	Endangered	Migration route known to occur within area
<a href="#">Balaenoptera physalus</a> Fin Whale [37]	Vulnerable	Foraging, feeding or related behaviour likely to occur within area
<a href="#">Conilurus penicillatus</a> Brush-tailed Rabbit-rat, Brush-tailed Tree-rat, Pakooma [132]	Vulnerable	Species or species habitat known to occur within area
<a href="#">Dasyurus hallucatus</a> Northern Quoll, Digul [Gogo-Yimidir], Wijingadda [Dambimangari], Wiminji [Martu] [331]	Endangered	Species or species habitat known to occur within area
<a href="#">Macroderma gigas</a> Ghost Bat [174]	Vulnerable	Species or species habitat likely to occur within area
<a href="#">Megaptera novaeangliae</a> Humpback Whale [38]	Vulnerable	Species or species habitat known to occur within area
<a href="#">Mesembriomys gouldii gouldii</a> Black-footed Tree-rat (Kimberley and mainland Northern Territory), Djintamoonga, Manbul [87618]	Endangered	Species or species habitat known to occur within area
<a href="#">Mesembriomys gouldii melvillensis</a> Black-footed Tree-rat (Melville Island) [87619]	Vulnerable	Species or species habitat known to occur within area

Name	Status	Type of Presence
<a href="#">Petrogale concinna canescens</a> Nabarlek (Top End) [87606]	Endangered	Species or species habitat may occur within



Name	Status	Type of Presence area
<a href="#">Phascogale pirata</a> Northern Brush-tailed Phascogale [82954]	Vulnerable	Species or species habitat likely to occur within area
<a href="#">Saccolaimus saccolaimus nudicluniatus</a> Bare-rumped Sheath-tailed Bat, Bare-rumped Sheath-tail Bat [66889]	Vulnerable	Species or species habitat likely to occur within area
<a href="#">Sminthopsis butleri</a> Butler's Dunnart [302]	Vulnerable	Species or species habitat known to occur within area
<a href="#">Trichosurus vulpecula arnhemensis</a> Northern Brushtail Possum [83091]	Vulnerable	Species or species habitat known to occur within area
<a href="#">Xeromys myoides</a> Water Mouse, False Water Rat, Yirrkoo [66]	Vulnerable	Species or species habitat known to occur within area
<b>Plants</b>		
<a href="#">Burmattia sp. Bathurst Island (R.Fensham 1021)</a> [82017]	Endangered	Species or species habitat likely to occur within area
<a href="#">Hoya australis subsp. oramicola</a> a vine [55436]	Vulnerable	Species or species habitat known to occur within area
<a href="#">Mitrella tiwiensis</a> a vine [82029]	Vulnerable	Species or species habitat likely to occur within area
<a href="#">Typhonium jonesii</a> a herb [62412]	Endangered	Species or species habitat known to occur within area
<a href="#">Typhonium mirabile</a> a herb [79227]	Endangered	Species or species habitat known to occur within area
<a href="#">Xylopia monosperma</a> a shrub [82030]	Endangered	Species or species habitat known to occur within area
<b>Reptiles</b>		
<a href="#">Acanthophis hawkei</a> Plains Death Adder [83821]	Vulnerable	Species or species habitat may occur within area
<a href="#">Aipysurus apraefrontalis</a> Short-nosed Seasnake [1115]	Critically Endangered	Species or species habitat known to occur within area
<a href="#">Aipysurus foliosquama</a> Leaf-scaled Seasnake [1118]	Critically Endangered	Species or species habitat known to occur within area
<a href="#">Caretta caretta</a> Loggerhead Turtle [1763]	Endangered	Foraging, feeding or related behaviour known to occur within area
<a href="#">Chelonia mydas</a> Green Turtle [1765]	Vulnerable	Breeding known to occur within area
<a href="#">Cryptoblepharus gurrmul</a> Arafura Snake-eyed Skink [83106]	Endangered	Species or species habitat known to occur within area
<a href="#">Dermochelys coriacea</a> Leatherback Turtle, Leathery Turtle, Luth [1768]	Endangered	Foraging, feeding or related

Name	Status	Type of Presence
		behaviour known

Name	Status	Type of Presence
<a href="#">Eretmochelys imbricata</a> Hawksbill Turtle [1766]	Vulnerable	to occur within area Breeding known to occur within area
<a href="#">Lepidochelys olivacea</a> Olive Ridley Turtle, Pacific Ridley Turtle [1767]	Endangered	Breeding known to occur within area
<a href="#">Natator depressus</a> Flatback Turtle [59257]	Vulnerable	Breeding known to occur within area
<b>Sharks</b>		
<a href="#">Carcharodon carcharias</a> White Shark, Great White Shark [64470]	Vulnerable	Species or species habitat may occur within area
<a href="#">Glyphis garricki</a> Northern River Shark, New Guinea River Shark [82454]	Endangered	Species or species habitat may occur within area
<a href="#">Glyphis glyphis</a> Speartooth Shark [82453]	Critically Endangered	Species or species habitat may occur within area
<a href="#">Pristis clavata</a> Dwarf Sawfish, Queensland Sawfish [68447]	Vulnerable	Species or species habitat known to occur within area
<a href="#">Pristis pristis</a> Freshwater Sawfish, Largetooth Sawfish, River Sawfish, Leichhardt's Sawfish, Northern Sawfish [60756]	Vulnerable	Species or species habitat known to occur within area
<a href="#">Pristis zijsron</a> Green Sawfish, Dindagubba, Narrowsnout Sawfish [68442]	Vulnerable	Species or species habitat known to occur within area
<a href="#">Rhincodon typus</a> Whale Shark [66680]	Vulnerable	Foraging, feeding or related behaviour known to occur within area

**Listed Migratory Species** [ [Resource Information](#) ]

\* Species is listed under a different scientific name on the EPBC Act - Threatened Species list.

Name	Threatened	Type of Presence
<b>Migratory Marine Birds</b>		
<a href="#">Anous stolidus</a> Common Noddy [825]		Breeding known to occur within area
<a href="#">Apus pacificus</a> Fork-tailed Swift [678]		Species or species habitat likely to occur within area
<a href="#">Ardenna pacifica</a> Wedge-tailed Shearwater [84292]		Breeding known to occur within area
<a href="#">Calonectris leucomelas</a> Streaked Shearwater [1077]		Species or species habitat known to occur within area
<a href="#">Fregata ariel</a> Lesser Frigatebird, Least Frigatebird [1012]		Breeding known to occur within area
<a href="#">Fregata minor</a> Great Frigatebird, Greater Frigatebird [1013]		Breeding known to occur within area
<a href="#">Hydroprogne caspia</a> Caspian Tern [808]		Breeding known to occur within area
<a href="#">Onychoprion anaethetus</a> Bridled Tern [82845]		Breeding known to occur within area
<a href="#">Phaethon lepturus</a>		

Name	Status	Type of Presence
------	--------	------------------

White-tailed Tropicbird [1014]		Breeding known to occur
--------------------------------	--	-------------------------

Name	Threatened	Type of Presence within area
<a href="#">Phaethon rubricauda</a> Red-tailed Tropicbird [994]		Breeding known to occur within area
<a href="#">Sterna dougallii</a> Roseate Tern [817]		Breeding known to occur within area
<a href="#">Sternula albifrons</a> Little Tern [82849]		Congregation or aggregation known to occur within area
<a href="#">Sula dactylatra</a> Masked Booby [1021]		Breeding known to occur within area
<a href="#">Sula leucogaster</a> Brown Booby [1022]		Breeding known to occur within area
<a href="#">Sula sula</a> Red-footed Booby [1023]		Breeding known to occur within area
<b>Migratory Marine Species</b>		
<a href="#">Anoxypristis cuspidata</a> Narrow Sawfish, Knifetooth Sawfish [68448]		Species or species habitat known to occur within area
<a href="#">Balaenoptera borealis</a> Sei Whale [34]	Vulnerable	Foraging, feeding or related behaviour likely to occur within area
<a href="#">Balaenoptera edeni</a> Bryde's Whale [35]		Species or species habitat likely to occur within area
<a href="#">Balaenoptera musculus</a> Blue Whale [36]	Endangered	Migration route known to occur within area
<a href="#">Balaenoptera physalus</a> Fin Whale [37]	Vulnerable	Foraging, feeding or related behaviour likely to occur within area
<a href="#">Carcharhinus longimanus</a> Oceanic Whitetip Shark [84108]		Species or species habitat may occur within area
<a href="#">Carcharodon carcharias</a> White Shark, Great White Shark [64470]	Vulnerable	Species or species habitat may occur within area
<a href="#">Caretta caretta</a> Loggerhead Turtle [1763]	Endangered	Foraging, feeding or related behaviour known to occur within area
<a href="#">Chelonia mydas</a> Green Turtle [1765]	Vulnerable	Breeding known to occur within area
<a href="#">Crocodylus porosus</a> Salt-water Crocodile, Estuarine Crocodile [1774]		Species or species habitat likely to occur within area
<a href="#">Dermochelys coriacea</a> Leatherback Turtle, Leathery Turtle, Luth [1768]	Endangered	Foraging, feeding or related behaviour known to occur within area
<a href="#">Dugong dugon</a> Dugong [28]		Breeding known to occur within area
<a href="#">Eretmochelys imbricata</a> Hawksbill Turtle [1766]	Vulnerable	Breeding known to occur within area
<a href="#">Isurus oxyrinchus</a> Shortfin Mako, Mako Shark [79073]		Species or species habitat likely to occur

Name	Threatened	Type of Presence within area
<a href="#">Isurus paucus</a> Longfin Mako [82947]		Species or species habitat likely to occur within area
<a href="#">Lepidochelys olivacea</a> Olive Ridley Turtle, Pacific Ridley Turtle [1767]	Endangered	Breeding known to occur within area
<a href="#">Manta alfredi</a> Reef Manta Ray, Coastal Manta Ray, Inshore Manta Ray, Prince Alfred's Ray, Resident Manta Ray [84994]		Species or species habitat known to occur within area
<a href="#">Manta birostris</a> Giant Manta Ray, Chevron Manta Ray, Pacific Manta Ray, Pelagic Manta Ray, Oceanic Manta Ray [84995]		Species or species habitat likely to occur within area
<a href="#">Megaptera novaeangliae</a> Humpback Whale [38]	Vulnerable	Species or species habitat known to occur within area
<a href="#">Natator depressus</a> Flatback Turtle [59257]	Vulnerable	Breeding known to occur within area
<a href="#">Orcaella heinsohni</a> Australian Snubfin Dolphin [81322]		Species or species habitat known to occur within area
<a href="#">Orcinus orca</a> Killer Whale, Orca [46]		Species or species habitat may occur within area
<a href="#">Physeter macrocephalus</a> Sperm Whale [59]		Species or species habitat may occur within area
<a href="#">Pristis clavata</a> Dwarf Sawfish, Queensland Sawfish [68447]	Vulnerable	Species or species habitat known to occur within area
<a href="#">Pristis pristis</a> Freshwater Sawfish, Largetooth Sawfish, River Sawfish, Leichhardt's Sawfish, Northern Sawfish [60756]	Vulnerable	Species or species habitat known to occur within area
<a href="#">Pristis zijsron</a> Green Sawfish, Dindagubba, Narrowsnout Sawfish [68442]	Vulnerable	Species or species habitat known to occur within area
<a href="#">Rhincodon typus</a> Whale Shark [66680]	Vulnerable	Foraging, feeding or related behaviour known to occur within area
<a href="#">Sousa chinensis</a> Indo-Pacific Humpback Dolphin [50]		Breeding known to occur within area
<a href="#">Tursiops aduncus (Arafura/Timor Sea populations)</a> Spotted Bottlenose Dolphin (Arafura/Timor Sea populations) [78900]		Species or species habitat known to occur within area
<b>Migratory Terrestrial Species</b>		
<a href="#">Cecropis daurica</a> Red-rumped Swallow [80610]		Species or species habitat may occur within area
<a href="#">Cuculus optatus</a> Oriental Cuckoo, Horsfield's Cuckoo [86651]		Species or species habitat known to occur within area
<a href="#">Hirundo rustica</a> Barn Swallow [662]		Species or species habitat known to occur within area

Name	Threatened	Type of Presence
------	------------	------------------

[Motacilla cinerea](#)

Grey Wagtail [642]

Species or species

Name	Threatened	Type of Presence
<a href="#">Motacilla flava</a> Yellow Wagtail [644]		habitat known to occur within area  Species or species habitat known to occur within area
<a href="#">Rhipidura rufifrons</a> Rufous Fantail [592]		Species or species habitat known to occur within area
<b>Migratory Wetlands Species</b>		
<a href="#">Acrocephalus orientalis</a> Oriental Reed-Warbler [59570]		Species or species habitat known to occur within area
<a href="#">Actitis hypoleucos</a> Common Sandpiper [59309]		Species or species habitat known to occur within area
<a href="#">Calidris acuminata</a> Sharp-tailed Sandpiper [874]		Species or species habitat known to occur within area
<a href="#">Calidris canutus</a> Red Knot, Knot [855]	Endangered	Species or species habitat known to occur within area
<a href="#">Calidris ferruginea</a> Curlew Sandpiper [856]	Critically Endangered	Species or species habitat known to occur within area
<a href="#">Calidris melanotos</a> Pectoral Sandpiper [858]		Species or species habitat may occur within area
<a href="#">Charadrius veredus</a> Oriental Plover, Oriental Dotterel [882]		Species or species habitat may occur within area
<a href="#">Glareola maldivarum</a> Oriental Pratincole [840]		Species or species habitat may occur within area
<a href="#">Limosa lapponica</a> Bar-tailed Godwit [844]		Species or species habitat known to occur within area
<a href="#">Numenius madagascariensis</a> Eastern Curlew, Far Eastern Curlew [847]	Critically Endangered	Species or species habitat known to occur within area
<a href="#">Pandion haliaetus</a> Osprey [952]		Species or species habitat known to occur within area
<a href="#">Thalasseus bergii</a> Greater Crested Tern [83000]		Breeding known to occur within area
<a href="#">Tringa nebularia</a> Common Greenshank, Greenshank [832]		Species or species habitat likely to occur within area



## Other Matters Protected by the EPBC Act

### Commonwealth Land

[\[ Resource Information \]](#)

The Commonwealth area listed below may indicate the presence of Commonwealth land in this vicinity. Due to the unreliability of the data source, all proposals should be checked as to whether it impacts on a Commonwealth area, before making a definitive decision. Contact the State or Territory government land department for further information.

#### Name

Commonwealth Land -

### Commonwealth Heritage Places

[\[ Resource Information \]](#)

#### Name

#### State

#### Status

#### Natural

[Ashmore Reef National Nature Reserve](#)

EXT

Listed place

[Scott Reef and Surrounds - Commonwealth Area](#)

EXT

Listed place

### Listed Marine Species

[\[ Resource Information \]](#)

\* Species is listed under a different scientific name on the EPBC Act - Threatened Species list.

#### Name

#### Threatened

#### Type of Presence

#### Birds

[Acrocephalus orientalis](#)

Oriental Reed-Warbler [59570]

Species or species habitat known to occur within area

[Actitis hypoleucos](#)

Common Sandpiper [59309]

Species or species habitat known to occur within area

[Anous minutus](#)

Black Noddy [824]

Breeding known to occur within area

[Anous stolidus](#)

Common Noddy [825]

Breeding known to occur within area

[Anous tenuirostris melanops](#)

Australian Lesser Noddy [26000]

Vulnerable

Breeding known to occur within area

[Anseranas semipalmata](#)

Magpie Goose [978]

Species or species habitat may occur within area

[Apus pacificus](#)

Fork-tailed Swift [678]

Species or species habitat likely to occur within area

[Ardea ibis](#)

Cattle Egret [59542]

Species or species habitat may occur within area

[Calidris acuminata](#)

Sharp-tailed Sandpiper [874]

Species or species habitat known to occur within area

[Calidris canutus](#)

Red Knot, Knot [855]

Endangered

Species or species habitat known to occur within area

[Calidris ferruginea](#)

Curlew Sandpiper [856]

Critically Endangered

Species or species habitat known to occur within area

[Calidris melanotos](#)

Pectoral Sandpiper [858]

Species or species habitat may occur within area

[Calonectris leucomelas](#)

Streaked Shearwater [1077]

Species or species habitat known to occur within area

[Charadrius veredus](#)

Oriental Plover, Oriental Dotterel [882]

Species or species

Name	Threatened	Type of Presence
<a href="#">Chrysococcyx osculans</a> Black-eared Cuckoo [705]		habitat may occur within area  Species or species habitat known to occur within area
<a href="#">Fregata ariel</a> Lesser Frigatebird, Least Frigatebird [1012]		Breeding known to occur within area
<a href="#">Fregata minor</a> Great Frigatebird, Greater Frigatebird [1013]		Breeding known to occur within area
<a href="#">Glareola maldivarum</a> Oriental Pratincole [840]		Species or species habitat may occur within area
<a href="#">Haliaeetus leucogaster</a> White-bellied Sea-Eagle [943]		Species or species habitat known to occur within area
<a href="#">Hirundo daurica</a> Red-rumped Swallow [59480]		Species or species habitat may occur within area
<a href="#">Hirundo rustica</a> Barn Swallow [662]		Species or species habitat known to occur within area
<a href="#">Limosa lapponica</a> Bar-tailed Godwit [844]		Species or species habitat known to occur within area
<a href="#">Merops ornatus</a> Rainbow Bee-eater [670]		Species or species habitat may occur within area
<a href="#">Motacilla cinerea</a> Grey Wagtail [642]		Species or species habitat known to occur within area
<a href="#">Motacilla flava</a> Yellow Wagtail [644]		Species or species habitat known to occur within area
<a href="#">Numenius madagascariensis</a> Eastern Curlew, Far Eastern Curlew [847]	Critically Endangered	Species or species habitat known to occur within area
<a href="#">Pandion haliaetus</a> Osprey [952]		Species or species habitat known to occur within area
<a href="#">Papasula abbotti</a> Abbott's Booby [59297]	Endangered	Species or species habitat may occur within area
<a href="#">Phaethon lepturus</a> White-tailed Tropicbird [1014]		Breeding known to occur within area
<a href="#">Phaethon rubricauda</a> Red-tailed Tropicbird [994]		Breeding known to occur within area
<a href="#">Puffinus pacificus</a> Wedge-tailed Shearwater [1027]		Breeding known to occur within area
<a href="#">Rhipidura rufifrons</a> Rufous Fantail [592]		Species or species habitat known to occur within area
<a href="#">Rostratula benghalensis (sensu lato)</a>		may occur within area

Name	Threatened	Type of Presence
------	------------	------------------

Painted Snipe [889]	Endangered*	Species or species habitat
---------------------	-------------	----------------------------

may occur within area

Name	Threatened	Type of Presence
<a href="#">Sterna albifrons</a> Little Tern [813]		Congregation or aggregation known to occur within area
<a href="#">Sterna anaethetus</a> Bridled Tern [814]		Breeding known to occur within area
<a href="#">Sterna bengalensis</a> Lesser Crested Tern [815]		Breeding known to occur within area
<a href="#">Sterna bergii</a> Crested Tern [816]		Breeding known to occur within area
<a href="#">Sterna caspia</a> Caspian Tern [59467]		Breeding known to occur within area
<a href="#">Sterna dougallii</a> Roseate Tern [817]		Breeding known to occur within area
<a href="#">Sula dactylatra</a> Masked Booby [1021]		Breeding known to occur within area
<a href="#">Sula leucogaster</a> Brown Booby [1022]		Breeding known to occur within area
<a href="#">Sula sula</a> Red-footed Booby [1023]		Breeding known to occur within area
<a href="#">Tringa nebularia</a> Common Greenshank, Greenshank [832]		Species or species habitat likely to occur within area

## Fish

<a href="#">Bhanotia fasciolata</a> Corrugated Pipefish, Barbed Pipefish [66188]		Species or species habitat may occur within area
<a href="#">Campichthys tricarinatus</a> Three-keel Pipefish [66192]		Species or species habitat may occur within area
<a href="#">Choeroichthys brachysoma</a> Pacific Short-bodied Pipefish, Short-bodied Pipefish [66194]		Species or species habitat may occur within area
<a href="#">Choeroichthys suillus</a> Pig-snouted Pipefish [66198]		Species or species habitat may occur within area
<a href="#">Corythoichthys amplexus</a> Fijian Banded Pipefish, Brown-banded Pipefish [66199]		Species or species habitat may occur within area
<a href="#">Corythoichthys flavofasciatus</a> Reticulate Pipefish, Yellow-banded Pipefish, Network Pipefish [66200]		Species or species habitat may occur within area
<a href="#">Corythoichthys haematopterus</a> Reef-top Pipefish [66201]		Species or species habitat may occur within area
<a href="#">Corythoichthys intestinalis</a> Australian Messmate Pipefish, Banded Pipefish [66202]		Species or species habitat may occur within area
<a href="#">Corythoichthys schultzi</a> Schultz's Pipefish [66205]		Species or species habitat may occur within area may occur within area

Name	Threatened	Type of Presence
------	------------	------------------

[Cosmocampus banneri](#)  
Roughridge Pipefish [66206]

Species or species habitat

may occur within area

Name	Threatened	Type of Presence
<a href="#">Doryrhamphus dactyliophorus</a> Banded Pipefish, Ringed Pipefish [66210]		Species or species habitat may occur within area
<a href="#">Doryrhamphus excisus</a> Bluestripe Pipefish, Indian Blue-stripe Pipefish, Pacific Blue-stripe Pipefish [66211]		Species or species habitat may occur within area
<a href="#">Doryrhamphus janssi</a> Cleaner Pipefish, Janss' Pipefish [66212]		Species or species habitat may occur within area
<a href="#">Festucalex cinctus</a> Girdled Pipefish [66214]		Species or species habitat may occur within area
<a href="#">Filicampus tigris</a> Tiger Pipefish [66217]		Species or species habitat may occur within area
<a href="#">Halicampus brocki</a> Brock's Pipefish [66219]		Species or species habitat may occur within area
<a href="#">Halicampus dunckeri</a> Red-hair Pipefish, Duncker's Pipefish [66220]		Species or species habitat may occur within area
<a href="#">Halicampus grayi</a> Mud Pipefish, Gray's Pipefish [66221]		Species or species habitat may occur within area
<a href="#">Halicampus spirostris</a> Spiny-snout Pipefish [66225]		Species or species habitat may occur within area
<a href="#">Haliichthys taeniophorus</a> Ribboned Pipehorse, Ribboned Seadragon [66226]		Species or species habitat may occur within area
<a href="#">Hippichthys cyanospilos</a> Blue-speckled Pipefish, Blue-spotted Pipefish [66228]		Species or species habitat may occur within area
<a href="#">Hippichthys parvicarinatus</a> Short-keel Pipefish, Short-keeled Pipefish [66230]		Species or species habitat may occur within area
<a href="#">Hippichthys penicillus</a> Beady Pipefish, Steep-nosed Pipefish [66231]		Species or species habitat may occur within area
<a href="#">Hippocampus histrix</a> Spiny Seahorse, Thorny Seahorse [66236]		Species or species habitat may occur within area
<a href="#">Hippocampus kuda</a> Spotted Seahorse, Yellow Seahorse [66237]		Species or species habitat may occur within area
<a href="#">Hippocampus planifrons</a> Flat-face Seahorse [66238]		Species or species habitat may occur within area
<a href="#">Hippocampus spinosissimus</a> Hedgehog Seahorse [66239]		Species or species habitat may occur within area
<a href="#">Micrognathus micronotopterus</a> Tidepool Pipefish [66255]		Species or species habitat may occur within area

Name	Threatened	Type of Presence
<a href="#">Solegnathus hardwickii</a> Pallid Pipehorse, Hardwick's Pipehorse [66272]		Species or species habitat may occur within area
<a href="#">Solegnathus lettiensis</a> Gunther's Pipehorse, Indonesian Pipefish [66273]		Species or species habitat may occur within area
<a href="#">Solenostomus cyanopterus</a> Robust Ghostpipefish, Blue-finned Ghost Pipefish, [66183]		Species or species habitat may occur within area
<a href="#">Syngnathoides biaculeatus</a> Double-end Pipehorse, Double-ended Pipehorse, Alligator Pipefish [66279]		Species or species habitat may occur within area
<a href="#">Trachyrhamphus bicoarctatus</a> Bentstick Pipefish, Bend Stick Pipefish, Short-tailed Pipefish [66280]		Species or species habitat may occur within area
<a href="#">Trachyrhamphus longirostris</a> Straightstick Pipefish, Long-nosed Pipefish, Straight Stick Pipefish [66281]		Species or species habitat may occur within area
<b>Mammals</b>		
<a href="#">Dugong dugon</a> Dugong [28]		Breeding known to occur within area
<b>Reptiles</b>		
<a href="#">Acalyptophis peronii</a> Horned Seasnake [1114]		Species or species habitat may occur within area
<a href="#">Aipysurus apraefrontalis</a> Short-nosed Seasnake [1115]	Critically Endangered	Species or species habitat known to occur within area
<a href="#">Aipysurus duboisii</a> Dubois' Seasnake [1116]		Species or species habitat may occur within area
<a href="#">Aipysurus eydouxii</a> Spine-tailed Seasnake [1117]		Species or species habitat may occur within area
<a href="#">Aipysurus foliosquama</a> Leaf-scaled Seasnake [1118]	Critically Endangered	Species or species habitat known to occur within area
<a href="#">Aipysurus fuscus</a> Dusky Seasnake [1119]		Species or species habitat known to occur within area
<a href="#">Aipysurus laevis</a> Olive Seasnake [1120]		Species or species habitat may occur within area
<a href="#">Astrotia stokesii</a> Stokes' Seasnake [1122]		Species or species habitat may occur within area
<a href="#">Caretta caretta</a> Loggerhead Turtle [1763]	Endangered	Foraging, feeding or related behaviour known to occur within area
<a href="#">Chelonia mydas</a> Green Turtle [1765]	Vulnerable	Breeding known to occur within area
<a href="#">Crocodylus johnstoni</a> Freshwater Crocodile, Johnston's Crocodile,		Johnstone's Crocodile [1773]



Name	Threatened	Type of Presence
------	------------	------------------

Species or species habitat may occur within area

Name	Threatened	Type of Presence
<a href="#">Crocodylus porosus</a> Salt-water Crocodile, Estuarine Crocodile [1774]		Species or species habitat likely to occur within area
<a href="#">Dermochelys coriacea</a> Leatherback Turtle, Leathery Turtle, Luth [1768]	Endangered	Foraging, feeding or related behaviour known to occur within area
<a href="#">Disteira kingii</a> Spectacled Seasnake [1123]		Species or species habitat may occur within area
<a href="#">Disteira major</a> Olive-headed Seasnake [1124]		Species or species habitat may occur within area
<a href="#">Emydocephalus annulatus</a> Turtle-headed Seasnake [1125]		Species or species habitat may occur within area
<a href="#">Enhydrina schistosa</a> Beaked Seasnake [1126]		Species or species habitat may occur within area
<a href="#">Eretmochelys imbricata</a> Hawksbill Turtle [1766]	Vulnerable	Breeding known to occur within area
<a href="#">Hydrelaps darwiniensis</a> Black-ringed Seasnake [1100]		Species or species habitat may occur within area
<a href="#">Hydrophis atriceps</a> Black-headed Seasnake [1101]		Species or species habitat may occur within area
<a href="#">Hydrophis coggeri</a> Slender-necked Seasnake [25925]		Species or species habitat may occur within area
<a href="#">Hydrophis czeb lukovi</a> Fine-spined Seasnake [59233]		Species or species habitat may occur within area
<a href="#">Hydrophis elegans</a> Elegant Seasnake [1104]		Species or species habitat may occur within area
<a href="#">Hydrophis inornatus</a> Plain Seasnake [1107]		Species or species habitat may occur within area
<a href="#">Hydrophis mcdowellii</a> null [25926]		Species or species habitat may occur within area
<a href="#">Hydrophis ornatus</a> Spotted Seasnake, Ornate Reef Seasnake [1111]		Species or species habitat may occur within area
<a href="#">Hydrophis pacificus</a> Large-headed Seasnake, Pacific Seasnake [1112]		Species or species habitat may occur within area
<a href="#">Lapemis hardwickii</a> Spine-bellied Seasnake [1113]		Species or species habitat may occur within area
<a href="#">Lepidochelys olivacea</a> Olive Ridley Turtle, Pacific Ridley Turtle [1767]	Endangered	Breeding known to occur within area
<a href="#">Natator depressus</a> Flatback Turtle [59257]	Vulnerable	Breeding known to occur within area

Name	Threatened	Type of Presence
<a href="#">Parahydrophis mertoni</a> Northern Mangrove Seasnake [1090]		Species or species habitat may occur within area
<a href="#">Pelamis platurus</a> Yellow-bellied Seasnake [1091]		Species or species habitat may occur within area
<b>Whales and other Cetaceans</b>		<a href="#">[ Resource Information ]</a>
Name	Status	Type of Presence
<b>Mammals</b>		
<a href="#">Balaenoptera borealis</a> Sei Whale [34]	Vulnerable	Foraging, feeding or related behaviour likely to occur within area
<a href="#">Balaenoptera edeni</a> Bryde's Whale [35]		Species or species habitat likely to occur within area
<a href="#">Balaenoptera musculus</a> Blue Whale [36]	Endangered	Migration route known to occur within area
<a href="#">Balaenoptera physalus</a> Fin Whale [37]	Vulnerable	Foraging, feeding or related behaviour likely to occur within area
<a href="#">Delphinus delphis</a> Common Dolphin, Short-beaked Common Dolphin [60]		Species or species habitat may occur within area
<a href="#">Feresa attenuata</a> Pygmy Killer Whale [61]		Species or species habitat may occur within area
<a href="#">Globicephala macrorhynchus</a> Short-finned Pilot Whale [62]		Species or species habitat may occur within area
<a href="#">Grampus griseus</a> Risso's Dolphin, Grampus [64]		Species or species habitat may occur within area
<a href="#">Kogia breviceps</a> Pygmy Sperm Whale [57]		Species or species habitat may occur within area
<a href="#">Kogia simus</a> Dwarf Sperm Whale [58]		Species or species habitat may occur within area
<a href="#">Lagenodelphis hosei</a> Fraser's Dolphin, Sarawak Dolphin [41]		Species or species habitat may occur within area
<a href="#">Megaptera novaeangliae</a> Humpback Whale [38]	Vulnerable	Species or species habitat known to occur within area
<a href="#">Mesoplodon densirostris</a> Blainville's Beaked Whale, Dense-beaked Whale [74]		Species or species habitat may occur within area
<a href="#">Orcaella brevirostris</a> Irrawaddy Dolphin [45]		Species or species habitat known to occur within area
<a href="#">Orcinus orca</a> Killer Whale, Orca [46]		Species or species habitat may occur within area
<a href="#">Peponocephala electra</a> Melon-headed Whale [47]		Species or species

Name	Status	Type of Presence
<a href="#">Physeter macrocephalus</a> Sperm Whale [59]		habitat may occur within area  Species or species habitat may occur within area
<a href="#">Pseudorca crassidens</a> False Killer Whale [48]		Species or species habitat likely to occur within area
<a href="#">Sousa chinensis</a> Indo-Pacific Humpback Dolphin [50]		Breeding known to occur within area
<a href="#">Stenella attenuata</a> Spotted Dolphin, Pantropical Spotted Dolphin [51]		Species or species habitat may occur within area
<a href="#">Stenella coeruleoalba</a> Striped Dolphin, Euphrosyne Dolphin [52]		Species or species habitat may occur within area
<a href="#">Stenella longirostris</a> Long-snouted Spinner Dolphin [29]		Species or species habitat may occur within area
<a href="#">Steno bredanensis</a> Rough-toothed Dolphin [30]		Species or species habitat may occur within area
<a href="#">Tursiops aduncus</a> Indian Ocean Bottlenose Dolphin, Spotted Bottlenose Dolphin [68418]		Species or species habitat likely to occur within area
<a href="#">Tursiops aduncus (Arafura/Timor Sea populations)</a> Spotted Bottlenose Dolphin (Arafura/Timor Sea populations) [78900]		Species or species habitat known to occur within area
<a href="#">Tursiops truncatus s. str.</a> Bottlenose Dolphin [68417]		Species or species habitat may occur within area
<a href="#">Ziphius cavirostris</a> Cuvier's Beaked Whale, Goose-beaked Whale [56]		Species or species habitat may occur within area

<a href="#">Australian Marine Parks</a>		<a href="#">Resource Information</a>
Name	Label	
Arafura	Multiple Use Zone (IUCN VI)	
Arafura	Special Purpose Zone (IUCN VI)	
Arafura	Special Purpose Zone (Trawl) (IUCN VI)	
Arnhem	Special Purpose Zone (IUCN VI)	
Ashmore Reef	Recreational Use Zone (IUCN IV)	
Ashmore Reef	Sanctuary Zone (IUCN Ia)	
Cartier Island	Sanctuary Zone (IUCN Ia)	
Oceanic Shoals	Habitat Protection Zone (IUCN IV)	
Oceanic Shoals	Multiple Use Zone (IUCN VI)	
Oceanic Shoals	National Park Zone (IUCN II)	
Oceanic Shoals	Special Purpose Zone (Trawl) (IUCN VI)	

## Extra Information

### State and Territory Reserves [\[ Resource Information \]](#)

Name	State
Garig Gunak Barlu	NT

### Invasive Species [\[ Resource Information \]](#)

Weeds reported here are the 20 species of national significance (WoNS), along with other introduced plants that are considered by the States and Territories to pose a particularly significant threat to biodiversity. The following feral animals are reported: Goat, Red Fox, Cat, Rabbit, Pig, Water Buffalo and Cane Toad. Maps from Landscape Health Project, National Land and Water Resources Audit, 2001.

Name	Status	Type of Presence
------	--------	------------------

#### Frogs

Rhinella marina Cane Toad [83218]		Species or species habitat known to occur within area
--------------------------------------	--	---

#### Mammals

Bos javanicus Banteng, Bali Cattle [15]		Species or species habitat likely to occur within area
--	--	--

Bos taurus Domestic Cattle [16]		Species or species habitat likely to occur within area
------------------------------------	--	--

Bubalus bubalis Water Buffalo, Swamp Buffalo [1]		Species or species habitat likely to occur within area
---	--	--

Canis lupus familiaris Domestic Dog [82654]		Species or species habitat likely to occur within area
--	--	--

Equus caballus Horse [5]		Species or species habitat likely to occur within area
-----------------------------	--	--

Felis catus Cat, House Cat, Domestic Cat [19]		Species or species habitat likely to occur within area
--	--	--

Sus scrofa Pig [6]		Species or species habitat likely to occur within area
-----------------------	--	--

#### Plants

Andropogon gayanus Gamba Grass [66895]		Species or species habitat likely to occur within area
---	--	--

Lantana camara Lantana, Common Lantana, Kamara Lantana, Large-leaf Lantana, Pink Flowered Lantana, Red Flowered Lantana, Red-Flowered Sage, White Sage, Wild Sage [10892]		Species or species habitat likely to occur within area
--	--	--

Mimosa pigra Mimosa, Giant Mimosa, Giant Sensitive Plant, Thorny Sensitive Plant, Black Mimosa, Catclaw Mimosa, Bashful Plant [11223]		Species or species habitat likely to occur within area
--	--	--

Pennisetum polystachyon Mission Grass, Perennial Mission Grass, Missiongrass, Feathery Pennisetum, Feather Pennisetum, Thin Napier Grass, West Indian Pennisetum, Blue Buffel Grass [21194]		Species or species habitat may occur within area
--	--	--

#### Reptiles

Hemidactylus frenatus Asian House Gecko [1708]		Species or species habitat likely to occur
---	--	--

Name	Status	Type of Presence within area
Ramphotyphlops braminus Flowerpot Blind Snake, Brahminy Blind Snake, Cacing Besi [1258]		Species or species habitat likely to occur within area

### Nationally Important Wetlands [\[ Resource Information \]](#)

Name	State
<a href="#">Ashmore Reef</a>	EXT
<a href="#">Cobourg Peninsula System</a>	NT

### Key Ecological Features (Marine) [\[ Resource Information \]](#)

Key Ecological Features are the parts of the marine ecosystem that are considered to be important for the biodiversity or ecosystem functioning and integrity of the Commonwealth Marine Area.

Name	Region
<a href="#">Carbonate bank and terrace system of the Van Pinnacles of the Bonaparte Basin</a>	North
<a href="#">Shelf break and slope of the Arafura Shelf</a>	North
<a href="#">Tributary Canyons of the Arafura Depression</a>	North
<a href="#">Ancient coastline at 125 m depth contour</a>	North-west
<a href="#">Ashmore Reef and Cartier Island and surrounding</a>	North-west
<a href="#">Carbonate bank and terrace system of the Sahul</a>	North-west
<a href="#">Continental Slope Demersal Fish Communities</a>	North-west
<a href="#">Pinnacles of the Bonaparte Basin</a>	North-west
<a href="#">Seringapatam Reef and Commonwealth waters in</a>	North-west

# Caveat

The information presented in this report has been provided by a range of data sources as acknowledged at the end of the report.

This report is designed to assist in identifying the locations of places which may be relevant in determining obligations under the Environment Protection and Biodiversity Conservation Act 1999. It holds mapped locations of World and National Heritage properties, Wetlands of International and National Importance, Commonwealth and State/Territory reserves, listed threatened, migratory and marine species and listed threatened ecological communities. Mapping of Commonwealth land is not complete at this stage. Maps have been collated from a range of sources at various resolutions.

Not all species listed under the EPBC Act have been mapped (see below) and therefore a report is a general guide only. Where available data supports mapping, the type of presence that can be determined from the data is indicated in general terms. People using this information in making a referral may need to consider the qualifications below and may need to seek and consider other information sources.

For threatened ecological communities where the distribution is well known, maps are derived from recovery plans, State vegetation maps, remote sensing imagery and other sources. Where threatened ecological community distributions are less well known, existing vegetation maps and point location data are used to produce indicative distribution maps.

Threatened, migratory and marine species distributions have been derived through a variety of methods. Where distributions are well known and if time permits, maps are derived using either thematic spatial data (i.e. vegetation, soils, geology, elevation, aspect, terrain, etc) together with point locations and described habitat; or environmental modelling (MAXENT or BIOCLIM habitat modelling) using point locations and environmental data layers.

Where very little information is available for species or large number of maps are required in a short time-frame, maps are derived either from 0.04 or 0.02 decimal degree cells; by an automated process using polygon capture techniques (static two kilometre grid cells, alpha-hull and convex hull); or captured manually or by using topographic features (national park boundaries, islands, etc). In the early stages of the distribution mapping process (1999-early 2000s) distributions were defined by degree blocks, 100K or 250K map sheets to rapidly create distribution maps. More reliable distribution mapping methods are used to update these distributions as time permits.

Only selected species covered by the following provisions of the EPBC Act have been mapped:

- migratory and
- marine

The following species and ecological communities have not been mapped and do not appear in reports produced from this database:

- threatened species listed as extinct or considered as vagrants
- some species and ecological communities that have only recently been listed
- some terrestrial species that overfly the Commonwealth marine area
- migratory species that are very widespread, vagrant, or only occur in small numbers

The following groups have been mapped, but may not cover the complete distribution of the species:

- non-threatened seabirds which have only been mapped for recorded breeding sites
- seals which have only been mapped for breeding sites near the Australian continent

Such breeding sites may be important for the protection of the Commonwealth Marine environment.

# Coordinates

-7.769159 129.837467,-7.844856 130.657506,-7.985072 130.860017,-7.94938 131.088445,-7.701321 131.356135,-7.333762 131.659634,-7.320185 131.684838,-7.208416 132.057957,-7.058867 132.227018,-6.862561 132.200249,-6.465563 131.741374,-6.244472 131.434356,-5.733777 130.96351,-5.716616 130.961924,-5.703835 130.960742,-5.698889 130.966861,-5.681286 130.991859,-5.6783 130.99888,-5.687528 131.037592,-5.787805 131.254305,-6.104094 131.845564,-6.205171 132.04755,-6.288181 132.194098,-6.569125 132.736244,-6.577173 132.93808,-6.552514 133.026697,-6.515662 133.096717,-6.252876 133.304916,-6.248015 133.322646,-6.248568 133.37605,-6.25947 133.397745,-6.298555 133.416831,-6.385542 133.430485,-7.343461 133.545777,-7.750418 134.047247,-7.735871 134.334243,-7.580991 135.381858,-7.59384 135.541044,-7.622394 135.569597,-7.709268 135.627537,-7.824672 135.630987,-10.169869 135.360323,-10.866832 135.307602,-10.905685 135.283748,-10.947745 135.25283,-11.04484 135.097229,-11.050195 135.064919,-11.235649 131.55195,-11.429041 130.483461,-11.620321 130.382608,-11.751772 130.473634,-11.817447 130.800061,-11.838936 130.872428,-11.891171 130.940237,-11.92974 130.920813,-12.49144 130.08768,-12.557806 129.956039,-12.599381 129.625889,-12.562459 129.449023,-12.33156 129.122023,-12.275813 128.38822,-12.286056 128.366126,-12.510901 127.600068,-13.334802 124.978722,-13.751656 123.910783,-14.570941 122.029824,-14.66774 121.798466,-14.589218 121.537202,-14.504985 121.427271,-13.971923 121.047762,-12.793671 120.273813,-11.897833 118.330376,-11.347161 117.24437,-11.29399 117.233851,-11.207368 117.249723,-11.164537 117.303856,-11.075822 117.633304,-10.746906 118.700045,-10.457964 121.012673,-10.483523 121.212201,-10.519495 121.355716,-10.765245 121.998839,-10.742124 122.075732,-10.636867 122.096752,-10.204471 122.097971,-10.165922 122.13102,-10.164201 122.177731,-10.209137 122.231487,-10.405192 122.277153,-10.663958 122.35389,-10.771902 122.524864,-10.789508 122.785928,-10.699185 123.251173,-10.666014 123.268126,-10.625189 123.269281,-10.104212 122.877634,-9.850186 122.647729,-9.828112 122.642656,-9.802658 122.665938,-9.777044 122.798976,-9.874964 122.983774,-10.263519 123.532597,-10.326267 123.656219,-10.240385 123.984463,-9.431038 125.10046,-9.322224 125.23729,-9.261349 125.33911,-8.954316 126.026588,-8.746989 126.521935,-8.491091 127.173621,-8.42963 127.17729,-8.408139 127.167065,-8.3668 127.079339,-8.430914 126.637791,-8.503244 126.167371,-8.516787 126.018754,-8.486018 125.877893,-8.419744 125.834201,-8.326237 125.824532,-8.300933 125.842826,-7.890281 126.790466,-7.846032 126.82174,-7.547108 126.74417,-7.528643 126.747216,-7.513499 126.773013,-7.490781 126.869894,-7.479793 126.988113,-7.494165 127.018506,-7.763478 127.683113,-7.739115 127.798212,-7.65891 127.817052,-7.416205 127.545794,-7.196001 127.254514,-7.159638 127.248001,-7.139629 127.260385,-7.136138 127.296638,-7.13993 127.319715,-7.30199 127.642162,-7.484662 128.29827,-7.527335 128.813348,-7.539708 128.873786,-7.656301 129.083179,-8.012176 129.510381,-8.161742 129.693449,-8.173158 129.785937,-8.153241 129.804551,-8.10364 129.80939,-7.806496 129.797013,-7.774943 129.801616,-7.771374 129.809201,-7.769159 129.837467

# Acknowledgements

This database has been compiled from a range of data sources. The department acknowledges the following custodians who have contributed valuable data and advice:

- [-Office of Environment and Heritage, New South Wales](#)
- [-Department of Environment and Primary Industries, Victoria](#)
- [-Department of Primary Industries, Parks, Water and Environment, Tasmania](#)
- [-Department of Environment, Water and Natural Resources, South Australia](#)
- [-Department of Land and Resource Management, Northern Territory](#)
- [-Department of Environmental and Heritage Protection, Queensland](#)
- [-Department of Parks and Wildlife, Western Australia](#)
- [-Environment and Planning Directorate, ACT](#)
- [-Birdlife Australia](#)
- [-Australian Bird and Bat Banding Scheme](#)
- [-Australian National Wildlife Collection](#)
- Natural history museums of Australia
- [-Museum Victoria](#)
- [-Australian Museum](#)
- [-South Australian Museum](#)
- [-Queensland Museum](#)
- [-Online Zoological Collections of Australian Museums](#)
- [-Queensland Herbarium](#)
- [-National Herbarium of NSW](#)
- [-Royal Botanic Gardens and National Herbarium of Victoria](#)
- [-Tasmanian Herbarium](#)
- [-State Herbarium of South Australia](#)
- [-Northern Territory Herbarium](#)
- [-Western Australian Herbarium](#)
- [-Australian National Herbarium, Canberra](#)
- [-University of New England](#)
- [-Ocean Biogeographic Information System](#)
- [-Australian Government, Department of Defence Forestry Corporation, NSW](#)
- [-Geoscience Australia](#)
- [-CSIRO](#)
- [-Australian Tropical Herbarium, Cairns](#)
- [-eBird Australia](#)
- [-Australian Government – Australian Antarctic Data Centre](#)
- [-Museum and Art Gallery of the Northern Territory](#)
- [-Australian Government National Environmental Science Program](#)
- [-Australian Institute of Marine Science](#)
- [-Reef Life Survey Australia](#)
- [-American Museum of Natural History](#)
- [-Queen Victoria Museum and Art Gallery, Inveresk, Tasmania](#)
- [-Tasmanian Museum and Art Gallery, Hobart, Tasmania](#)
- Other groups and individuals

The Department is extremely grateful to the many organisations and individuals who provided expert advice and information on numerous draft distributions.

Please feel free to provide feedback via the [Contact Us](#) page.

© Commonwealth of Australia

Department of Agriculture Water and the Environment

GPO Box 858

Canberra City ACT 2601 Australia

+61 2 6274 1111



Appendix B: MNES Register

**Table B-1: MNES Review Register**

Taxon / receptor <i>(Taxon / receptor change)</i>	Version and date of review			Reason for Change <i>(e.g. as a result of an MOC, new PMST run)</i>	Sections Updated within this Document
	XX <i>(enter version number and date of review)</i>	XX	XX		
<b>Threatened Species</b>					
<b>Migratory Species</b>					
<b>Other Specially Protected Species under WA Biodiversity Conservation Act 2016</b>					
<b>National Reserves</b>					
<b>Biologically Important Areas (BIAs)</b>					
<b>Threatened Ecological Communities</b>					
<b>Provinces</b>					
<b>Protected Areas</b>					
<b>Social, Economic and Cultural Features</b>					

Taxon / receptor <i>(Taxon / receptor change)</i>	Version and date of review			Reason for Change <i>(e.g. as a result of an MOC, new PMST run)</i>	Sections Updated within this Document
	<i>XX (enter version number and date of review)</i>	<i>XX</i>	<i>XX</i>		
<b>Other edits</b>					

## APPENDIX D– EPBC ACT PROTECTED MATTERS SEARCHES

**Appendix D1 – Operational area PMST Report**

**Appendix D2 – EMBA PMST Report**

**Appendix D3 – MEVA PMST Report**



# EPBC Act Protected Matters Report

This report provides general guidance on matters of national environmental significance and other matters protected by the EPBC Act in the area you have selected.

Information on the coverage of this report and qualifications on data supporting this report are contained in the caveat at the end of the report.

Information is available about [Environment Assessments](#) and the EPBC Act including significance guidelines, forms and application process details.

Report created: 08/06/21 15:12:02

[Summary](#)

[Details](#)

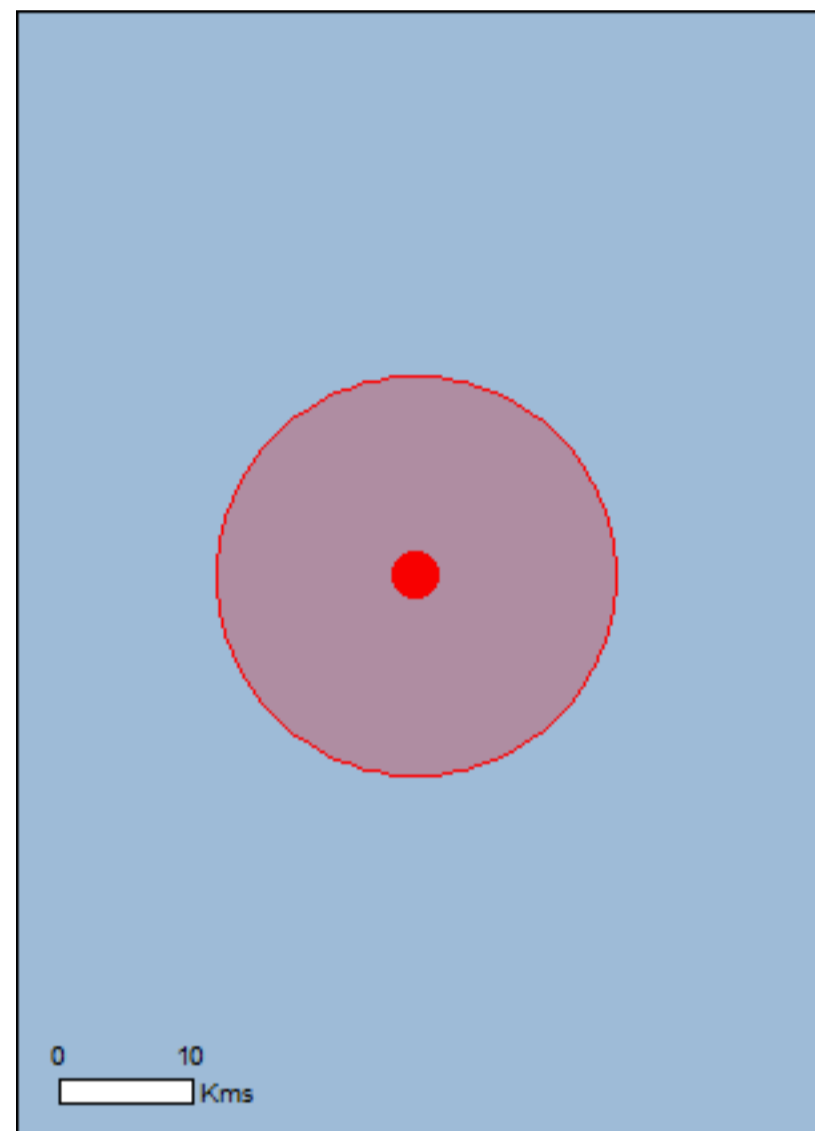
[Matters of NES](#)

[Other Matters Protected by the EPBC Act](#)

[Extra Information](#)

[Caveat](#)

[Acknowledgements](#)



This map may contain data which are  
©Commonwealth of Australia  
(Geoscience Australia), ©PSMA 2015

[Coordinates](#)

Buffer: 15.0Km



# Summary

## Matters of National Environmental Significance

This part of the report summarises the matters of national environmental significance that may occur in, or may relate to, the area you nominated. Further information is available in the detail part of the report, which can be accessed by scrolling or following the links below. If you are proposing to undertake an activity that may have a significant impact on one or more matters of national environmental significance then you should consider the [Administrative Guidelines on Significance](#).

<a href="#">World Heritage Properties:</a>	None
<a href="#">National Heritage Places:</a>	None
<a href="#">Wetlands of International Importance:</a>	None
<a href="#">Great Barrier Reef Marine Park:</a>	None
<a href="#">Commonwealth Marine Area:</a>	1
<a href="#">Listed Threatened Ecological Communities:</a>	None
<a href="#">Listed Threatened Species:</a>	19
<a href="#">Listed Migratory Species:</a>	33

## Other Matters Protected by the EPBC Act

This part of the report summarises other matters protected under the Act that may relate to the area you nominated. Approval may be required for a proposed activity that significantly affects the environment on Commonwealth land, when the action is outside the Commonwealth land, or the environment anywhere when the action is taken on Commonwealth land. Approval may also be required for the Commonwealth or Commonwealth agencies proposing to take an action that is likely to have a significant impact on the environment anywhere.

The EPBC Act protects the environment on Commonwealth land, the environment from the actions taken on Commonwealth land, and the environment from actions taken by Commonwealth agencies. As heritage values of a place are part of the 'environment', these aspects of the EPBC Act protect the Commonwealth Heritage values of a Commonwealth Heritage place. Information on the new heritage laws can be found at <http://www.environment.gov.au/heritage>

A [permit](#) may be required for activities in or on a Commonwealth area that may affect a member of a listed threatened species or ecological community, a member of a listed migratory species, whales and other cetaceans, or a member of a listed marine species.

<a href="#">Commonwealth Land:</a>	None
<a href="#">Commonwealth Heritage Places:</a>	None
<a href="#">Listed Marine Species:</a>	64
<a href="#">Whales and Other Cetaceans:</a>	22
<a href="#">Critical Habitats:</a>	None
<a href="#">Commonwealth Reserves Terrestrial:</a>	None
<a href="#">Australian Marine Parks:</a>	None

## Extra Information

This part of the report provides information that may also be relevant to the area you have nominated.

<a href="#">State and Territory Reserves:</a>	None
<a href="#">Regional Forest Agreements:</a>	None
<a href="#">Invasive Species:</a>	None
<a href="#">Nationally Important Wetlands:</a>	None
<a href="#">Key Ecological Features (Marine)</a>	1

# Details

## Matters of National Environmental Significance

### Commonwealth Marine Area

[\[ Resource Information \]](#)

Approval is required for a proposed activity that is located within the Commonwealth Marine Area which has, will have, or is likely to have a significant impact on the environment. Approval may be required for a proposed action taken outside the Commonwealth Marine Area but which has, may have or is likely to have a significant impact on the environment in the Commonwealth Marine Area. Generally the Commonwealth Marine Area stretches from three nautical miles to two hundred nautical miles from the coast.

#### Name

EEZ and Territorial Sea

### Marine Regions

[\[ Resource Information \]](#)

If you are planning to undertake action in an area in or close to the Commonwealth Marine Area, and a marine bioregional plan has been prepared for the Commonwealth Marine Area in that area, the marine bioregional plan may inform your decision as to whether to refer your proposed action under the EPBC Act.

#### Name

[North](#)

### Listed Threatened Species

[\[ Resource Information \]](#)

Name	Status	Type of Presence
<b>Birds</b>		
<a href="#">Calidris canutus</a> Red Knot, Knot [855]	Endangered	Species or species habitat may occur within area
<a href="#">Calidris ferruginea</a> Curlew Sandpiper [856]	Critically Endangered	Species or species habitat may occur within area
<a href="#">Numenius madagascariensis</a> Eastern Curlew, Far Eastern Curlew [847]	Critically Endangered	Species or species habitat may occur within area
<b>Mammals</b>		
<a href="#">Balaenoptera borealis</a> Sei Whale [34]	Vulnerable	Species or species habitat likely to occur within area
<a href="#">Balaenoptera musculus</a> Blue Whale [36]	Endangered	Species or species habitat likely to occur within area
<a href="#">Balaenoptera physalus</a> Fin Whale [37]	Vulnerable	Species or species habitat likely to occur within area
<a href="#">Megaptera novaeangliae</a> Humpback Whale [38]	Vulnerable	Species or species habitat may occur within area
<b>Reptiles</b>		
<a href="#">Caretta caretta</a> Loggerhead Turtle [1763]	Endangered	Species or species habitat likely to occur within area

Name	Status	Type of Presence
<a href="#">Chelonia mydas</a> Green Turtle [1765]	Vulnerable	Species or species habitat likely to occur within area
<a href="#">Dermochelys coriacea</a> Leatherback Turtle, Leathery Turtle, Luth [1768]	Endangered	Species or species habitat likely to occur within area
<a href="#">Eretmochelys imbricata</a> Hawksbill Turtle [1766]	Vulnerable	Species or species habitat likely to occur within area
<a href="#">Lepidochelys olivacea</a> Olive Ridley Turtle, Pacific Ridley Turtle [1767]	Endangered	Species or species habitat likely to occur within area
<a href="#">Natator depressus</a> Flatback Turtle [59257]	Vulnerable	Species or species habitat known to occur within area

## Sharks

<a href="#">Carcharodon carcharias</a> White Shark, Great White Shark [64470]	Vulnerable	Species or species habitat may occur within area
<a href="#">Glyphis garricki</a> Northern River Shark, New Guinea River Shark [82454]	Endangered	Species or species habitat may occur within area
<a href="#">Glyphis glyphis</a> Speartooth Shark [82453]	Critically Endangered	Species or species habitat may occur within area
<a href="#">Pristis pristis</a> Freshwater Sawfish, Largetooth Sawfish, River Sawfish, Leichhardt's Sawfish, Northern Sawfish [60756]	Vulnerable	Species or species habitat known to occur within area
<a href="#">Pristis zijsron</a> Green Sawfish, Dindagubba, Narrowsnout Sawfish [68442]	Vulnerable	Species or species habitat known to occur within area
<a href="#">Rhincodon typus</a> Whale Shark [66680]	Vulnerable	Species or species habitat may occur within area

## Listed Migratory Species

[\[ Resource Information \]](#)

\* Species is listed under a different scientific name on the EPBC Act - Threatened Species list.

Name	Threatened	Type of Presence
<b>Migratory Marine Birds</b>		
<a href="#">Anous stolidus</a> Common Noddy [825]		Species or species habitat may occur within area
<a href="#">Calonectris leucomelas</a> Streaked Shearwater [1077]		Species or species habitat likely to occur within area
<a href="#">Fregata ariel</a> Lesser Frigatebird, Least Frigatebird [1012]		Species or species habitat may occur within area
<a href="#">Fregata minor</a> Great Frigatebird, Greater Frigatebird [1013]		Species or species habitat may occur within area

## Migratory Marine Species

may occur within area



[Anoxypristis cuspidata](#)

Narrow Sawfish, Knifetooth Sawfish [68448]

Species or species habitat

may occur within area

Name	Threatened	Type of Presence
<a href="#">Balaenoptera borealis</a> Sei Whale [34]	Vulnerable	Species or species habitat likely to occur within area
<a href="#">Balaenoptera edeni</a> Bryde's Whale [35]		Species or species habitat may occur within area
<a href="#">Balaenoptera musculus</a> Blue Whale [36]	Endangered	Species or species habitat likely to occur within area
<a href="#">Balaenoptera physalus</a> Fin Whale [37]	Vulnerable	Species or species habitat likely to occur within area
<a href="#">Carcharhinus longimanus</a> Oceanic Whitetip Shark [84108]		Species or species habitat may occur within area
<a href="#">Carcharodon carcharias</a> White Shark, Great White Shark [64470]	Vulnerable	Species or species habitat may occur within area
<a href="#">Caretta caretta</a> Loggerhead Turtle [1763]	Endangered	Species or species habitat likely to occur within area
<a href="#">Chelonia mydas</a> Green Turtle [1765]	Vulnerable	Species or species habitat likely to occur within area
<a href="#">Dermochelys coriacea</a> Leatherback Turtle, Leathery Turtle, Luth [1768]	Endangered	Species or species habitat likely to occur within area
<a href="#">Eretmochelys imbricata</a> Hawksbill Turtle [1766]	Vulnerable	Species or species habitat likely to occur within area
<a href="#">Isurus paucus</a> Longfin Mako [82947]		Species or species habitat likely to occur within area
<a href="#">Lepidochelys olivacea</a> Olive Ridley Turtle, Pacific Ridley Turtle [1767]	Endangered	Species or species habitat likely to occur within area
<a href="#">Manta alfredi</a> Reef Manta Ray, Coastal Manta Ray, Inshore Manta Ray, Prince Alfred's Ray, Resident Manta Ray [84994]		Species or species habitat may occur within area
<a href="#">Manta birostris</a> Giant Manta Ray, Chevron Manta Ray, Pacific Manta Ray, Pelagic Manta Ray, Oceanic Manta Ray [84995]		Species or species habitat may occur within area
<a href="#">Megaptera novaeangliae</a> Humpback Whale [38]	Vulnerable	Species or species habitat may occur within area
<a href="#">Natator depressus</a> Flatback Turtle [59257]	Vulnerable	Species or species habitat known to occur within area
<a href="#">Orcinus orca</a> Killer Whale, Orca [46]		Species or species habitat may occur within area
		may occur within area

Name	Threatened	Type of Presence
------	------------	------------------

[Physeter macrocephalus](#)

Sperm Whale [59]

Species or species habitat

may occur within area

Name	Threatened	Type of Presence
<a href="#">Pristis pristis</a> Freshwater Sawfish, Largetooth Sawfish, River Sawfish, Leichhardt's Sawfish, Northern Sawfish [60756]	Vulnerable	Species or species habitat known to occur within area
<a href="#">Pristis zijsron</a> Green Sawfish, Dindagubba, Narrowsnout Sawfish [68442]	Vulnerable	Species or species habitat known to occur within area
<a href="#">Rhincodon typus</a> Whale Shark [66680]	Vulnerable	Species or species habitat may occur within area
<a href="#">Tursiops aduncus (Arafura/Timor Sea populations)</a> Spotted Bottlenose Dolphin (Arafura/Timor Sea populations) [78900]		Species or species habitat may occur within area
<b>Migratory Wetlands Species</b>		
<a href="#">Actitis hypoleucos</a> Common Sandpiper [59309]		Species or species habitat may occur within area
<a href="#">Calidris acuminata</a> Sharp-tailed Sandpiper [874]		Species or species habitat may occur within area
<a href="#">Calidris canutus</a> Red Knot, Knot [855]	Endangered	Species or species habitat may occur within area
<a href="#">Calidris ferruginea</a> Curlew Sandpiper [856]	Critically Endangered	Species or species habitat may occur within area
<a href="#">Calidris melanotos</a> Pectoral Sandpiper [858]		Species or species habitat may occur within area
<a href="#">Numenius madagascariensis</a> Eastern Curlew, Far Eastern Curlew [847]	Critically Endangered	Species or species habitat may occur within area

## Other Matters Protected by the EPBC Act

Listed Marine Species		[ <a href="#">Resource Information</a> ]
* Species is listed under a different scientific name on the EPBC Act - Threatened Species list.		
Name	Threatened	Type of Presence
<b>Birds</b>		
<a href="#">Actitis hypoleucos</a> Common Sandpiper [59309]		Species or species habitat may occur within area
<a href="#">Anous stolidus</a> Common Noddy [825]		Species or species habitat may occur within area
<a href="#">Calidris acuminata</a> Sharp-tailed Sandpiper [874]		Species or species habitat may occur within area
<a href="#">Calidris canutus</a> Red Knot, Knot [855]	Endangered	Species or species habitat may occur within area
<a href="#">Calidris ferruginea</a> Curlew Sandpiper [856]	Critically Endangered	Species or species habitat may occur within area

Name	Threatened	Type of Presence
<a href="#">Calidris melanotos</a> Pectoral Sandpiper [858]		Species or species habitat may occur within area
<a href="#">Calonectris leucomelas</a> Streaked Shearwater [1077]		Species or species habitat likely to occur within area
<a href="#">Fregata ariel</a> Lesser Frigatebird, Least Frigatebird [1012]		Species or species habitat may occur within area
<a href="#">Fregata minor</a> Great Frigatebird, Greater Frigatebird [1013]		Species or species habitat may occur within area
<a href="#">Numenius madagascariensis</a> Eastern Curlew, Far Eastern Curlew [847]	Critically Endangered	Species or species habitat may occur within area
<b>Fish</b>		
<a href="#">Bhanotia fasciolata</a> Corrugated Pipefish, Barbed Pipefish [66188]		Species or species habitat may occur within area
<a href="#">Campichthys tricarinatus</a> Three-keel Pipefish [66192]		Species or species habitat may occur within area
<a href="#">Choeroichthys brachysoma</a> Pacific Short-bodied Pipefish, Short-bodied Pipefish [66194]		Species or species habitat may occur within area
<a href="#">Choeroichthys suillus</a> Pig-snouted Pipefish [66198]		Species or species habitat may occur within area
<a href="#">Corythoichthys amplexus</a> Fijian Banded Pipefish, Brown-banded Pipefish [66199]		Species or species habitat may occur within area
<a href="#">Corythoichthys flavofasciatus</a> Reticulate Pipefish, Yellow-banded Pipefish, Network Pipefish [66200]		Species or species habitat may occur within area
<a href="#">Corythoichthys intestinalis</a> Australian Messmate Pipefish, Banded Pipefish [66202]		Species or species habitat may occur within area
<a href="#">Corythoichthys schultzi</a> Schultz's Pipefish [66205]		Species or species habitat may occur within area
<a href="#">Cosmocampus banneri</a> Roughridge Pipefish [66206]		Species or species habitat may occur within area
<a href="#">Doryrhamphus dactyliophorus</a> Banded Pipefish, Ringed Pipefish [66210]		Species or species habitat may occur within area
<a href="#">Doryrhamphus excisus</a> Bluestripe Pipefish, Indian Blue-stripe Pipefish, Pacific Blue-stripe Pipefish [66211]		Species or species habitat may occur within area
<a href="#">Doryrhamphus janssi</a> Cleaner Pipefish, Janss' Pipefish [66212]		Species or species habitat may occur within area

Name	Threatened	Type of Presence
------	------------	------------------

may occur within area

[Filicampus tigris](#)

Tiger Pipefish [66217]

Species or species habitat

may occur within area

Name	Threatened	Type of Presence
<a href="#">Halicampus brocki</a> Brock's Pipefish [66219]		Species or species habitat may occur within area
<a href="#">Halicampus dunckeri</a> Red-hair Pipefish, Duncker's Pipefish [66220]		Species or species habitat may occur within area
<a href="#">Halicampus grayi</a> Mud Pipefish, Gray's Pipefish [66221]		Species or species habitat may occur within area
<a href="#">Halicampus spirostris</a> Spiny-snout Pipefish [66225]		Species or species habitat may occur within area
<a href="#">Haliichthys taeniophorus</a> Ribbioned Pipehorse, Ribbioned Seadragon [66226]		Species or species habitat may occur within area
<a href="#">Hippichthys penicillus</a> Beady Pipefish, Steep-nosed Pipefish [66231]		Species or species habitat may occur within area
<a href="#">Hippocampus histrix</a> Spiny Seahorse, Thorny Seahorse [66236]		Species or species habitat may occur within area
<a href="#">Hippocampus kuda</a> Spotted Seahorse, Yellow Seahorse [66237]		Species or species habitat may occur within area
<a href="#">Hippocampus planifrons</a> Flat-face Seahorse [66238]		Species or species habitat may occur within area
<a href="#">Hippocampus spinosissimus</a> Hedgehog Seahorse [66239]		Species or species habitat may occur within area
<a href="#">Micrognathus micronotopterus</a> Tidepool Pipefish [66255]		Species or species habitat may occur within area
<a href="#">Solegnathus hardwickii</a> Pallid Pipehorse, Hardwick's Pipehorse [66272]		Species or species habitat may occur within area
<a href="#">Solegnathus lettiensis</a> Gunther's Pipehorse, Indonesian Pipefish [66273]		Species or species habitat may occur within area
<a href="#">Solenostomus cyanopterus</a> Robust Ghostpipefish, Blue-finned Ghost Pipefish, [66183]		Species or species habitat may occur within area
<a href="#">Syngnathoides biaculeatus</a> Double-end Pipehorse, Double-ended Pipehorse, Alligator Pipefish [66279]		Species or species habitat may occur within area
<a href="#">Trachyrhamphus bicoarctatus</a> Bentstick Pipefish, Bend Stick Pipefish, Short-tailed Pipefish [66280]		Species or species habitat may occur within area
<a href="#">Trachyrhamphus longirostris</a> Straightstick Pipefish, Long-nosed Pipefish, Straight Stick Pipefish [66281]		Species or species habitat may occur within area
		may occur within area

Name	Threatened	Type of Presence
------	------------	------------------

Reptiles

[Acalyptophis peronii](#)

Horned Seasnake [1114]

Species or species habitat

may occur within area



Name	Threatened	Type of Presence
<a href="#">Aipysurus duboisii</a> Dubois' Seasnake [1116]		Species or species habitat may occur within area
<a href="#">Aipysurus eydouxii</a> Spine-tailed Seasnake [1117]		Species or species habitat may occur within area
<a href="#">Aipysurus laevis</a> Olive Seasnake [1120]		Species or species habitat may occur within area
<a href="#">Astrotia stokesii</a> Stokes' Seasnake [1122]		Species or species habitat may occur within area
<a href="#">Caretta caretta</a> Loggerhead Turtle [1763]	Endangered	Species or species habitat likely to occur within area
<a href="#">Chelonia mydas</a> Green Turtle [1765]	Vulnerable	Species or species habitat likely to occur within area
<a href="#">Dermochelys coriacea</a> Leatherback Turtle, Leathery Turtle, Luth [1768]	Endangered	Species or species habitat likely to occur within area
<a href="#">Disteira kingii</a> Spectacled Seasnake [1123]		Species or species habitat may occur within area
<a href="#">Disteira major</a> Olive-headed Seasnake [1124]		Species or species habitat may occur within area
<a href="#">Enhydrina schistosa</a> Beaked Seasnake [1126]		Species or species habitat may occur within area
<a href="#">Eretmochelys imbricata</a> Hawksbill Turtle [1766]	Vulnerable	Species or species habitat likely to occur within area
<a href="#">Hydrophis atriceps</a> Black-headed Seasnake [1101]		Species or species habitat may occur within area
<a href="#">Hydrophis coggeri</a> Slender-necked Seasnake [25925]		Species or species habitat may occur within area
<a href="#">Hydrophis elegans</a> Elegant Seasnake [1104]		Species or species habitat may occur within area
<a href="#">Hydrophis inornatus</a> Plain Seasnake [1107]		Species or species habitat may occur within area
<a href="#">Hydrophis mcdowellii</a> null [25926]		Species or species habitat may occur within area
<a href="#">Hydrophis ornatus</a> Spotted Seasnake, Ornate Reef Seasnake [1111]		Species or species habitat may occur within area
<a href="#">Hydrophis pacificus</a> Large-headed Seasnake, Pacific Seasnake [1112]		Species or species habitat may occur within area

Name	Threatened	Type of Presence
<a href="#">Lapemis hardwickii</a> Spine-bellied Seasnake [1113]		Species or species habitat may occur within area
<a href="#">Lepidochelys olivacea</a> Olive Ridley Turtle, Pacific Ridley Turtle [1767]	Endangered	Species or species habitat likely to occur within area
<a href="#">Natator depressus</a> Flatback Turtle [59257]	Vulnerable	Species or species habitat known to occur within area
<a href="#">Parahydrophis mertoni</a> Northern Mangrove Seasnake [1090]		Species or species habitat may occur within area
<a href="#">Pelamis platurus</a> Yellow-bellied Seasnake [1091]		Species or species habitat may occur within area

## Whales and other Cetaceans [ [Resource Information](#) ]

Name	Status	Type of Presence
<b>Mammals</b>		
<a href="#">Balaenoptera borealis</a> Sei Whale [34]	Vulnerable	Species or species habitat likely to occur within area
<a href="#">Balaenoptera edeni</a> Bryde's Whale [35]		Species or species habitat may occur within area
<a href="#">Balaenoptera musculus</a> Blue Whale [36]	Endangered	Species or species habitat likely to occur within area
<a href="#">Balaenoptera physalus</a> Fin Whale [37]	Vulnerable	Species or species habitat likely to occur within area
<a href="#">Delphinus delphis</a> Common Dolphin, Short-beaked Common Dolphin [60]		Species or species habitat may occur within area
<a href="#">Feresa attenuata</a> Pygmy Killer Whale [61]		Species or species habitat may occur within area
<a href="#">Globicephala macrorhynchus</a> Short-finned Pilot Whale [62]		Species or species habitat may occur within area
<a href="#">Grampus griseus</a> Risso's Dolphin, Grampus [64]		Species or species habitat may occur within area
<a href="#">Kogia breviceps</a> Pygmy Sperm Whale [57]		Species or species habitat may occur within area
<a href="#">Kogia simus</a> Dwarf Sperm Whale [58]		Species or species habitat may occur within area
<a href="#">Megaptera novaeangliae</a> Humpback Whale [38]	Vulnerable	Species or species habitat may occur within area
<a href="#">Orcinus orca</a> Killer Whale, Orca [46]		Species or species habitat may occur within area

Name	Status	Type of Presence
<a href="#">Peponocephala electra</a> Melon-headed Whale [47]		Species or species habitat may occur within area
<a href="#">Physeter macrocephalus</a> Sperm Whale [59]		Species or species habitat may occur within area
<a href="#">Pseudorca crassidens</a> False Killer Whale [48]		Species or species habitat likely to occur within area
<a href="#">Stenella attenuata</a> Spotted Dolphin, Pantropical Spotted Dolphin [51]		Species or species habitat may occur within area
<a href="#">Stenella coeruleoalba</a> Striped Dolphin, Euphrosyne Dolphin [52]		Species or species habitat may occur within area
<a href="#">Stenella longirostris</a> Long-snouted Spinner Dolphin [29]		Species or species habitat may occur within area
<a href="#">Steno bredanensis</a> Rough-toothed Dolphin [30]		Species or species habitat may occur within area
<a href="#">Tursiops aduncus (Arafura/Timor Sea populations)</a> Spotted Bottlenose Dolphin (Arafura/Timor Sea populations) [78900]		Species or species habitat may occur within area
<a href="#">Tursiops truncatus s. str.</a> Bottlenose Dolphin [68417]		Species or species habitat may occur within area
<a href="#">Ziphius cavirostris</a> Cuvier's Beaked Whale, Goose-beaked Whale [56]		Species or species habitat may occur within area

## Extra Information

### Key Ecological Features (Marine) [\[ Resource Information \]](#)

Key Ecological Features are the parts of the marine ecosystem that are considered to be important for the biodiversity or ecosystem functioning and integrity of the Commonwealth Marine Area.

Name	Region
<a href="#">Shelf break and slope of the Arafura Shelf</a>	North

# Caveat

The information presented in this report has been provided by a range of data sources as acknowledged at the end of the report.

This report is designed to assist in identifying the locations of places which may be relevant in determining obligations under the Environment Protection and Biodiversity Conservation Act 1999. It holds mapped locations of World and National Heritage properties, Wetlands of International and National Importance, Commonwealth and State/Territory reserves, listed threatened, migratory and marine species and listed threatened ecological communities. Mapping of Commonwealth land is not complete at this stage. Maps have been collated from a range of sources at various resolutions.

Not all species listed under the EPBC Act have been mapped (see below) and therefore a report is a general guide only. Where available data supports mapping, the type of presence that can be determined from the data is indicated in general terms. People using this information in making a referral may need to consider the qualifications below and may need to seek and consider other information sources.

For threatened ecological communities where the distribution is well known, maps are derived from recovery plans, State vegetation maps, remote sensing imagery and other sources. Where threatened ecological community distributions are less well known, existing vegetation maps and point location data are used to produce indicative distribution maps.

Threatened, migratory and marine species distributions have been derived through a variety of methods. Where distributions are well known and if time permits, maps are derived using either thematic spatial data (i.e. vegetation, soils, geology, elevation, aspect, terrain, etc) together with point locations and described habitat; or environmental modelling (MAXENT or BIOCLIM habitat modelling) using point locations and environmental data layers.

Where very little information is available for species or large number of maps are required in a short time-frame, maps are derived either from 0.04 or 0.02 decimal degree cells; by an automated process using polygon capture techniques (static two kilometre grid cells, alpha-hull and convex hull); or captured manually or by using topographic features (national park boundaries, islands, etc). In the early stages of the distribution mapping process (1999-early 2000s) distributions were defined by degree blocks, 100K or 250K map sheets to rapidly create distribution maps. More reliable distribution mapping methods are used to update these distributions as time permits.

Only selected species covered by the following provisions of the EPBC Act have been mapped:

- migratory and
- marine

The following species and ecological communities have not been mapped and do not appear in reports produced from this database:

- threatened species listed as extinct or considered as vagrants
- some species and ecological communities that have only recently been listed
- some terrestrial species that overfly the Commonwealth marine area
- migratory species that are very widespread, vagrant, or only occur in small numbers

The following groups have been mapped, but may not cover the complete distribution of the species:

- non-threatened seabirds which have only been mapped for recorded breeding sites
- seals which have only been mapped for breeding sites near the Australian continent

Such breeding sites may be important for the protection of the Commonwealth Marine environment.

# Coordinates

-9.86889 130.22861

# Acknowledgements

This database has been compiled from a range of data sources. The department acknowledges the following custodians who have contributed valuable data and advice:

- [-Office of Environment and Heritage, New South Wales](#)
- [-Department of Environment and Primary Industries, Victoria](#)
- [-Department of Primary Industries, Parks, Water and Environment, Tasmania](#)
- [-Department of Environment, Water and Natural Resources, South Australia](#)
- [-Department of Land and Resource Management, Northern Territory](#)
- [-Department of Environmental and Heritage Protection, Queensland](#)
- [-Department of Parks and Wildlife, Western Australia](#)
- [-Environment and Planning Directorate, ACT](#)
- [-Birdlife Australia](#)
- [-Australian Bird and Bat Banding Scheme](#)
- [-Australian National Wildlife Collection](#)
- Natural history museums of Australia
- [-Museum Victoria](#)
- [-Australian Museum](#)
- [-South Australian Museum](#)
- [-Queensland Museum](#)
- [-Online Zoological Collections of Australian Museums](#)
- [-Queensland Herbarium](#)
- [-National Herbarium of NSW](#)
- [-Royal Botanic Gardens and National Herbarium of Victoria](#)
- [-Tasmanian Herbarium](#)
- [-State Herbarium of South Australia](#)
- [-Northern Territory Herbarium](#)
- [-Western Australian Herbarium](#)
- [-Australian National Herbarium, Canberra](#)
- [-University of New England](#)
- [-Ocean Biogeographic Information System](#)
- [-Australian Government, Department of Defence Forestry Corporation, NSW](#)
- [-Geoscience Australia](#)
- [-CSIRO](#)
- [-Australian Tropical Herbarium, Cairns](#)
- [-eBird Australia](#)
- [-Australian Government – Australian Antarctic Data Centre](#)
- [-Museum and Art Gallery of the Northern Territory](#)
- [-Australian Government National Environmental Science Program](#)
- [-Australian Institute of Marine Science](#)
- [-Reef Life Survey Australia](#)
- [-American Museum of Natural History](#)
- [-Queen Victoria Museum and Art Gallery, Inveresk, Tasmania](#)
- [-Tasmanian Museum and Art Gallery, Hobart, Tasmania](#)
- Other groups and individuals

The Department is extremely grateful to the many organisations and individuals who provided expert advice and information on numerous draft distributions.

Please feel free to provide feedback via the [Contact Us](#) page.

© Commonwealth of Australia

Department of Agriculture Water and the Environment

GPO Box 858

Canberra City ACT 2601 Australia

+61 2 6274 1111



# EPBC Act Protected Matters Report

This report provides general guidance on matters of national environmental significance and other matters protected by the EPBC Act in the area you have selected.

Information on the coverage of this report and qualifications on data supporting this report are contained in the caveat at the end of the report.

Information is available about [Environment Assessments](#) and the EPBC Act including significance guidelines, forms and application process details.

Report created: 04/06/21 16:36:51

[Summary](#)

[Details](#)

[Matters of NES](#)

[Other Matters Protected by the EPBC Act](#)

[Extra Information](#)

[Caveat](#)

[Acknowledgements](#)



This map may contain data which are ©Commonwealth of Australia (Geoscience Australia), ©PSMA 2015

[Coordinates](#)

[Buffer: 0.0Km](#)



# Summary

## Matters of National Environmental Significance

This part of the report summarises the matters of national environmental significance that may occur in, or may relate to, the area you nominated. Further information is available in the detail part of the report, which can be accessed by scrolling or following the links below. If you are proposing to undertake an activity that may have a significant impact on one or more matters of national environmental significance then you should consider the [Administrative Guidelines on Significance](#).

<a href="#">World Heritage Properties:</a>	None
<a href="#">National Heritage Places:</a>	None
<a href="#">Wetlands of International Importance:</a>	1
<a href="#">Great Barrier Reef Marine Park:</a>	None
<a href="#">Commonwealth Marine Area:</a>	2
<a href="#">Listed Threatened Ecological Communities:</a>	None
<a href="#">Listed Threatened Species:</a>	25
<a href="#">Listed Migratory Species:</a>	58

## Other Matters Protected by the EPBC Act

This part of the report summarises other matters protected under the Act that may relate to the area you nominated. Approval may be required for a proposed activity that significantly affects the environment on Commonwealth land, when the action is outside the Commonwealth land, or the environment anywhere when the action is taken on Commonwealth land. Approval may also be required for the Commonwealth or Commonwealth agencies proposing to take an action that is likely to have a significant impact on the environment anywhere.

The EPBC Act protects the environment on Commonwealth land, the environment from the actions taken on Commonwealth land, and the environment from actions taken by Commonwealth agencies. As heritage values of a place are part of the 'environment', these aspects of the EPBC Act protect the Commonwealth Heritage values of a Commonwealth Heritage place. Information on the new heritage laws can be found at <http://www.environment.gov.au/heritage>

A [permit](#) may be required for activities in or on a Commonwealth area that may affect a member of a listed threatened species or ecological community, a member of a listed migratory species, whales and other cetaceans, or a member of a listed marine species.

<a href="#">Commonwealth Land:</a>	1
<a href="#">Commonwealth Heritage Places:</a>	2
<a href="#">Listed Marine Species:</a>	98
<a href="#">Whales and Other Cetaceans:</a>	27
<a href="#">Critical Habitats:</a>	None
<a href="#">Commonwealth Reserves Terrestrial:</a>	None
<a href="#">Australian Marine Parks:</a>	8

## Extra Information

This part of the report provides information that may also be relevant to the area you have nominated.

<a href="#">State and Territory Reserves:</a>	None
<a href="#">Regional Forest Agreements:</a>	None
<a href="#">Invasive Species:</a>	None
<a href="#">Nationally Important Wetlands:</a>	1
<a href="#">Key Ecological Features (Marine)</a>	10

# Details

## Matters of National Environmental Significance

### Wetlands of International Importance (Ramsar)

[\[ Resource Information \]](#)

Name

Proximity

[Ashmore reef national nature reserve](#)

Within Ramsar site

### Commonwealth Marine Area

[\[ Resource Information \]](#)

Approval is required for a proposed activity that is located within the Commonwealth Marine Area which has, will have, or is likely to have a significant impact on the environment. Approval may be required for a proposed action taken outside the Commonwealth Marine Area but which has, may have or is likely to have a significant impact on the environment in the Commonwealth Marine Area. Generally the Commonwealth Marine Area stretches from three nautical miles to two hundred nautical miles from the coast.

Name

EEZ and Territorial Sea

Extended Continental Shelf

### Marine Regions

[\[ Resource Information \]](#)

If you are planning to undertake action in an area in or close to the Commonwealth Marine Area, and a marine bioregional plan has been prepared for the Commonwealth Marine Area in that area, the marine bioregional plan may inform your decision as to whether to refer your proposed action under the EPBC Act.

Name

[North](#)

[North-west](#)

### Listed Threatened Species

[\[ Resource Information \]](#)

Name

Status

Type of Presence

Birds

[Anous tenuirostris melanops](#)

Australian Lesser Noddy [26000]

Vulnerable

Breeding known to occur within area

[Calidris canutus](#)

Red Knot, Knot [855]

Endangered

Species or species habitat known to occur within area

[Calidris ferruginea](#)

Curlew Sandpiper [856]

Critically Endangered

Species or species habitat known to occur within area

[Limosa lapponica menzbieri](#)

Northern Siberian Bar-tailed Godwit, Russkoye Bar-tailed Godwit [86432]

Critically Endangered

Species or species habitat known to occur within area

[Numenius madagascariensis](#)

Eastern Curlew, Far Eastern Curlew [847]

Critically Endangered

Species or species habitat known to occur within area

[Papasula abbotti](#)

Abbott's Booby [59297]

Endangered

Species or species habitat may occur within area

Mammals

[Balaenoptera borealis](#)

Sei Whale [34]

Vulnerable

Foraging, feeding or related behaviour likely to occur within area

[Balaenoptera musculus](#)

Blue Whale [36]

Endangered

Migration route known to



Name	Status	Type of Presence
		occur within area
<a href="#">Balaenoptera physalus</a> Fin Whale [37]	Vulnerable	Foraging, feeding or related behaviour likely to occur within area
<a href="#">Megaptera novaeangliae</a> Humpback Whale [38]	Vulnerable	Species or species habitat known to occur within area
<b>Reptiles</b>		
<a href="#">Aipysurus apraefrontalis</a> Short-nosed Seasnake [1115]	Critically Endangered	Species or species habitat known to occur within area
<a href="#">Aipysurus foliosquama</a> Leaf-scaled Seasnake [1118]	Critically Endangered	Species or species habitat known to occur within area
<a href="#">Caretta caretta</a> Loggerhead Turtle [1763]	Endangered	Foraging, feeding or related behaviour known to occur within area
<a href="#">Chelonia mydas</a> Green Turtle [1765]	Vulnerable	Foraging, feeding or related behaviour known to occur within area
<a href="#">Dermochelys coriacea</a> Leatherback Turtle, Leathery Turtle, Luth [1768]	Endangered	Species or species habitat known to occur within area
<a href="#">Eretmochelys imbricata</a> Hawksbill Turtle [1766]	Vulnerable	Foraging, feeding or related behaviour known to occur within area
<a href="#">Lepidochelys olivacea</a> Olive Ridley Turtle, Pacific Ridley Turtle [1767]	Endangered	Foraging, feeding or related behaviour known to occur within area
<a href="#">Natator depressus</a> Flatback Turtle [59257]	Vulnerable	Foraging, feeding or related behaviour known to occur within area
<b>Sharks</b>		
<a href="#">Carcharodon carcharias</a> White Shark, Great White Shark [64470]	Vulnerable	Species or species habitat may occur within area
<a href="#">Glyphis garricki</a> Northern River Shark, New Guinea River Shark [82454]	Endangered	Species or species habitat may occur within area
<a href="#">Glyphis glyphis</a> Speartooth Shark [82453]	Critically Endangered	Species or species habitat may occur within area
<a href="#">Pristis clavata</a> Dwarf Sawfish, Queensland Sawfish [68447]	Vulnerable	Species or species habitat known to occur within area
<a href="#">Pristis pristis</a> Freshwater Sawfish, Largetooth Sawfish, River Sawfish, Leichhardt's Sawfish, Northern Sawfish [60756]	Vulnerable	Species or species habitat known to occur within area
<a href="#">Pristis zijsron</a> Green Sawfish, Dindagubba, Narrowsnout Sawfish [68442]	Vulnerable	Species or species habitat known to occur within area
<a href="#">Rhincodon typus</a> Whale Shark [66680]	Vulnerable	Foraging, feeding or related behaviour known to occur within area

## Listed Migratory Species

[ [Resource Information](#) ]

\* Species is listed under a different scientific name on the EPBC Act - Threatened Species list.

Name	Threatened	Type of Presence
<b>Migratory Marine Birds</b>		
<a href="#">Anous stolidus</a> Common Noddy [825]		Breeding known to occur within area
<a href="#">Ardenna pacifica</a> Wedge-tailed Shearwater [84292]		Breeding known to occur within area
<a href="#">Calonectris leucomelas</a> Streaked Shearwater [1077]		Species or species habitat known to occur within area
<a href="#">Fregata ariel</a> Lesser Frigatebird, Least Frigatebird [1012]		Breeding known to occur within area
<a href="#">Fregata minor</a> Great Frigatebird, Greater Frigatebird [1013]		Breeding known to occur within area
<a href="#">Hydroprogne caspia</a> Caspian Tern [808]		Breeding known to occur within area
<a href="#">Onychoprion anaethetus</a> Bridled Tern [82845]		Breeding known to occur within area
<a href="#">Phaethon lepturus</a> White-tailed Tropicbird [1014]		Breeding known to occur within area
<a href="#">Phaethon rubricauda</a> Red-tailed Tropicbird [994]		Breeding known to occur within area
<a href="#">Sterna dougallii</a> Roseate Tern [817]		Breeding known to occur within area
<a href="#">Sternula albifrons</a> Little Tern [82849]		Congregation or aggregation known to occur within area
<a href="#">Sula dactylatra</a> Masked Booby [1021]		Breeding known to occur within area
<a href="#">Sula leucogaster</a> Brown Booby [1022]		Breeding known to occur within area
<a href="#">Sula sula</a> Red-footed Booby [1023]		Breeding known to occur within area
<b>Migratory Marine Species</b>		
<a href="#">Anoxypristis cuspidata</a> Narrow Sawfish, Knifetooth Sawfish [68448]		Species or species habitat may occur within area
<a href="#">Balaenoptera borealis</a> Sei Whale [34]	Vulnerable	Foraging, feeding or related behaviour likely to occur within area
<a href="#">Balaenoptera edeni</a> Bryde's Whale [35]		Species or species habitat likely to occur within area
<a href="#">Balaenoptera musculus</a> Blue Whale [36]	Endangered	Migration route known to occur within area
<a href="#">Balaenoptera physalus</a> Fin Whale [37]	Vulnerable	Foraging, feeding or related behaviour likely to occur within area
<a href="#">Carcharhinus longimanus</a> Oceanic Whitetip Shark [84108]		Species or species habitat may occur within area

Name	Threatened	Type of Presence
<a href="#">Carcharodon carcharias</a> White Shark, Great White Shark [64470]	Vulnerable	Species or species habitat may occur within area
<a href="#">Caretta caretta</a> Loggerhead Turtle [1763]	Endangered	Foraging, feeding or related behaviour known to occur within area
<a href="#">Chelonia mydas</a> Green Turtle [1765]	Vulnerable	Foraging, feeding or related behaviour known to occur within area
<a href="#">Crocodylus porosus</a> Salt-water Crocodile, Estuarine Crocodile [1774]		Species or species habitat likely to occur within area
<a href="#">Dermochelys coriacea</a> Leatherback Turtle, Leathery Turtle, Luth [1768]	Endangered	Species or species habitat known to occur within area
<a href="#">Dugong dugon</a> Dugong [28]		Breeding known to occur within area
<a href="#">Eretmochelys imbricata</a> Hawksbill Turtle [1766]	Vulnerable	Foraging, feeding or related behaviour known to occur within area
<a href="#">Isurus oxyrinchus</a> Shortfin Mako, Mako Shark [79073]		Species or species habitat likely to occur within area
<a href="#">Isurus paucus</a> Longfin Mako [82947]		Species or species habitat likely to occur within area
<a href="#">Lepidochelys olivacea</a> Olive Ridley Turtle, Pacific Ridley Turtle [1767]	Endangered	Foraging, feeding or related behaviour known to occur within area
<a href="#">Manta alfredi</a> Reef Manta Ray, Coastal Manta Ray, Inshore Manta Ray, Prince Alfred's Ray, Resident Manta Ray [84994]		Species or species habitat known to occur within area
<a href="#">Manta birostris</a> Giant Manta Ray, Chevron Manta Ray, Pacific Manta Ray, Pelagic Manta Ray, Oceanic Manta Ray [84995]		Species or species habitat likely to occur within area
<a href="#">Megaptera novaeangliae</a> Humpback Whale [38]	Vulnerable	Species or species habitat known to occur within area
<a href="#">Natator depressus</a> Flatback Turtle [59257]	Vulnerable	Foraging, feeding or related behaviour known to occur within area
<a href="#">Orcaella heinsohni</a> Australian Snubfin Dolphin [81322]		Species or species habitat may occur within area
<a href="#">Orcinus orca</a> Killer Whale, Orca [46]		Species or species habitat may occur within area
<a href="#">Physeter macrocephalus</a> Sperm Whale [59]		Species or species habitat may occur within area
<a href="#">Pristis clavata</a> Dwarf Sawfish, Queensland Sawfish [68447]	Vulnerable	Species or species habitat known to occur within area
<a href="#">Pristis pristis</a>		

Name	Threatened	Type of Presence
------	------------	------------------

Freshwater Sawfish, Largetooth Sawfish, River	Vulnerable	Species or species
---	------------	--------------------

Name	Threatened	Type of Presence
Sawfish, Leichhardt's Sawfish, Northern Sawfish [60756] <a href="#">Pristis zijsron</a>		habitat known to occur within area
Green Sawfish, Dindagubba, Narrowsnout Sawfish [68442]	Vulnerable	Species or species habitat known to occur within area
<a href="#">Rhincodon typus</a> Whale Shark [66680]	Vulnerable	Foraging, feeding or related behaviour known to occur within area
<a href="#">Sousa chinensis</a> Indo-Pacific Humpback Dolphin [50]		Species or species habitat may occur within area
<a href="#">Tursiops aduncus (Arafura/Timor Sea populations)</a> Spotted Bottlenose Dolphin (Arafura/Timor Sea populations) [78900]		Species or species habitat likely to occur within area
<b>Migratory Terrestrial Species</b>		
<a href="#">Cecropis daurica</a> Red-rumped Swallow [80610]		Species or species habitat may occur within area
<a href="#">Cuculus optatus</a> Oriental Cuckoo, Horsfield's Cuckoo [86651]		Species or species habitat known to occur within area
<a href="#">Hirundo rustica</a> Barn Swallow [662]		Species or species habitat known to occur within area
<a href="#">Motacilla cinerea</a> Grey Wagtail [642]		Species or species habitat known to occur within area
<a href="#">Motacilla flava</a> Yellow Wagtail [644]		Species or species habitat known to occur within area
<b>Migratory Wetlands Species</b>		
<a href="#">Acrocephalus orientalis</a> Oriental Reed-Warbler [59570]		Species or species habitat known to occur within area
<a href="#">Actitis hypoleucos</a> Common Sandpiper [59309]		Species or species habitat known to occur within area
<a href="#">Calidris acuminata</a> Sharp-tailed Sandpiper [874]		Species or species habitat known to occur within area
<a href="#">Calidris canutus</a> Red Knot, Knot [855]	Endangered	Species or species habitat known to occur within area
<a href="#">Calidris ferruginea</a> Curlew Sandpiper [856]	Critically Endangered	Species or species habitat known to occur within area
<a href="#">Calidris melanotos</a> Pectoral Sandpiper [858]		Species or species habitat may occur within area
<a href="#">Limosa lapponica</a> Bar-tailed Godwit [844]		Species or species habitat known to occur within area
		known to occur within area

Name	Threatened	Type of Presence
------	------------	------------------

[Numenius madagascariensis](#)

Eastern Curlew, Far Eastern Curlew [847]

Critically Endangered

Species or species habitat

known to occur within area

Name	Threatened	Type of Presence
<a href="#">Pandion haliaetus</a> Osprey [952]		Species or species habitat known to occur within area
<a href="#">Thalasseus bergii</a> Greater Crested Tern [83000]		Breeding known to occur within area

## Other Matters Protected by the EPBC Act

### Commonwealth Land [\[ Resource Information \]](#)

The Commonwealth area listed below may indicate the presence of Commonwealth land in this vicinity. Due to the unreliability of the data source, all proposals should be checked as to whether it impacts on a Commonwealth area, before making a definitive decision. Contact the State or Territory government land department for further information.

Name
Commonwealth Land -

### Commonwealth Heritage Places [\[ Resource Information \]](#)

Name	State	Status
Natural		
<a href="#">Ashmore Reef National Nature Reserve</a>	EXT	Listed place
<a href="#">Scott Reef and Surrounds - Commonwealth Area</a>	EXT	Listed place

### Listed Marine Species [\[ Resource Information \]](#)

\* Species is listed under a different scientific name on the EPBC Act - Threatened Species list.

Name	Threatened	Type of Presence
Birds		
<a href="#">Acrocephalus orientalis</a> Oriental Reed-Warbler [59570]		Species or species habitat known to occur within area
<a href="#">Actitis hypoleucos</a> Common Sandpiper [59309]		Species or species habitat known to occur within area
<a href="#">Anous minutus</a> Black Noddy [824]		Breeding known to occur within area
<a href="#">Anous stolidus</a> Common Noddy [825]		Breeding known to occur within area
<a href="#">Anous tenuirostris melanops</a> Australian Lesser Noddy [26000]	Vulnerable	Breeding known to occur within area
<a href="#">Calidris acuminata</a> Sharp-tailed Sandpiper [874]		Species or species habitat known to occur within area
<a href="#">Calidris canutus</a> Red Knot, Knot [855]	Endangered	Species or species habitat known to occur within area
		known to occur within area

Name	Threatened	Type of Presence
------	------------	------------------

[Calidris ferruginea](#)  
Curlew Sandpiper [856]

Critically Endangered

Species or species habitat

known to occur within area



Name	Threatened	Type of Presence
<a href="#">Calidris melanotos</a> Pectoral Sandpiper [858]		Species or species habitat may occur within area
<a href="#">Calonectris leucomelas</a> Streaked Shearwater [1077]		Species or species habitat known to occur within area
<a href="#">Fregata ariel</a> Lesser Frigatebird, Least Frigatebird [1012]		Breeding known to occur within area
<a href="#">Fregata minor</a> Great Frigatebird, Greater Frigatebird [1013]		Breeding known to occur within area
<a href="#">Hirundo daurica</a> Red-rumped Swallow [59480]		Species or species habitat may occur within area
<a href="#">Hirundo rustica</a> Barn Swallow [662]		Species or species habitat known to occur within area
<a href="#">Limosa lapponica</a> Bar-tailed Godwit [844]		Species or species habitat known to occur within area
<a href="#">Motacilla cinerea</a> Grey Wagtail [642]		Species or species habitat known to occur within area
<a href="#">Motacilla flava</a> Yellow Wagtail [644]		Species or species habitat known to occur within area
<a href="#">Numenius madagascariensis</a> Eastern Curlew, Far Eastern Curlew [847]	Critically Endangered	Species or species habitat known to occur within area
<a href="#">Pandion haliaetus</a> Osprey [952]		Species or species habitat known to occur within area
<a href="#">Papasula abbotti</a> Abbott's Booby [59297]	Endangered	Species or species habitat may occur within area
<a href="#">Phaethon lepturus</a> White-tailed Tropicbird [1014]		Breeding known to occur within area
<a href="#">Phaethon rubricauda</a> Red-tailed Tropicbird [994]		Breeding known to occur within area
<a href="#">Puffinus pacificus</a> Wedge-tailed Shearwater [1027]		Breeding known to occur within area
<a href="#">Sterna albifrons</a> Little Tern [813]		Congregation or aggregation known to occur within area
<a href="#">Sterna anaethetus</a> Bridled Tern [814]		Breeding known to occur within area
<a href="#">Sterna bengalensis</a> Lesser Crested Tern [815]		Breeding known to occur within area
<a href="#">Sterna bergii</a> Crested Tern [816]		Breeding known to occur within area
<a href="#">Sterna caspia</a> Caspian Tern [59467]		Breeding known to occur within area

Name	Threatened	Type of Presence
<a href="#">Sterna dougallii</a> Roseate Tern [817]		Breeding known to occur within area
<a href="#">Sula dactylatra</a> Masked Booby [1021]		Breeding known to occur within area
<a href="#">Sula leucogaster</a> Brown Booby [1022]		Breeding known to occur within area
<a href="#">Sula sula</a> Red-footed Booby [1023]		Breeding known to occur within area
<b>Fish</b>		
<a href="#">Bhanotia fasciolata</a> Corrugated Pipefish, Barbed Pipefish [66188]		Species or species habitat may occur within area
<a href="#">Campichthys tricarinatus</a> Three-keel Pipefish [66192]		Species or species habitat may occur within area
<a href="#">Choeroichthys brachysoma</a> Pacific Short-bodied Pipefish, Short-bodied Pipefish [66194]		Species or species habitat may occur within area
<a href="#">Choeroichthys suillus</a> Pig-snouted Pipefish [66198]		Species or species habitat may occur within area
<a href="#">Corythoichthys amplexus</a> Fijian Banded Pipefish, Brown-banded Pipefish [66199]		Species or species habitat may occur within area
<a href="#">Corythoichthys flavofasciatus</a> Reticulate Pipefish, Yellow-banded Pipefish, Network Pipefish [66200]		Species or species habitat may occur within area
<a href="#">Corythoichthys haematopterus</a> Reef-top Pipefish [66201]		Species or species habitat may occur within area
<a href="#">Corythoichthys intestinalis</a> Australian Messmate Pipefish, Banded Pipefish [66202]		Species or species habitat may occur within area
<a href="#">Corythoichthys schultzi</a> Schultz's Pipefish [66205]		Species or species habitat may occur within area
<a href="#">Cosmocampus banneri</a> Roughridge Pipefish [66206]		Species or species habitat may occur within area
<a href="#">Doryrhamphus dactyliophorus</a> Banded Pipefish, Ringed Pipefish [66210]		Species or species habitat may occur within area
<a href="#">Doryrhamphus excisus</a> Bluestripe Pipefish, Indian Blue-stripe Pipefish, Pacific Blue-stripe Pipefish [66211]		Species or species habitat may occur within area
<a href="#">Doryrhamphus janssi</a> Cleaner Pipefish, Janss' Pipefish [66212]		Species or species habitat may occur within area
<a href="#">Festucalex cinctus</a> Girdled Pipefish [66214]		Species or species habitat may occur within area
<a href="#">Filicampus tigris</a>		

Name	Threatened	Type of Presence
------	------------	------------------

Tiger Pipefish [66217]

Species or species habitat  
may occur within area

Name	Threatened	Type of Presence
<a href="#">Halicampus brocki</a> Brock's Pipefish [66219]		Species or species habitat may occur within area
<a href="#">Halicampus dunckeri</a> Red-hair Pipefish, Duncker's Pipefish [66220]		Species or species habitat may occur within area
<a href="#">Halicampus grayi</a> Mud Pipefish, Gray's Pipefish [66221]		Species or species habitat may occur within area
<a href="#">Halicampus spirostris</a> Spiny-snout Pipefish [66225]		Species or species habitat may occur within area
<a href="#">Haliichthys taeniophorus</a> Ribboned Pipehorse, Ribboned Seadragon [66226]		Species or species habitat may occur within area
<a href="#">Hippichthys cyanospilos</a> Blue-speckled Pipefish, Blue-spotted Pipefish [66228]		Species or species habitat may occur within area
<a href="#">Hippichthys parvicarinatus</a> Short-keel Pipefish, Short-keeled Pipefish [66230]		Species or species habitat may occur within area
<a href="#">Hippichthys penicillus</a> Beady Pipefish, Steep-nosed Pipefish [66231]		Species or species habitat may occur within area
<a href="#">Hippocampus histrix</a> Spiny Seahorse, Thorny Seahorse [66236]		Species or species habitat may occur within area
<a href="#">Hippocampus kuda</a> Spotted Seahorse, Yellow Seahorse [66237]		Species or species habitat may occur within area
<a href="#">Hippocampus planifrons</a> Flat-face Seahorse [66238]		Species or species habitat may occur within area
<a href="#">Hippocampus spinosissimus</a> Hedgehog Seahorse [66239]		Species or species habitat may occur within area
<a href="#">Micrognathus micronotopterus</a> Tidepool Pipefish [66255]		Species or species habitat may occur within area
<a href="#">Solegnathus hardwickii</a> Pallid Pipehorse, Hardwick's Pipehorse [66272]		Species or species habitat may occur within area
<a href="#">Solegnathus lettiensis</a> Gunther's Pipehorse, Indonesian Pipefish [66273]		Species or species habitat may occur within area
<a href="#">Solenostomus cyanopterus</a> Robust Ghostpipefish, Blue-finned Ghost Pipefish, [66183]		Species or species habitat may occur within area
<a href="#">Syngnathoides biaculeatus</a> Double-end Pipehorse, Double-ended Pipehorse, Alligator Pipefish [66279]		Species or species habitat may occur within area
<a href="#">Trachyrhamphus bicoarctatus</a> Bentstick Pipefish, Bend Stick Pipefish, Short-tailed Pipefish [66280]		Species or species habitat may occur within area

Name	Threatened	Type of Presence
<a href="#">Trachyrhamphus longirostris</a> Straightstick Pipefish, Long-nosed Pipefish, Straight Stick Pipefish [66281]		Species or species habitat may occur within area
<b>Mammals</b>		
<a href="#">Dugong dugon</a> Dugong [28]		Breeding known to occur within area
<b>Reptiles</b>		
<a href="#">Acalyptophis peronii</a> Horned Seasnake [1114]		Species or species habitat may occur within area
<a href="#">Aipysurus apraefrontalis</a> Short-nosed Seasnake [1115]	Critically Endangered	Species or species habitat known to occur within area
<a href="#">Aipysurus duboisii</a> Dubois' Seasnake [1116]		Species or species habitat may occur within area
<a href="#">Aipysurus eydouxii</a> Spine-tailed Seasnake [1117]		Species or species habitat may occur within area
<a href="#">Aipysurus foliosquama</a> Leaf-scaled Seasnake [1118]	Critically Endangered	Species or species habitat known to occur within area
<a href="#">Aipysurus fuscus</a> Dusky Seasnake [1119]		Species or species habitat known to occur within area
<a href="#">Aipysurus laevis</a> Olive Seasnake [1120]		Species or species habitat may occur within area
<a href="#">Astrotia stokesii</a> Stokes' Seasnake [1122]		Species or species habitat may occur within area
<a href="#">Caretta caretta</a> Loggerhead Turtle [1763]	Endangered	Foraging, feeding or related behaviour known to occur within area
<a href="#">Chelonia mydas</a> Green Turtle [1765]	Vulnerable	Foraging, feeding or related behaviour known to occur within area
<a href="#">Crocodylus porosus</a> Salt-water Crocodile, Estuarine Crocodile [1774]		Species or species habitat likely to occur within area
<a href="#">Dermochelys coriacea</a> Leatherback Turtle, Leathery Turtle, Luth [1768]	Endangered	Species or species habitat known to occur within area
<a href="#">Disteira kingii</a> Spectacled Seasnake [1123]		Species or species habitat may occur within area
<a href="#">Disteira major</a> Olive-headed Seasnake [1124]		Species or species habitat may occur within area
<a href="#">Emydocephalus annulatus</a> Turtle-headed Seasnake [1125]		Species or species habitat may occur within area
<a href="#">Enhydrina schistosa</a> Beaked Seasnake [1126]		Species or species habitat may occur within area

Name	Threatened	Type of Presence
<a href="#">Eretmochelys imbricata</a> Hawksbill Turtle [1766]	Vulnerable	Foraging, feeding or related behaviour known to occur within area
<a href="#">Hydrelaps darwiniensis</a> Black-ringed Seasnake [1100]		Species or species habitat may occur within area
<a href="#">Hydrophis atriceps</a> Black-headed Seasnake [1101]		Species or species habitat may occur within area
<a href="#">Hydrophis coggeri</a> Slender-necked Seasnake [25925]		Species or species habitat may occur within area
<a href="#">Hydrophis czeblukovi</a> Fine-spined Seasnake [59233]		Species or species habitat may occur within area
<a href="#">Hydrophis elegans</a> Elegant Seasnake [1104]		Species or species habitat may occur within area
<a href="#">Hydrophis inornatus</a> Plain Seasnake [1107]		Species or species habitat may occur within area
<a href="#">Hydrophis mcdowellii</a> null [25926]		Species or species habitat may occur within area
<a href="#">Hydrophis ornatus</a> Spotted Seasnake, Ornate Reef Seasnake [1111]		Species or species habitat may occur within area
<a href="#">Hydrophis pacificus</a> Large-headed Seasnake, Pacific Seasnake [1112]		Species or species habitat may occur within area
<a href="#">Lapemis hardwickii</a> Spine-bellied Seasnake [1113]		Species or species habitat may occur within area
<a href="#">Lepidochelys olivacea</a> Olive Ridley Turtle, Pacific Ridley Turtle [1767]	Endangered	Foraging, feeding or related behaviour known to occur within area
<a href="#">Natator depressus</a> Flatback Turtle [59257]	Vulnerable	Foraging, feeding or related behaviour known to occur within area
<a href="#">Parahydrophis mertoni</a> Northern Mangrove Seasnake [1090]		Species or species habitat may occur within area
<a href="#">Pelamis platurus</a> Yellow-bellied Seasnake [1091]		Species or species habitat may occur within area
<b>Whales and other Cetaceans</b>		<b>[ Resource Information ]</b>
<b>Name</b>	<b>Status</b>	<b>Type of Presence</b>
<b>Mammals</b>		
<a href="#">Balaenoptera borealis</a> Sei Whale [34]	Vulnerable	Foraging, feeding or related behaviour likely to occur within area
<a href="#">Balaenoptera edeni</a> Bryde's Whale [35]		Species or species habitat likely to occur within area

Name	Status	Type of Presence
<a href="#">Balaenoptera musculus</a> Blue Whale [36]	Endangered	Migration route known to occur within area
<a href="#">Balaenoptera physalus</a> Fin Whale [37]	Vulnerable	Foraging, feeding or related behaviour likely to occur within area
<a href="#">Delphinus delphis</a> Common Dolphin, Short-beaked Common Dolphin [60]		Species or species habitat may occur within area
<a href="#">Feresa attenuata</a> Pygmy Killer Whale [61]		Species or species habitat may occur within area
<a href="#">Globicephala macrorhynchus</a> Short-finned Pilot Whale [62]		Species or species habitat may occur within area
<a href="#">Grampus griseus</a> Risso's Dolphin, Grampus [64]		Species or species habitat may occur within area
<a href="#">Kogia breviceps</a> Pygmy Sperm Whale [57]		Species or species habitat may occur within area
<a href="#">Kogia simus</a> Dwarf Sperm Whale [58]		Species or species habitat may occur within area
<a href="#">Lagenodelphis hosei</a> Fraser's Dolphin, Sarawak Dolphin [41]		Species or species habitat may occur within area
<a href="#">Megaptera novaeangliae</a> Humpback Whale [38]	Vulnerable	Species or species habitat known to occur within area
<a href="#">Mesoplodon densirostris</a> Blainville's Beaked Whale, Dense-beaked Whale [74]		Species or species habitat may occur within area
<a href="#">Orcaella brevirostris</a> Irrawaddy Dolphin [45]		Species or species habitat may occur within area
<a href="#">Orcinus orca</a> Killer Whale, Orca [46]		Species or species habitat may occur within area
<a href="#">Peponocephala electra</a> Melon-headed Whale [47]		Species or species habitat may occur within area
<a href="#">Physeter macrocephalus</a> Sperm Whale [59]		Species or species habitat may occur within area
<a href="#">Pseudorca crassidens</a> False Killer Whale [48]		Species or species habitat likely to occur within area
<a href="#">Sousa chinensis</a> Indo-Pacific Humpback Dolphin [50]		Species or species habitat may occur within area
<a href="#">Stenella attenuata</a> Spotted Dolphin, Pantropical Spotted Dolphin [51]		Species or species habitat may occur within area
<a href="#">Stenella coeruleoalba</a> Striped Dolphin, Euphrosyne Dolphin [52]		Species or species

Name	Status	Type of Presence
<a href="#">Stenella longirostris</a>		habitat may occur within area
Long-snouted Spinner Dolphin [29]		Species or species habitat may occur within area
<a href="#">Steno bredanensis</a>		
Rough-toothed Dolphin [30]		Species or species habitat may occur within area
<a href="#">Tursiops aduncus</a>		
Indian Ocean Bottlenose Dolphin, Spotted Bottlenose Dolphin [68418]		Species or species habitat likely to occur within area
<a href="#">Tursiops aduncus (Arafura/Timor Sea populations)</a>		
Spotted Bottlenose Dolphin (Arafura/Timor Sea populations) [78900]		Species or species habitat likely to occur within area
<a href="#">Tursiops truncatus s. str.</a>		
Bottlenose Dolphin [68417]		Species or species habitat may occur within area
<a href="#">Ziphius cavirostris</a>		
Cuvier's Beaked Whale, Goose-beaked Whale [56]		Species or species habitat may occur within area

### Australian Marine Parks [Resource Information]

Name	Label
Arafura	Multiple Use Zone (IUCN VI)
Arafura	Special Purpose Zone (Trawl) (IUCN VI)
Ashmore Reef	Recreational Use Zone (IUCN IV)
Ashmore Reef	Sanctuary Zone (IUCN Ia)
Cartier Island	Sanctuary Zone (IUCN Ia)
Oceanic Shoals	Habitat Protection Zone (IUCN IV)
Oceanic Shoals	Multiple Use Zone (IUCN VI)
Oceanic Shoals	Special Purpose Zone (Trawl) (IUCN VI)

### Extra Information

#### Nationally Important Wetlands [Resource Information]

Name	State
<a href="#">Ashmore Reef</a>	EXT

#### Key Ecological Features (Marine) [Resource Information]

Key Ecological Features are the parts of the marine ecosystem that are considered to be important for the biodiversity or ecosystem functioning and integrity of the Commonwealth Marine Area.

Name	Region
<a href="#">Carbonate bank and terrace system of the Van Pinnacles of the Bonaparte Basin</a>	North
<a href="#">Shelf break and slope of the Arafura Shelf</a>	North
<a href="#">Tributary Canyons of the Arafura Depression</a>	North
<a href="#">Ancient coastline at 125 m depth contour</a>	North-west
<a href="#">Ashmore Reef and Cartier Island and surrounding</a>	North-west
<a href="#">Carbonate bank and terrace system of the Sahul</a>	North-west
<a href="#">Continental Slope Demersal Fish Communities</a>	North-west
<a href="#">Pinnacles of the Bonaparte Basin</a>	North-west



Name

Region

[Serिंगapatam Reef and Commonwealth waters in](#)

North-west

# Caveat

The information presented in this report has been provided by a range of data sources as acknowledged at the end of the report.

This report is designed to assist in identifying the locations of places which may be relevant in determining obligations under the Environment Protection and Biodiversity Conservation Act 1999. It holds mapped locations of World and National Heritage properties, Wetlands of International and National Importance, Commonwealth and State/Territory reserves, listed threatened, migratory and marine species and listed threatened ecological communities. Mapping of Commonwealth land is not complete at this stage. Maps have been collated from a range of sources at various resolutions.

Not all species listed under the EPBC Act have been mapped (see below) and therefore a report is a general guide only. Where available data supports mapping, the type of presence that can be determined from the data is indicated in general terms. People using this information in making a referral may need to consider the qualifications below and may need to seek and consider other information sources.

For threatened ecological communities where the distribution is well known, maps are derived from recovery plans, State vegetation maps, remote sensing imagery and other sources. Where threatened ecological community distributions are less well known, existing vegetation maps and point location data are used to produce indicative distribution maps.

Threatened, migratory and marine species distributions have been derived through a variety of methods. Where distributions are well known and if time permits, maps are derived using either thematic spatial data (i.e. vegetation, soils, geology, elevation, aspect, terrain, etc) together with point locations and described habitat; or environmental modelling (MAXENT or BIOCLIM habitat modelling) using point locations and environmental data layers.

Where very little information is available for species or large number of maps are required in a short time-frame, maps are derived either from 0.04 or 0.02 decimal degree cells; by an automated process using polygon capture techniques (static two kilometre grid cells, alpha-hull and convex hull); or captured manually or by using topographic features (national park boundaries, islands, etc). In the early stages of the distribution mapping process (1999-early 2000s) distributions were defined by degree blocks, 100K or 250K map sheets to rapidly create distribution maps. More reliable distribution mapping methods are used to update these distributions as time permits.

Only selected species covered by the following provisions of the EPBC Act have been mapped:

- migratory and
- marine

The following species and ecological communities have not been mapped and do not appear in reports produced from this database:

- threatened species listed as extinct or considered as vagrants
- some species and ecological communities that have only recently been listed
- some terrestrial species that overfly the Commonwealth marine area
- migratory species that are very widespread, vagrant, or only occur in small numbers

The following groups have been mapped, but may not cover the complete distribution of the species:

- non-threatened seabirds which have only been mapped for recorded breeding sites
- seals which have only been mapped for breeding sites near the Australian continent

Such breeding sites may be important for the protection of the Commonwealth Marine environment.

## Coordinates

-11.050195 135.064919,-10.806586 132.538378,-10.550122 131.723248,-10.569158 131.056999,-10.645301 130.238465,-10.968907 129.486555,-11.492389 128.886931,-12.28237 128.058878,-12.526806 127.596294,-13.334802 124.978722,-13.751656 123.910783,-14.570941 122.029824,-14.66774 121.798466,-14.589218 121.537202,-14.504985 121.427271,-13.971923 121.047762,-12.793671 120.273813,-11.897833 118.330376,-11.347161 117.24437,-11.29399 117.233851,-11.207368 117.249723,-11.164537 117.303856,-11.075822 117.633304,-10.746906 118.700045,-10.457964 121.012673,-10.483523 121.212201,-10.519495 121.355716,-10.765245 121.998839,-10.742124 122.075732,-10.636867 122.096752,-10.204471 122.097971,-10.165922 122.13102,-10.164201 122.177731,-10.209137 122.231487,-10.405192 122.277153,-10.663958 122.35389,-10.771902 122.524864,-10.789508 122.785928,-10.699185 123.251173,-10.666014 123.268126,-10.625189 123.269281,-10.104212 122.877634,-9.850186 122.647729,-9.828112 122.642656,-9.802658 122.665938,-9.777044 122.798976,-9.874964 122.983774,-10.263519 123.532597,-10.326267 123.656219,-10.240385 123.984463,-9.431038 125.10046,-9.322224 125.23729,-9.261349 125.33911,-8.954316 126.026588,-8.746989 126.521935,-8.491091 127.173621,-8.42963 127.17729,-8.408139 127.167065,-8.3668 127.079339,-8.430914 126.637791,-8.503244 126.167371,-8.516787 126.018754,-8.486018 125.877893,-8.419744 125.834201,-8.326237 125.824532,-8.300933 125.842826,-7.890281 126.790466,-7.846032 126.82174,-7.547108 126.74417,-7.528643 126.747216,-7.513499 126.773013,-7.490781 126.869894,-7.479793 126.988113,-7.494165 127.018506,-7.763478 127.683113,-7.739115 127.798212,-7.65891 127.817052,-7.416205 127.545794,-7.196001 127.254514,-7.159638 127.248001,-7.139629 127.260385,-7.136138 127.296638,-7.13993 127.319715,-7.30199 127.642162,-7.484662 128.29827,-7.527335 128.813348,-7.539708 128.873786,-7.656301 129.083179,-8.012176 129.510381,-8.161742 129.693449,-8.173158 129.785937,-8.153241 129.804551,-8.10364 129.80939,-7.806496 129.797013,-7.774943 129.801616,-7.771374 129.809201,-7.769159 129.837467,-7.844856 130.657506,-7.985072 130.860017,-7.94938 131.088445,-7.701321 131.356135,-7.333762 131.659634,-7.320185 131.684838,-7.208416 132.057957,-7.058867 132.227018,-6.862561 132.200249,-6.465563 131.741374,-6.244472 131.434356,-5.733777 130.96351,-5.716616 130.961924,-5.703835 130.960742,-5.698889 130.966861,-5.681286 130.991859,-5.6783 130.99888,-5.687528 131.037592,-5.787805 131.254305,-6.104094 131.845564,-6.205171 132.04755,-6.288181 132.194098,-6.569125 132.736244,-6.577173 132.93808,-6.552514 133.026697,-6.515662 133.096717,-6.252876 133.304916,-6.248015 133.322646,-6.248568 133.37605,-6.25947 133.397745,-6.298555 133.416831,-6.385542 133.430485,-7.343461 133.545777,-7.750418 134.047247,-7.735871 134.334243,-7.580991 135.381858,-7.59384 135.541044,-7.622394 135.569597,-7.709268 135.627537,-7.824672 135.630987,-10.169869 135.360323,-10.866832 135.307602,-10.905685 135.283748,-10.947745 135.25283,-11.04484 135.097229,-11.050195 135.064919

# Acknowledgements

This database has been compiled from a range of data sources. The department acknowledges the following custodians who have contributed valuable data and advice:

- [-Office of Environment and Heritage, New South Wales](#)
- [-Department of Environment and Primary Industries, Victoria](#)
- [-Department of Primary Industries, Parks, Water and Environment, Tasmania](#)
- [-Department of Environment, Water and Natural Resources, South Australia](#)
- [-Department of Land and Resource Management, Northern Territory](#)
- [-Department of Environmental and Heritage Protection, Queensland](#)
- [-Department of Parks and Wildlife, Western Australia](#)
- [-Environment and Planning Directorate, ACT](#)
- [-Birdlife Australia](#)
- [-Australian Bird and Bat Banding Scheme](#)
- [-Australian National Wildlife Collection](#)
- [-Natural history museums of Australia](#)
- [-Museum Victoria](#)
- [-Australian Museum](#)
- [-South Australian Museum](#)
- [-Queensland Museum](#)
- [-Online Zoological Collections of Australian Museums](#)
- [-Queensland Herbarium](#)
- [-National Herbarium of NSW](#)
- [-Royal Botanic Gardens and National Herbarium of Victoria](#)
- [-Tasmanian Herbarium](#)
- [-State Herbarium of South Australia](#)
- [-Northern Territory Herbarium](#)
- [-Western Australian Herbarium](#)
- [-Australian National Herbarium, Canberra](#)
- [-University of New England](#)
- [-Ocean Biogeographic Information System](#)
- [-Australian Government, Department of Defence Forestry Corporation, NSW](#)
- [-Geoscience Australia](#)
- [-CSIRO](#)
- [-Australian Tropical Herbarium, Cairns](#)
- [-eBird Australia](#)
- [-Australian Government – Australian Antarctic Data Centre](#)
- [-Museum and Art Gallery of the Northern Territory](#)
- [-Australian Government National Environmental Science Program](#)
- [-Australian Institute of Marine Science](#)
- [-Reef Life Survey Australia](#)
- [-American Museum of Natural History](#)
- [-Queen Victoria Museum and Art Gallery, Inveresk, Tasmania](#)
- [-Tasmanian Museum and Art Gallery, Hobart, Tasmania](#)
- Other groups and individuals

The Department is extremely grateful to the many organisations and individuals who provided expert advice and information on numerous draft distributions.

Please feel free to provide feedback via the [Contact Us](#) page.

© Commonwealth of Australia

Department of Agriculture Water and the Environment

GPO Box 858

Canberra City ACT 2601 Australia

+61 2 6274 1111



# EPBC Act Protected Matters Report

This report provides general guidance on matters of national environmental significance and other matters protected by the EPBC Act in the area you have selected.

Information on the coverage of this report and qualifications on data supporting this report are contained in the caveat at the end of the report.

Information is available about [Environment Assessments](#) and the EPBC Act including significance guidelines, forms and application process details.

Report created: 04/06/21 16:44:37

[Summary](#)

[Details](#)

[Matters of NES](#)

[Other Matters Protected by the EPBC Act](#)

[Extra Information](#)

[Caveat](#)

[Acknowledgements](#)



This map may contain data which are ©Commonwealth of Australia (Geoscience Australia), ©PSMA 2015

[Coordinates](#)

[Buffer: 0.0Km](#)



# Summary

## Matters of National Environmental Significance

This part of the report summarises the matters of national environmental significance that may occur in, or may relate to, the area you nominated. Further information is available in the detail part of the report, which can be accessed by scrolling or following the links below. If you are proposing to undertake an activity that may have a significant impact on one or more matters of national environmental significance then you should consider the [Administrative Guidelines on Significance](#).

<a href="#">World Heritage Properties:</a>	None
<a href="#">National Heritage Places:</a>	None
<a href="#">Wetlands of International Importance:</a>	None
<a href="#">Great Barrier Reef Marine Park:</a>	None
<a href="#">Commonwealth Marine Area:</a>	2
<a href="#">Listed Threatened Ecological Communities:</a>	None
<a href="#">Listed Threatened Species:</a>	19
<a href="#">Listed Migratory Species:</a>	36

## Other Matters Protected by the EPBC Act

This part of the report summarises other matters protected under the Act that may relate to the area you nominated. Approval may be required for a proposed activity that significantly affects the environment on Commonwealth land, when the action is outside the Commonwealth land, or the environment anywhere when the action is taken on Commonwealth land. Approval may also be required for the Commonwealth or Commonwealth agencies proposing to take an action that is likely to have a significant impact on the environment anywhere.

The EPBC Act protects the environment on Commonwealth land, the environment from the actions taken on Commonwealth land, and the environment from actions taken by Commonwealth agencies. As heritage values of a place are part of the 'environment', these aspects of the EPBC Act protect the Commonwealth Heritage values of a Commonwealth Heritage place. Information on the new heritage laws can be found at <http://www.environment.gov.au/heritage>

A [permit](#) may be required for activities in or on a Commonwealth area that may affect a member of a listed threatened species or ecological community, a member of a listed migratory species, whales and other cetaceans, or a member of a listed marine species.

<a href="#">Commonwealth Land:</a>	None
<a href="#">Commonwealth Heritage Places:</a>	None
<a href="#">Listed Marine Species:</a>	70
<a href="#">Whales and Other Cetaceans:</a>	24
<a href="#">Critical Habitats:</a>	None
<a href="#">Commonwealth Reserves Terrestrial:</a>	None
<a href="#">Australian Marine Parks:</a>	2

## Extra Information

This part of the report provides information that may also be relevant to the area you have nominated.

<a href="#">State and Territory Reserves:</a>	None
<a href="#">Regional Forest Agreements:</a>	None
<a href="#">Invasive Species:</a>	None
<a href="#">Nationally Important Wetlands:</a>	None
<a href="#">Key Ecological Features (Marine)</a>	3

# Details

## Matters of National Environmental Significance

### Commonwealth Marine Area

[\[ Resource Information \]](#)

Approval is required for a proposed activity that is located within the Commonwealth Marine Area which has, will have, or is likely to have a significant impact on the environment. Approval may be required for a proposed action taken outside the Commonwealth Marine Area but which has, may have or is likely to have a significant impact on the environment in the Commonwealth Marine Area. Generally the Commonwealth Marine Area stretches from three nautical miles to two hundred nautical miles from the coast.

#### Name

EEZ and Territorial Sea  
Extended Continental Shelf

### Marine Regions

[\[ Resource Information \]](#)

If you are planning to undertake action in an area in or close to the Commonwealth Marine Area, and a marine bioregional plan has been prepared for the Commonwealth Marine Area in that area, the marine bioregional plan may inform your decision as to whether to refer your proposed action under the EPBC Act.

#### Name

[North](#)

### Listed Threatened Species

[\[ Resource Information \]](#)

Name	Status	Type of Presence
<b>Birds</b>		
<a href="#">Calidris canutus</a> Red Knot, Knot [855]	Endangered	Species or species habitat may occur within area
<a href="#">Calidris ferruginea</a> Curlew Sandpiper [856]	Critically Endangered	Species or species habitat may occur within area
<a href="#">Numenius madagascariensis</a> Eastern Curlew, Far Eastern Curlew [847]	Critically Endangered	Species or species habitat may occur within area
<b>Mammals</b>		
<a href="#">Balaenoptera borealis</a> Sei Whale [34]	Vulnerable	Species or species habitat likely to occur within area
<a href="#">Balaenoptera musculus</a> Blue Whale [36]	Endangered	Species or species habitat likely to occur within area
<a href="#">Balaenoptera physalus</a> Fin Whale [37]	Vulnerable	Species or species habitat likely to occur within area
<a href="#">Megaptera novaeangliae</a> Humpback Whale [38]	Vulnerable	Species or species habitat likely to occur within area
<b>Reptiles</b>		
<a href="#">Caretta caretta</a> Loggerhead Turtle [1763]	Endangered	Foraging, feeding or related behaviour likely to occur within area

Name	Status	Type of Presence
<a href="#">Chelonia mydas</a> Green Turtle [1765]	Vulnerable	Foraging, feeding or related behaviour known to occur within area
<a href="#">Dermochelys coriacea</a> Leatherback Turtle, Leathery Turtle, Luth [1768]	Endangered	Foraging, feeding or related behaviour likely to occur within area
<a href="#">Eretmochelys imbricata</a> Hawksbill Turtle [1766]	Vulnerable	Foraging, feeding or related behaviour likely to occur within area
<a href="#">Lepidochelys olivacea</a> Olive Ridley Turtle, Pacific Ridley Turtle [1767]	Endangered	Species or species habitat known to occur within area
<a href="#">Natator depressus</a> Flatback Turtle [59257]	Vulnerable	Foraging, feeding or related behaviour known to occur within area

## Sharks

<a href="#">Carcharodon carcharias</a> White Shark, Great White Shark [64470]	Vulnerable	Species or species habitat may occur within area
<a href="#">Glyphis garricki</a> Northern River Shark, New Guinea River Shark [82454]	Endangered	Species or species habitat may occur within area
<a href="#">Glyphis glyphis</a> Speartooth Shark [82453]	Critically Endangered	Species or species habitat may occur within area
<a href="#">Pristis pristis</a> Freshwater Sawfish, Largetooth Sawfish, River Sawfish, Leichhardt's Sawfish, Northern Sawfish [60756]	Vulnerable	Species or species habitat known to occur within area
<a href="#">Pristis zijsron</a> Green Sawfish, Dindagubba, Narrowsnout Sawfish [68442]	Vulnerable	Species or species habitat known to occur within area
<a href="#">Rhincodon typus</a> Whale Shark [66680]	Vulnerable	Species or species habitat may occur within area

## Listed Migratory Species

[\[ Resource Information \]](#)

\* Species is listed under a different scientific name on the EPBC Act - Threatened Species list.

Name	Threatened	Type of Presence
<b>Migratory Marine Birds</b>		
<a href="#">Anous stolidus</a> Common Noddy [825]		Species or species habitat may occur within area
<a href="#">Calonectris leucomelas</a> Streaked Shearwater [1077]		Species or species habitat likely to occur within area
<a href="#">Fregata ariel</a> Lesser Frigatebird, Least Frigatebird [1012]		Species or species habitat may occur within area
<a href="#">Fregata minor</a> Great Frigatebird, Greater Frigatebird [1013]		Species or species habitat may occur within area
<b>Migratory Marine Species</b>		
<a href="#">Anoxypristis cuspidata</a> Narrow Sawfish, Knifetooth Sawfish [68448]		Species or species habitat may occur within area

Name	Threatened	Type of Presence
<a href="#">Balaenoptera borealis</a> Sei Whale [34]	Vulnerable	Species or species habitat likely to occur within area
<a href="#">Balaenoptera edeni</a> Bryde's Whale [35]		Species or species habitat may occur within area
<a href="#">Balaenoptera musculus</a> Blue Whale [36]	Endangered	Species or species habitat likely to occur within area
<a href="#">Balaenoptera physalus</a> Fin Whale [37]	Vulnerable	Species or species habitat likely to occur within area
<a href="#">Carcharhinus longimanus</a> Oceanic Whitetip Shark [84108]		Species or species habitat may occur within area
<a href="#">Carcharodon carcharias</a> White Shark, Great White Shark [64470]	Vulnerable	Species or species habitat may occur within area
<a href="#">Caretta caretta</a> Loggerhead Turtle [1763]	Endangered	Foraging, feeding or related behaviour likely to occur within area
<a href="#">Chelonia mydas</a> Green Turtle [1765]	Vulnerable	Foraging, feeding or related behaviour known to occur within area
<a href="#">Crocodylus porosus</a> Salt-water Crocodile, Estuarine Crocodile [1774]		Species or species habitat likely to occur within area
<a href="#">Dermochelys coriacea</a> Leatherback Turtle, Leathery Turtle, Luth [1768]	Endangered	Foraging, feeding or related behaviour likely to occur within area
<a href="#">Eretmochelys imbricata</a> Hawksbill Turtle [1766]	Vulnerable	Foraging, feeding or related behaviour likely to occur within area
<a href="#">Isurus oxyrinchus</a> Shortfin Mako, Mako Shark [79073]		Species or species habitat likely to occur within area
<a href="#">Isurus paucus</a> Longfin Mako [82947]		Species or species habitat likely to occur within area
<a href="#">Lepidochelys olivacea</a> Olive Ridley Turtle, Pacific Ridley Turtle [1767]	Endangered	Species or species habitat known to occur within area
<a href="#">Manta alfredi</a> Reef Manta Ray, Coastal Manta Ray, Inshore Manta Ray, Prince Alfred's Ray, Resident Manta Ray [84994]		Species or species habitat likely to occur within area
<a href="#">Manta birostris</a> Giant Manta Ray, Chevron Manta Ray, Pacific Manta Ray, Pelagic Manta Ray, Oceanic Manta Ray [84995]		Species or species habitat likely to occur within area
<a href="#">Megaptera novaeangliae</a> Humpback Whale [38]	Vulnerable	Species or species habitat likely to occur within area
<a href="#">Natator depressus</a> Flatback Turtle [59257]	Vulnerable	Foraging, feeding or related behaviour known to occur within area



Name	Threatened	Type of Presence
<a href="#">Orcinus orca</a> Killer Whale, Orca [46]		Species or species habitat may occur within area
<a href="#">Physeter macrocephalus</a> Sperm Whale [59]		Species or species habitat may occur within area
<a href="#">Pristis pristis</a> Freshwater Sawfish, Largetooth Sawfish, River Sawfish, Leichhardt's Sawfish, Northern Sawfish [60756]	Vulnerable	Species or species habitat known to occur within area
<a href="#">Pristis zijsron</a> Green Sawfish, Dindagubba, Narrowsnout Sawfish [68442]	Vulnerable	Species or species habitat known to occur within area
<a href="#">Rhincodon typus</a> Whale Shark [66680]	Vulnerable	Species or species habitat may occur within area
<a href="#">Tursiops aduncus (Arafura/Timor Sea populations)</a> Spotted Bottlenose Dolphin (Arafura/Timor Sea populations) [78900]		Species or species habitat may occur within area

#### Migratory Wetlands Species

<a href="#">Actitis hypoleucos</a> Common Sandpiper [59309]		Species or species habitat may occur within area
<a href="#">Calidris acuminata</a> Sharp-tailed Sandpiper [874]		Species or species habitat may occur within area
<a href="#">Calidris canutus</a> Red Knot, Knot [855]	Endangered	Species or species habitat may occur within area
<a href="#">Calidris ferruginea</a> Curlew Sandpiper [856]	Critically Endangered	Species or species habitat may occur within area
<a href="#">Calidris melanotos</a> Pectoral Sandpiper [858]		Species or species habitat may occur within area
<a href="#">Numenius madagascariensis</a> Eastern Curlew, Far Eastern Curlew [847]	Critically Endangered	Species or species habitat may occur within area
<a href="#">Pandion haliaetus</a> Osprey [952]		Species or species habitat may occur within area

#### Other Matters Protected by the EPBC Act

Listed Marine Species	<a href="#">[ Resource Information ]</a>	
* Species is listed under a different scientific name on the EPBC Act - Threatened Species list.		
Name	Threatened	Type of Presence
<b>Birds</b>		
<a href="#">Actitis hypoleucos</a> Common Sandpiper [59309]		Species or species habitat may occur within area
<a href="#">Anous stolidus</a> Common Noddy [825]		Species or species habitat may occur within area

Name	Threatened	Type of Presence
<a href="#">Calidris acuminata</a> Sharp-tailed Sandpiper [874]		Species or species habitat may occur within area
<a href="#">Calidris canutus</a> Red Knot, Knot [855]	Endangered	Species or species habitat may occur within area
<a href="#">Calidris ferruginea</a> Curlew Sandpiper [856]	Critically Endangered	Species or species habitat may occur within area
<a href="#">Calidris melanotos</a> Pectoral Sandpiper [858]		Species or species habitat may occur within area
<a href="#">Calonectris leucomelas</a> Streaked Shearwater [1077]		Species or species habitat likely to occur within area
<a href="#">Fregata ariel</a> Lesser Frigatebird, Least Frigatebird [1012]		Species or species habitat may occur within area
<a href="#">Fregata minor</a> Great Frigatebird, Greater Frigatebird [1013]		Species or species habitat may occur within area
<a href="#">Numenius madagascariensis</a> Eastern Curlew, Far Eastern Curlew [847]	Critically Endangered	Species or species habitat may occur within area
<a href="#">Pandion haliaetus</a> Osprey [952]		Species or species habitat may occur within area
<b>Fish</b>		
<a href="#">Bhanotia fasciolata</a> Corrugated Pipefish, Barbed Pipefish [66188]		Species or species habitat may occur within area
<a href="#">Campichthys tricarinatus</a> Three-keel Pipefish [66192]		Species or species habitat may occur within area
<a href="#">Choeroichthys brachysoma</a> Pacific Short-bodied Pipefish, Short-bodied Pipefish [66194]		Species or species habitat may occur within area
<a href="#">Choeroichthys suillus</a> Pig-snouted Pipefish [66198]		Species or species habitat may occur within area
<a href="#">Corythoichthys amplexus</a> Fijian Banded Pipefish, Brown-banded Pipefish [66199]		Species or species habitat may occur within area
<a href="#">Corythoichthys flavofasciatus</a> Reticulate Pipefish, Yellow-banded Pipefish, Network Pipefish [66200]		Species or species habitat may occur within area
<a href="#">Corythoichthys haematopterus</a> Reef-top Pipefish [66201]		Species or species habitat may occur within area
<a href="#">Corythoichthys intestinalis</a> Australian Messmate Pipefish, Banded Pipefish [66202]		Species or species habitat may occur within area
<a href="#">Corythoichthys schultzi</a>		

Name	Threatened	Type of Presence
------	------------	------------------

Schultz's Pipefish [66205]

Species or species habitat  
may occur within area

Name	Threatened	Type of Presence
<a href="#">Cosmocampus banneri</a> Roughridge Pipefish [66206]		Species or species habitat may occur within area
<a href="#">Doryrhamphus dactyliophorus</a> Banded Pipefish, Ringed Pipefish [66210]		Species or species habitat may occur within area
<a href="#">Doryrhamphus excisus</a> Bluestripe Pipefish, Indian Blue-stripe Pipefish, Pacific Blue-stripe Pipefish [66211]		Species or species habitat may occur within area
<a href="#">Doryrhamphus janssi</a> Cleaner Pipefish, Janss' Pipefish [66212]		Species or species habitat may occur within area
<a href="#">Festucalex cinctus</a> Girdled Pipefish [66214]		Species or species habitat may occur within area
<a href="#">Filicampus tigris</a> Tiger Pipefish [66217]		Species or species habitat may occur within area
<a href="#">Halicampus brocki</a> Brock's Pipefish [66219]		Species or species habitat may occur within area
<a href="#">Halicampus dunckeri</a> Red-hair Pipefish, Duncker's Pipefish [66220]		Species or species habitat may occur within area
<a href="#">Halicampus grayi</a> Mud Pipefish, Gray's Pipefish [66221]		Species or species habitat may occur within area
<a href="#">Halicampus spirostris</a> Spiny-snout Pipefish [66225]		Species or species habitat may occur within area
<a href="#">Haliichthys taeniophorus</a> Ribboned Pipehorse, Ribboned Seadragon [66226]		Species or species habitat may occur within area
<a href="#">Hippichthys cyanospilos</a> Blue-speckled Pipefish, Blue-spotted Pipefish [66228]		Species or species habitat may occur within area
<a href="#">Hippichthys parvicarinatus</a> Short-keel Pipefish, Short-keeled Pipefish [66230]		Species or species habitat may occur within area
<a href="#">Hippichthys penicillus</a> Beady Pipefish, Steep-nosed Pipefish [66231]		Species or species habitat may occur within area
<a href="#">Hippocampus histrix</a> Spiny Seahorse, Thorny Seahorse [66236]		Species or species habitat may occur within area
<a href="#">Hippocampus kuda</a> Spotted Seahorse, Yellow Seahorse [66237]		Species or species habitat may occur within area
<a href="#">Hippocampus planifrons</a> Flat-face Seahorse [66238]		Species or species habitat may occur within area
<a href="#">Hippocampus spinosissimus</a> Hedgehog Seahorse [66239]		Species or species habitat may occur within area

Name	Threatened	Type of Presence
<a href="#">Micrognathus micronotopterus</a> Tidepool Pipefish [66255]		Species or species habitat may occur within area
<a href="#">Solegnathus hardwickii</a> Pallid Pipehorse, Hardwick's Pipehorse [66272]		Species or species habitat may occur within area
<a href="#">Solegnathus lettiensis</a> Gunther's Pipehorse, Indonesian Pipefish [66273]		Species or species habitat may occur within area
<a href="#">Solenostomus cyanopterus</a> Robust Ghostpipefish, Blue-finned Ghost Pipefish, [66183]		Species or species habitat may occur within area
<a href="#">Syngnathoides biaculeatus</a> Double-end Pipehorse, Double-ended Pipehorse, Alligator Pipefish [66279]		Species or species habitat may occur within area
<a href="#">Trachyrhamphus bicoarctatus</a> Bentstick Pipefish, Bend Stick Pipefish, Short-tailed Pipefish [66280]		Species or species habitat may occur within area
<a href="#">Trachyrhamphus longirostris</a> Straightstick Pipefish, Long-nosed Pipefish, Straight Stick Pipefish [66281]		Species or species habitat may occur within area
<b>Reptiles</b>		
<a href="#">Acalyptophis peronii</a> Horned Seasnake [1114]		Species or species habitat may occur within area
<a href="#">Aipysurus duboisii</a> Dubois' Seasnake [1116]		Species or species habitat may occur within area
<a href="#">Aipysurus eydouxii</a> Spine-tailed Seasnake [1117]		Species or species habitat may occur within area
<a href="#">Aipysurus laevis</a> Olive Seasnake [1120]		Species or species habitat may occur within area
<a href="#">Astrotia stokesii</a> Stokes' Seasnake [1122]		Species or species habitat may occur within area
<a href="#">Caretta caretta</a> Loggerhead Turtle [1763]	Endangered	Foraging, feeding or related behaviour likely to occur within area
<a href="#">Chelonia mydas</a> Green Turtle [1765]	Vulnerable	Foraging, feeding or related behaviour known to occur within area
<a href="#">Crocodylus porosus</a> Salt-water Crocodile, Estuarine Crocodile [1774]		Species or species habitat likely to occur within area
<a href="#">Dermochelys coriacea</a> Leatherback Turtle, Leathery Turtle, Luth [1768]	Endangered	Foraging, feeding or related behaviour likely to occur within area
<a href="#">Disteira kingii</a> Spectacled Seasnake [1123]		Species or species habitat may occur within area
<a href="#">Disteira major</a>		

Name	Threatened	Type of Presence
------	------------	------------------

Olive-headed Seasnake [1124]

Species or species habitat  
may occur within area

Name	Threatened	Type of Presence
<a href="#">Enhydrina schistosa</a> Beaked Seasnake [1126]		Species or species habitat may occur within area
<a href="#">Eretmochelys imbricata</a> Hawksbill Turtle [1766]	Vulnerable	Foraging, feeding or related behaviour likely to occur within area
<a href="#">Hydrophis atriceps</a> Black-headed Seasnake [1101]		Species or species habitat may occur within area
<a href="#">Hydrophis coggeri</a> Slender-necked Seasnake [25925]		Species or species habitat may occur within area
<a href="#">Hydrophis elegans</a> Elegant Seasnake [1104]		Species or species habitat may occur within area
<a href="#">Hydrophis inornatus</a> Plain Seasnake [1107]		Species or species habitat may occur within area
<a href="#">Hydrophis mcdowelli</a> null [25926]		Species or species habitat may occur within area
<a href="#">Hydrophis ornatus</a> Spotted Seasnake, Ornate Reef Seasnake [1111]		Species or species habitat may occur within area
<a href="#">Hydrophis pacificus</a> Large-headed Seasnake, Pacific Seasnake [1112]		Species or species habitat may occur within area
<a href="#">Lapemis hardwickii</a> Spine-bellied Seasnake [1113]		Species or species habitat may occur within area
<a href="#">Lepidochelys olivacea</a> Olive Ridley Turtle, Pacific Ridley Turtle [1767]	Endangered	Species or species habitat known to occur within area
<a href="#">Natator depressus</a> Flatback Turtle [59257]	Vulnerable	Foraging, feeding or related behaviour known to occur within area
<a href="#">Parahydrophis mertoni</a> Northern Mangrove Seasnake [1090]		Species or species habitat may occur within area
<a href="#">Pelamis platurus</a> Yellow-bellied Seasnake [1091]		Species or species habitat may occur within area

## Whales and other Cetaceans [ [Resource Information](#) ]

Name	Status	Type of Presence
<b>Mammals</b>		
<a href="#">Balaenoptera borealis</a> Sei Whale [34]	Vulnerable	Species or species habitat likely to occur within area
<a href="#">Balaenoptera edeni</a> Bryde's Whale [35]		Species or species habitat may occur within area
<a href="#">Balaenoptera musculus</a> Blue Whale [36]	Endangered	Species or species habitat likely to occur within area

Name	Status	Type of Presence
<a href="#">Balaenoptera physalus</a> Fin Whale [37]	Vulnerable	Species or species habitat likely to occur within area
<a href="#">Delphinus delphis</a> Common Dolphin, Short-beaked Common Dolphin [60]		Species or species habitat may occur within area
<a href="#">Feresa attenuata</a> Pygmy Killer Whale [61]		Species or species habitat may occur within area
<a href="#">Globicephala macrorhynchus</a> Short-finned Pilot Whale [62]		Species or species habitat may occur within area
<a href="#">Grampus griseus</a> Risso's Dolphin, Grampus [64]		Species or species habitat may occur within area
<a href="#">Kogia breviceps</a> Pygmy Sperm Whale [57]		Species or species habitat may occur within area
<a href="#">Kogia simus</a> Dwarf Sperm Whale [58]		Species or species habitat may occur within area
<a href="#">Megaptera novaeangliae</a> Humpback Whale [38]	Vulnerable	Species or species habitat likely to occur within area
<a href="#">Mesoplodon densirostris</a> Blainville's Beaked Whale, Dense-beaked Whale [74]		Species or species habitat may occur within area
<a href="#">Orcinus orca</a> Killer Whale, Orca [46]		Species or species habitat may occur within area
<a href="#">Peponocephala electra</a> Melon-headed Whale [47]		Species or species habitat may occur within area
<a href="#">Physeter macrocephalus</a> Sperm Whale [59]		Species or species habitat may occur within area
<a href="#">Pseudorca crassidens</a> False Killer Whale [48]		Species or species habitat likely to occur within area
<a href="#">Stenella attenuata</a> Spotted Dolphin, Pantropical Spotted Dolphin [51]		Species or species habitat may occur within area
<a href="#">Stenella coeruleoalba</a> Striped Dolphin, Euphrosyne Dolphin [52]		Species or species habitat may occur within area
<a href="#">Stenella longirostris</a> Long-snouted Spinner Dolphin [29]		Species or species habitat may occur within area
<a href="#">Steno bredanensis</a> Rough-toothed Dolphin [30]		Species or species habitat may occur within area
<a href="#">Tursiops aduncus</a> Indian Ocean Bottlenose Dolphin, Spotted Bottlenose Dolphin [68418]		Species or species habitat may occur within area



Name	Status	Type of Presence
<a href="#">Tursiops aduncus (Arafura/Timor Sea populations)</a> Spotted Bottlenose Dolphin (Arafura/Timor Sea populations) [78900]		Species or species habitat may occur within area
<a href="#">Tursiops truncatus s. str.</a> Bottlenose Dolphin [68417]		Species or species habitat may occur within area
<a href="#">Ziphius cavirostris</a> Cuvier's Beaked Whale, Goose-beaked Whale [56]		Species or species habitat may occur within area

## Australian Marine Parks Resource Information

Name	Label
Oceanic Shoals	Multiple Use Zone (IUCN VI)
Oceanic Shoals	Special Purpose Zone (Trawl) (IUCN VI)

## Extra Information

### Key Ecological Features (Marine) Resource Information

Key Ecological Features are the parts of the marine ecosystem that are considered to be important for the biodiversity or ecosystem functioning and integrity of the Commonwealth Marine Area.

Name	Region
<a href="#">Carbonate bank and terrace system of the Van</a>	North
<a href="#">Pinnacles of the Bonaparte Basin</a>	North
<a href="#">Shelf break and slope of the Arafura Shelf</a>	North

# Caveat

The information presented in this report has been provided by a range of data sources as acknowledged at the end of the report.

This report is designed to assist in identifying the locations of places which may be relevant in determining obligations under the Environment Protection and Biodiversity Conservation Act 1999. It holds mapped locations of World and National Heritage properties, Wetlands of International and National Importance, Commonwealth and State/Territory reserves, listed threatened, migratory and marine species and listed threatened ecological communities. Mapping of Commonwealth land is not complete at this stage. Maps have been collated from a range of sources at various resolutions.

Not all species listed under the EPBC Act have been mapped (see below) and therefore a report is a general guide only. Where available data supports mapping, the type of presence that can be determined from the data is indicated in general terms. People using this information in making a referral may need to consider the qualifications below and may need to seek and consider other information sources.

For threatened ecological communities where the distribution is well known, maps are derived from recovery plans, State vegetation maps, remote sensing imagery and other sources. Where threatened ecological community distributions are less well known, existing vegetation maps and point location data are used to produce indicative distribution maps.

Threatened, migratory and marine species distributions have been derived through a variety of methods. Where distributions are well known and if time permits, maps are derived using either thematic spatial data (i.e. vegetation, soils, geology, elevation, aspect, terrain, etc) together with point locations and described habitat; or environmental modelling (MAXENT or BIOCLIM habitat modelling) using point locations and environmental data layers.

Where very little information is available for species or large number of maps are required in a short time-frame, maps are derived either from 0.04 or 0.02 decimal degree cells; by an automated process using polygon capture techniques (static two kilometre grid cells, alpha-hull and convex hull); or captured manually or by using topographic features (national park boundaries, islands, etc). In the early stages of the distribution mapping process (1999-early 2000s) distributions were defined by degree blocks, 100K or 250K map sheets to rapidly create distribution maps. More reliable distribution mapping methods are used to update these distributions as time permits.

Only selected species covered by the following provisions of the EPBC Act have been mapped:

- migratory and
- marine

The following species and ecological communities have not been mapped and do not appear in reports produced from this database:

- threatened species listed as extinct or considered as vagrants
- some species and ecological communities that have only recently been listed
- some terrestrial species that overfly the Commonwealth marine area
- migratory species that are very widespread, vagrant, or only occur in small numbers

The following groups have been mapped, but may not cover the complete distribution of the species:

- non-threatened seabirds which have only been mapped for recorded breeding sites
- seals which have only been mapped for breeding sites near the Australian continent

Such breeding sites may be important for the protection of the Commonwealth Marine environment.

# Coordinates

-8.175203 131.627546,-8.42842 131.536277,-8.480345 131.546257,-8.510284 131.57267,-8.526668 131.626299,-8.536523 131.635272,-8.573897 131.638833,-8.623046 131.658432,-8.663499 131.695991,-8.691476 131.765189,-8.732632 131.954954,-8.750267 131.995288,-8.772643 132.023804,-8.800079 132.041414,-8.818213 132.048543,-8.837755 132.050834,-8.980067 132.049118,-9.032095 132.059597,-9.065102 132.085612,-9.130538 132.181438,-9.153677 132.195655,-9.1812 132.203089,-9.229384 132.149908,-9.267113 132.07991,-9.304338 132.071486,-9.363349 132.08634,-9.378899 132.075021,-9.390342 131.949495,-9.407931 131.908543,-9.431167 131.88626,-9.483507 131.87581,-9.640256 131.90422,-9.756046 131.895964,-9.823654 131.871154,-9.833037 131.859497,-9.854349 131.834391,-9.887401 131.762593,-9.926063 131.57999,-9.946288 131.517267,-10.126331 131.162343,-10.190961 131.067688,-10.363038 130.901906,-10.393937 130.856261,-10.417981 130.800813,-10.467283 130.618259,-10.499573 130.485036,-10.531027 130.3047,-10.531027 130.006329,-10.515607 129.702986,-10.528662 129.566645,-10.549675 129.499585,-10.584389 129.426012,-10.702838 129.245014,-10.7466 129.20185,-10.874712 129.106516,-10.912863 129.056211,-10.915287 129.024592,-10.895215 128.974096,-10.891925 128.933234,-10.864283 128.820523,-10.855209 128.67658,-10.870343 128.613908,-10.932253 128.482264,-10.968333 128.37736,-10.987094 128.282058,-10.982335 128.259215,-10.91683 128.243767,-10.89953 128.241131,-10.696912 128.344001,-10.493445 128.463132,-10.421247 128.481785,-10.356378 128.472167,-10.267795 128.427364,-10.189993 128.36272,-10.15306 128.30798,-10.061007 128.129772,-9.930504 127.991757,-9.891022 127.923069,-9.876768 127.866365,-9.871238 127.797893,-9.885036 127.532329,-9.902513 127.401844,-9.982961 126.998101,-9.993637 126.815437,-9.972901 126.320661,-10.065923 125.977685,-10.107352 125.868584,-10.10621 125.856591,-10.087657 125.849297,-10.041072 125.899787,-9.91437 126.103094,-9.832517 126.274415,-9.787783 126.461917,-9.754312 126.757788,-9.738715 126.841046,-9.712925 126.888479,-9.664831 126.932745,-9.505165 127.007619,-9.430261 127.06403,-9.364301 127.112315,-9.222734 127.26288,-9.165395 127.311528,-9.110596 127.339983,-8.996932 127.364557,-8.987826 127.373663,-8.959793 127.502546,-8.939805 127.698614,-8.971873 127.889611,-8.970784 127.963185,-8.960016 128.030421,-8.935073 128.111321,-8.899998 128.186538,-8.782988 128.30491,-8.741834 128.37914,-8.756167 128.535924,-8.743373 128.644946,-8.713843 128.725816,-8.624986 128.831333,-8.599067 128.874068,-8.576442 129.070057,-8.500986 129.479404,-8.491515 129.596472,-8.50097 129.649443,-8.548559 129.775078,-8.568547 129.863594,-8.571402 129.974953,-8.50299 130.152963,-8.469834 130.284316,-8.426794 130.339816,-8.430601 130.370273,-8.520324 130.436095,-8.561128 130.482208,-8.589716 130.527716,-8.608424 130.581562,-8.620066 130.683046,-8.592235 130.843968,-8.588227 130.993913,-8.559221 131.04532,-8.326993 131.238776,-8.233912 131.351198,-8.047983 131.596171,-7.917274 131.752346,-7.897024 131.792981,-7.88618 131.829358,-7.905216 131.841732,-7.98658 131.80463,-8.003054 131.79273,-8.094591 131.663617,-8.175203 131.627546

# Acknowledgements

This database has been compiled from a range of data sources. The department acknowledges the following custodians who have contributed valuable data and advice:

- [-Office of Environment and Heritage, New South Wales](#)
- [-Department of Environment and Primary Industries, Victoria](#)
- [-Department of Primary Industries, Parks, Water and Environment, Tasmania](#)
- [-Department of Environment, Water and Natural Resources, South Australia](#)
- [-Department of Land and Resource Management, Northern Territory](#)
- [-Department of Environmental and Heritage Protection, Queensland](#)
- [-Department of Parks and Wildlife, Western Australia](#)
- [-Environment and Planning Directorate, ACT](#)
- [-Birdlife Australia](#)
- [-Australian Bird and Bat Banding Scheme](#)
- [-Australian National Wildlife Collection](#)
- Natural history museums of Australia
- [-Museum Victoria](#)
- [-Australian Museum](#)
- [-South Australian Museum](#)
- [-Queensland Museum](#)
- [-Online Zoological Collections of Australian Museums](#)
- [-Queensland Herbarium](#)
- [-National Herbarium of NSW](#)
- [-Royal Botanic Gardens and National Herbarium of Victoria](#)
- [-Tasmanian Herbarium](#)
- [-State Herbarium of South Australia](#)
- [-Northern Territory Herbarium](#)
- [-Western Australian Herbarium](#)
- [-Australian National Herbarium, Canberra](#)
- [-University of New England](#)
- [-Ocean Biogeographic Information System](#)
- [-Australian Government, Department of Defence Forestry Corporation, NSW](#)
- [-Geoscience Australia](#)
- [-CSIRO](#)
- [-Australian Tropical Herbarium, Cairns](#)
- [-eBird Australia](#)
- [-Australian Government – Australian Antarctic Data Centre](#)
- [-Museum and Art Gallery of the Northern Territory](#)
- [-Australian Government National Environmental Science Program](#)
- [-Australian Institute of Marine Science](#)
- [-Reef Life Survey Australia](#)
- [-American Museum of Natural History](#)
- [-Queen Victoria Museum and Art Gallery, Inveresk, Tasmania](#)
- [-Tasmanian Museum and Art Gallery, Hobart, Tasmania](#)
- Other groups and individuals

The Department is extremely grateful to the many organisations and individuals who provided expert advice and information on numerous draft distributions.

Please feel free to provide feedback via the [Contact Us](#) page.

© Commonwealth of Australia

Department of Agriculture Water and the Environment

GPO Box 858

Canberra City ACT 2601 Australia

+61 2 6274 1111

APPENDIX E – STAKEHOLDER CONSULTATION  
RECORDS

## **STAKEHOLDER CONSULTATION**

Consultation Correspondence

## Barossa Stakeholder Quarterly Update



Consultation, Santos

To

Bcc

Reply

Reply All

Forward



Fri 11/06/2021 2:02 PM

You forwarded this message on 20/08/2021 8:59 AM.



Good morning,

Santos, as Operator of the Barossa Development, is pleased to provide the following **Stakeholder Quarterly Update**.

### Development update and ongoing engagement

The Final Investment Decision (FID) to proceed with the Barossa Development was announced on 31 March, 2021, by Santos Offshore Pty Ltd (Operator) and our joint venture partner, SK E&S Australia Pty Ltd. Development execution has commenced, with first gas production targeted for the first half of 2025. Further information is available via Santos' investor webpage <https://www.santos.com/news/santos-announces-fid-on-the-barossa-gas-project-for-darwin-1ng/>

The first on-water development activity will be a short survey of the pipeline route to be conducted in October/November this year. The survey will involve one vessel and take approximately 1-2 weeks to complete. Additional detail will be provided to relevant stakeholders in advance of the activity.

During the next four years, Santos is required to prepare various regulatory approval applications including those assessed by NOPSEMA under the Australian Commonwealth Offshore Petroleum and Greenhouse Gas Storage (Environment) Regulations 2009. We will continue to ensure that relevant stakeholders are engaged during the preparation of Environment Plans, and are provided pre-activity notifications of all our on-water activities.

Conscious of the amount of industry information provided to some stakeholders, Santos is proposing to limit written information to quarterly development updates. The updates will include information on development progress, upcoming regulatory approvals and notifications of proposed and completed on-water activities. From time-to-time there may be a need to conduct out-of-sequence engagement on specific issues and activities.

Please make contact if you have queries about the development or want to discuss the proposed engagement process. We would be pleased to meet in person or facilitate online conversations at any time.

### Development Drilling & Completions engagement and feedback request

Please find attached information on the proposed Barossa Development Drilling and Completions campaign planned for commencement in Q2 2022.

Santos is preparing an Environment Plan (EP) for this activity in accordance with the Offshore Petroleum and Greenhouse Gas Storage (Environment) Regulations. The EP will be submitted to NOPSEMA for formal assessment.

Should you require additional information or have a comment to make about the proposed activity, please be in touch by the 9 July via the contact details below.

The EP will be published in full on the NOPSEMA webpage Industry environment plans ([nopsema.gov.au](http://nopsema.gov.au)), with the exception of sensitive information received during this engagement process and transcripts of correspondence between stakeholders and Santos. This information is provided to NOPSEMA for consideration during the assessment, but is not published for public review. If you do not wish for your comments to be published in this EP, or wish to provide your comments anonymously, please make this known to Santos.

We look forward to hearing from you.

Santos Limited, 100 St George's Terrace, Perth WA 6000



<https://www.santos.com/>

# **STAKEHOLDER CONSULTATION**

Consultation Material

# Barossa Development

## Development Drilling & Completions

### Overview

Barossa is an offshore natural gas development located approximately 300 kilometres north-west of Darwin. The development is required to backfill gas supply to the existing Darwin LNG (DLNG) facility at Wickham Point. The targeted ready-for-start-up date is Q4 2024 with first gas production targeted for the first half of 2025.

The development is being progressed by joint venturers Santos Offshore Pty Ltd (Operator) and SK E&S Australia Pty Ltd. The development area is located in Commonwealth waters with initial development occurring within permit NT/L1, known as the Barossa Field. The development area also includes permit NT/RL6 (the Caldita Field) to the south.

The initial development involves producing the Barossa Field through subsea wells and a network of subsea flowlines and marine risers to a Floating, Production, Storage and Offtake (FPSO) vessel. Processing would then occur on the FPSO to separate the natural gas and condensate.

The condensate would be transferred from the FPSO to specialised offtake tankers for export. The resulting natural gas would be sent to Darwin via a new 260-km gas export pipeline connected to the existing Bayu-Undan to Darwin gas export pipeline.

The Barossa Development Offshore Project Proposal was accepted by the National Offshore Petroleum Safety and Environmental Management Authority (NOPSEMA) in March 2018. Santos is seeking to commence development drilling of the Barossa subsea wells in mid-2022. In order to conduct the development drilling, Santos requires an NOPSEMA-accepted Environment Plan (EP) prepared in accordance with the Commonwealth *Offshore Petroleum and Greenhouse Gas Storage (Environment) Regulations 2009*.

As a relevant and potentially affected stakeholder, Santos is seeking your feedback on the proposed development drilling activity. Please advise if you have any objections, claims or information requests about the proposed activity. Santos will endeavour to address all stakeholder feedback prior to the EP being submitted for assessment.


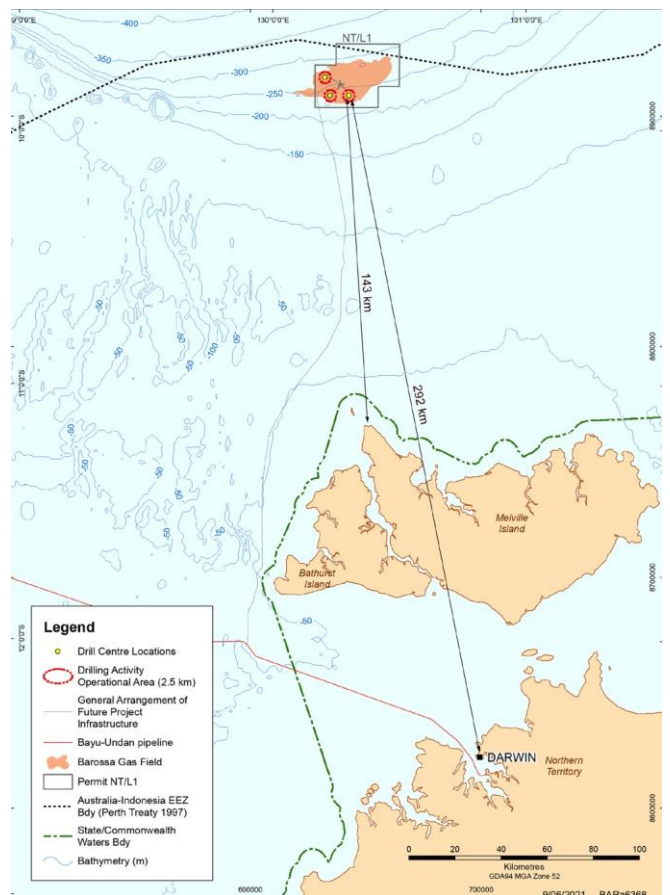
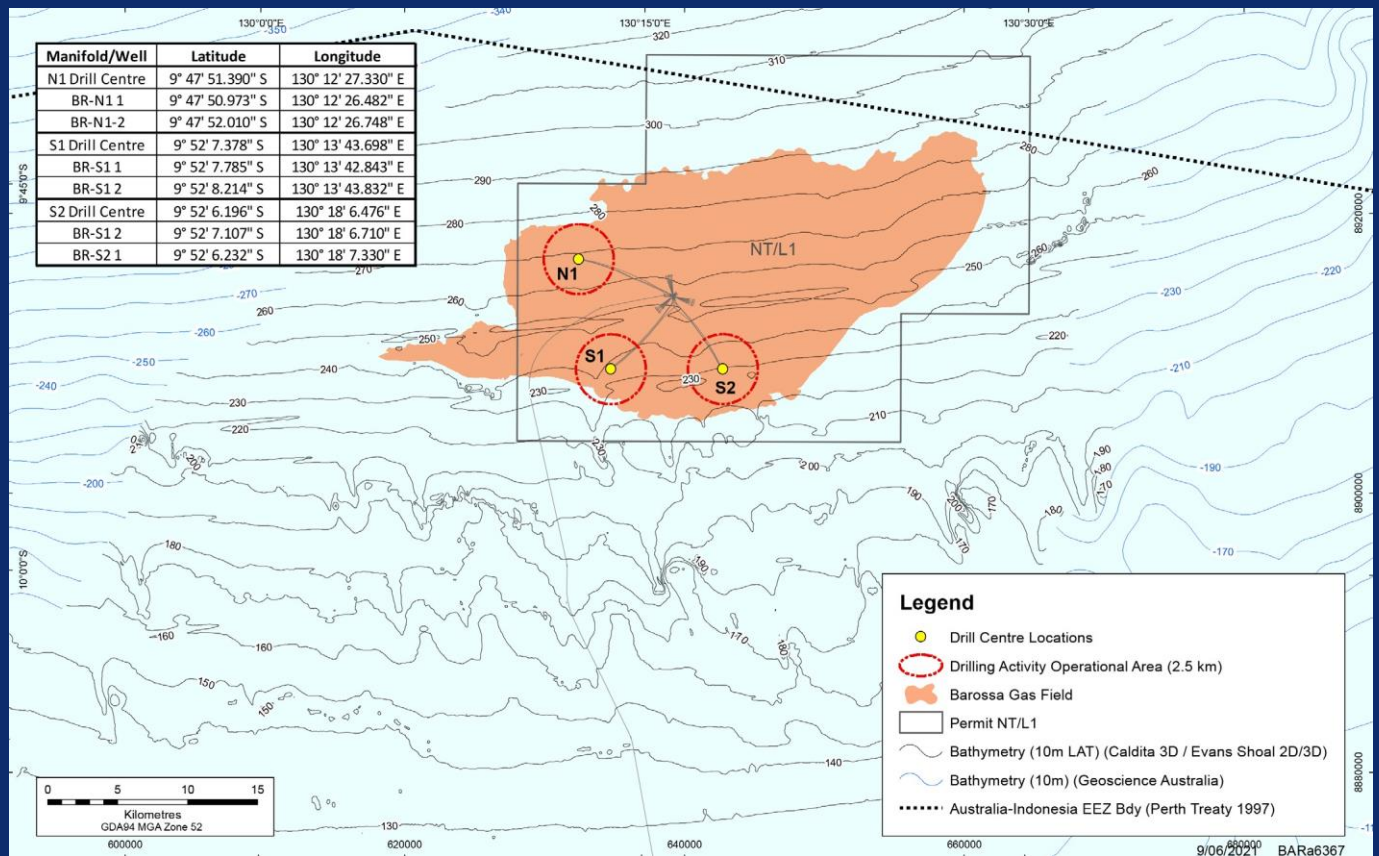


Figure 1: Barossa Development Location Map





## Figure 2: Barossa Development Development Drilling and Completions Location Map



### OPERATIONAL AREA

Manifold	Latitude	Longitude
N1 Manifold	9° 47' 51.390" S	130° 12' 27.330" E
S1 Manifold	9° 52' 7.378" S	130° 13' 43.698" E
S2 Manifold	9° 52' 6.196" S	130° 18' 6.476" E

## Proposed Activity

Santos plans to drill six (6) development wells in the Barossa Field with a moored semi-submersible mobile offshore drilling unit (MODU) commencing in mid-2022. Provision for a re-spud is carried should technical difficulties be encountered. The MODU will be supported by up to four (4) support vessels which will transit between the development area and onshore supply base as required.

Activities associated with the drilling campaign will occur within a 2.5-km radius of each well, i.e., the Operational Area. The Operational Area includes the well head location, MODU and anchoring arrangement and support vessel and helicopter operations.

A 500-metre exclusion zone (called a 'petroleum safety zone' or PSZ) will be in place around the MODU during drilling. The exclusion zone will remain in place around each well until eventual field decommissioning.

Once drilling has been completed, an offshore intervention vessel will be used to install a subsea Christmas tree on each well and prepare the wells for hook-up to the subsea production system (which will be addressed in a separate Environment Plan).

## Timing

Development drilling activities are expected to commence in Q2 2022 subject to receipt of all regulatory approvals. Each well is expected to take approximately 90 days to drill. The entire drilling campaign is expected to take approximately 18 months subject to weather and operational performance.

Santos commits to notifying relevant stakeholders of the activity commencement date once confirmed and to providing at least quarterly activity updates.

**Table 1: Development drilling and completions activity summary**

ACTIVITY INFORMATION		
<b>Location</b>	Santos permit NT/L1 (the Barossa field) located wholly in Commonwealth Waters ~300kms north of Darwin.	
<b>Schedule</b>	Targeting a commencement in Q2, 2022.	
<b>Duration</b>	Each well is expected to take ~90 days to drill and complete. The six wells are anticipated to be completed within ~18 months. Note: provision for a re-spud is carried should technical difficulties be encountered.	
<b>Water depth</b>	230-280 metres.	
<b>Equipment/vessels</b>	A moored semi-submersible mobile offshore drilling unit (MODU) will be supported by up to four offshore support vessels which will transit between the drilling area and the supply base as required. An offshore intervention vessel will be used to install a subsea Christmas tree on each well and to suspend the wells.	
<b>Key activities</b>	<ul style="list-style-type: none"> <li>• MODU towing and mooring</li> <li>• Drilling and completions activities</li> <li>• Use of water-based and synthetic-based drilling muds</li> <li>• Discharge of drilled solids, drilling muds, completions fluids and residual cement</li> <li>• Well-flowback to a MODU well test package</li> <li>• Installation of subsea wellheads and Christmas trees</li> <li>• Offshore material/bulk transfers and diesel bunkering</li> <li>• MODU, ROV, vessel and helicopter operations</li> </ul>	
<b>Exclusion Zone</b>	500 metres around the MODU and completed wells.	
<b>Operational Area</b>	Approximately 2.5 km around the MODU.	
<b>Description of natural environment</b>	Seabed in the development area is generally flat and devoid of any significant bathymetric features. Marine sediments are predominantly silty sand and lack hard substrate.	
<b>Proximity to key regional features</b>	Regional Feature Darwin, NT	Distance ~300 kms
	Tiwi Islands, NT	~150 kms
	Oceanic Shoals Australian Marine Park	~50kms
	Key Ecological Feature (KEF) – 'Shelf break and slope of the Arafura Shelf'	Partial overlap
	Commercial Fisheries – refer to supplementary information provided to fishing stakeholders	Partial overlap with Timor Reef Fishery
<b>Anticipated worst case oil spill scenario</b>	A loss of well control could result in a well blowout and release of Barossa reservoir fluids, which includes natural gas and condensate.	
<b>Response tier required</b>	In the event of loss of well control a Level 3 response would be implemented as per the activity-specific Oil Pollution Emergency Plan (OPEP) arrangements described in the EP.	

## Stakeholder Engagement

Santos encourages open, two-way communication with stakeholders throughout the planning and implementation of this activity.

Stakeholder engagement for the proposed drilling activity was undertaken by the previous development operator in June/July 2019. Santos has decided to re-engage on the same activity to ensure relevant stakeholders remain informed and are afforded the opportunity to comment.

If you wish to discuss this consultation package further, please provide comment by **9 July 2021**.

Consultation for this activity will be ongoing post regulatory acceptance, until the activity is completed.

## Timing

The Commonwealth Offshore Petroleum and Greenhouse Gas Storage Environment Regulations 2009 require a titleholder to have an accepted Environment Plan (EP), including corresponding Oil Pollution Emergency Plans (OPEPs), accepted by NOPSEMA before any petroleum activity can commence.

New projects proposed for development in Australian Commonwealth waters, such as Barossa, are required to have an over-arching Offshore Project Proposal (OPP) accepted by NOPSEMA as the first stage of the environmental assessment process. The Barossa Development OPP was accepted in March 2018. The OPP is available at [www.nopsema.gov.au](http://www.nopsema.gov.au)

The OPP is the over-arching environmental management plan that guides the preparation of more detailed EPs for each project activity. During the subsequent development of each EP, the titleholder must undertake consultation with 'relevant persons', as defined by regulations. In doing so, relevant persons are to be provided with sufficient information with reasonable time to assess the possible consequences of the activity on their functions, interests and activities. Titleholders must then provide feedback to relevant persons that their objections or claims have been understood, considered and appropriately addressed.

The Barossa Gas Export Pipeline Installation EP was the first Barossa EP to be prepared and submitted by Santos. It was accepted by NOPSEMA in March 2020. This consultation package relates to the Development Drilling & Completions EP, which will be the second to be prepared for submittal to NOPSEMA. Further EPs will be developed to cover other project activities, including subsea structure installation and FPSO facility and gas export pipeline commissioning and operations.

## General Commitments

In the development of the EP, Santos will incorporate control measures to ensure environmental impacts and risks are acceptable and ALARP. The following control measures relating to interactions with other marine users will also be included. Any additional control measures identified during stakeholder engagement will be considered for inclusion in the EP.

POTENTIAL AREA OF INTEREST	SANTOS COMMITMENTS
<b>Maritime notices</b> <ul style="list-style-type: none"><li>• <b>Notice to Mariners (NTM)</b></li><li>• <b>AUSCOAST warnings</b></li></ul>	A notification will be provided prior to MODU/vessel arrival in the Operational Area and following departure. Notifications are provided to the Australian Maritime Safety Authority (AMSA) Joint Rescue Coordination Centre, Australian Hydrographic Office and designated port authorities so the maritime industry is aware of activities.
<b>Stakeholder notifications</b>	Other relevant marine users identified during stakeholder consultation and listed in the EP will be provided a commencement notification at least two weeks prior to the activity commencing. Santos will have a process in place to ensure any stakeholder feedback is recorded, evaluated and responded to.
<b>Support vessel in place during activity to reduce potential for collision or interference with other marine users</b>	At least one support vessel will be on standby at all times to monitor the MODU exclusion zone to identify approaching third-party vessels and communicate with the vessels.

## Feedback

Your feedback on the planned development drilling is important to us. If you have any objections, concerns or information requests regarding this activity, or any of Santos' current or proposed activities in Northern Australia, please contact us by **9 July 2021** via phone or email.

### Contact

Michael Marren  
Telephone: 08 9266 0542  
Email: [Offshore.Consultation@Santos.com](mailto:Offshore.Consultation@Santos.com)

**Santos**

Level 7, 100 St George's Terrace  
Perth WA 6000 Australia

GPO Box 5624  
Perth WA 6831

T: +61 8 6218 7100  
F: +61 8 6218 7200

[www.santos.com](http://www.santos.com)

JUNE 2021

## Barossa Development

### Development Drilling & Completions

#### Additional information for commercial fisheries

In addition to the Santos Barossa Development Drilling and Completions Environment Plan stakeholder consultation package, the following supplementary information is for commercial fishers active in the region.

The proposed drilling activity has the potential to affect the following commercial fisheries:

##### Commonwealth managed fisheries

- Northern Prawn Fishery
- Southern Bluefin Tuna Fishery
- Western Skipjack Tuna Fishery
- Western Tuna and Billfish Fishery

##### Northern Territory (NT) managed fisheries

- Aquarium Fishery
- Spanish Mackerel Fishery
- Timor Reef Fishery
- Demersal Fishery


Commonwealth and NT managed commercial fisheries are illustrated in Figure 1 and 2, and bathymetric contours are illustrated in Figure 3.

A summary of Santos' knowledge of fishing effort in these fisheries in relation to the Barossa Field is provided in Table 1 and 2.

A summary of key concerns raised with Santos relevant to commercial fisheries from the proposed drilling activities is provided in Table 3. These concerns include:

- Interference with commercial fishing activities and exclusion from fishing areas.
- Introduction of Invasive Marine Species (i.e., marine pests).
- Vessel collision and refuelling incidents.
- Loss of well control and oil spill response.

Further assessment of potential impacts and risks associated with the proposed drilling activity will be included in the Barossa Development Drilling and Completions Environment Plan.



#### Feedback

Santos is committed to working together with the commercial fishing industry with the intent that each can proceed with their business in a safe and efficient manner, without loss or conflict.

To this end, if you have any objections, concerns or information requests regarding this activity please contact us by Friday, **9 July 2021** via phone or email. Santos would be pleased to meet in person, or to arrange an online forum, to discuss further.

Equally, if you do not wish to receive further information from Santos on this drilling activity, please advise directly or through your representative body.

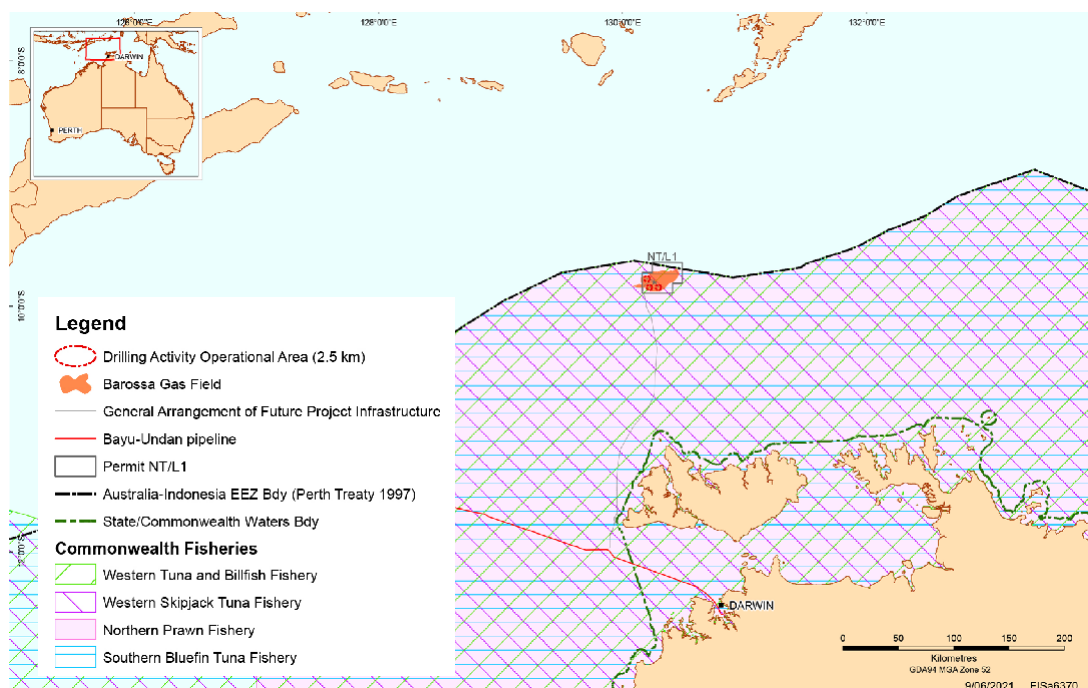
##### Contact

Michael Marren  
Telephone: 08 9266 0542  
Email: [Offshore.Consultation@Santos.com](mailto:Offshore.Consultation@Santos.com)

**Table 1: Summary of Commonwealth managed fishery**

FISHERY	SUMMARY OF FISHERY IN RELATION TO THE BAROSSA FIELD	ASSESSMENT OF POTENTIAL DRILLING IMPACTS
<b>Northern Prawn Fishery</b>	<p>The Northern Prawn Fishery management area extends over the Australia’s northern coast, between Cape York in Queensland and Cape Londonderry in WA, from the low water mark to the outer edge of the Australian Fishing Zone (AFZ). The majority of the fishing effort within the Northern Prawn Fishery occurs in the area of the Gulf of Carpentaria, Joseph Bonaparte Gulf and along the Arnhem Land coast.</p> <p>The key target species are banana prawns, tiger prawns and endeavour prawns. There are two fishing seasons, with the season end date depends on catch rates:</p> <ul style="list-style-type: none"> <li>• Season 1 (mainly banana prawns caught): 1 April – 15 June</li> <li>• Season 2 (mainly tiger prawns caught): 1 August – end of November</li> </ul> <p>The areas of low, medium and high fishing effort are distant from the Barossa Field. Based on previous industry consultation prawn fishing is not expected in water depths greater than ~130 m.</p> <p>Scampi are targeted in deeper waters north of the Barossa Field. There is a low level of fishing spread across two to three months of the year.</p>	<p>No impact to the prawn fishery expected given the location and water depth of the Barossa Field.</p> <p>Scampi fishing occurs in deeper waters (&gt;250 m) with recorded fishing effort to the north of the Barossa Field.</p> <p>Drilling activities are not expected to displace trawl fishers or affect scampi catch.</p>
<b>Southern Bluefin Tuna Fishery</b>	<p>The Southern Bluefin Tuna Fishery operates around Australia and extends to the high seas fishing zone (out to 200 nm from the coast). The fishery targets southern bluefin tuna only.</p> <p>Fishing activity is focussed in southern Australian waters with no activity expected across the Barossa Field or surrounds.</p>	No impact to the fishery expected.
<b>Western Skipjack Tuna Fishery</b>	<p>This Western Skipjack Tuna Fishery extends from west from Cape York Peninsula and around Australia to the South Australian / Victorian border, out to the edge of the AFZ.</p> <p>Little fishing activity has been undertaken in this fishery since 2008. No fishing activity associated with this fishery is expected to occur within the Barossa Field or surrounds.</p>	No impact to the fishery expected.
<b>Western Tuna and Billfish Fishery</b>	<p>The Western Tuna and Billfish Fishery management area extends over a large area westward from Cape York Peninsula off Queensland, around the west coast of WA and eastward, across the Great Australian Bight to 141°E at the South Australian/Victorian border.</p> <p>The fishery has operated at low levels of effort since the early 2000’s due to economic conditions. Target species include albacore, bigeye tuna, yellow fin tuna, swordfish and striped marlin.</p> <p>This fishery is not known to be active within the Barossa Field or surrounds.</p>	No impact to the fishery expected.

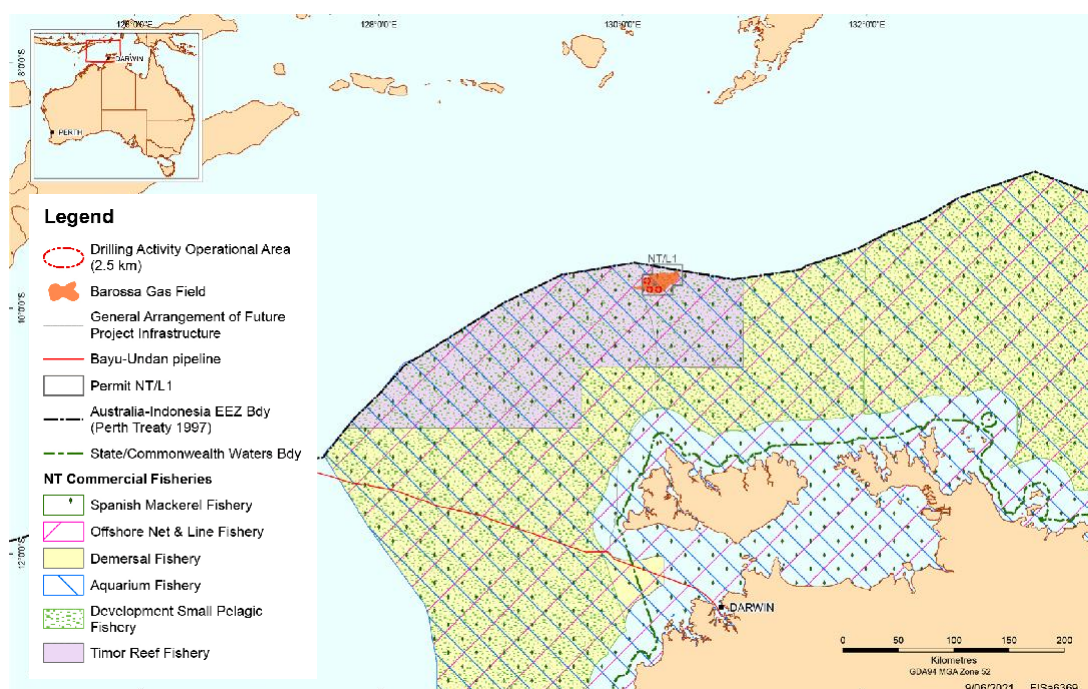
**Figure 1**



**Table 2: Summary of Northern Territory managed fishery**

FISHERY	SUMMARY OF FISHERY IN RELATION TO THE BAROSSA FIELD	ASSESSMENT OF POTENTIAL IMPACTS
<b>Aquarium Fishery</b>	<p>The Aquarium Fishery is a small-scale, multi-species fishery that prospects freshwater, estuarine and marine habitats to the outer boundary of the AFZ. The harvest of most marine species occurs within 100 km of Nhulunbuy and Darwin, though one license holder does occasionally collect from offshore locations, including at Evans Shoal (approximately 65 km west of the Barossa Field).</p> <p>This fishery is not expected to be active across the Barossa Field or surrounds.</p>	No impact to the fishery expected.
<b>Spanish Mackerel Fishery</b>	<p>The fishery extends seaward from the high-water mark to the edge of the AFZ. The majority of the fishing effort occurs in the vicinity of reefs, headlands and shoals and includes waters near Bathurst Island, New Year Island, northern and western Groote Eylandt, the Gove Peninsula, the Wessel Islands, the Sir Edward Pellew Group and suitable fishing grounds on the western and eastern mainland coasts.</p> <p>This fishery is not expected to be active across the Barossa Field or surrounds.</p>	No impact to the fishery expected.
<b>Timor Reef Fishery</b>	<p>The Timor Reef Fishery (TRF) extends north-west of Darwin to the WA-NT border and to the outer limit of the AFZ. Fishing occurs primarily in the 100 to 200-m depth range.</p> <p>Previous consultation indicates that the main target species is goldband snapper, with other tropical snappers (e.g., crimson snapper and saddletail snapper) also making up part of the catch; there are two active fishing licence holders currently operating in the fishery; main fishing method is trap fishing; fishery is most productive between October and May, with less activity during the dry season months of June-August due to strong northerly winds.</p> <p>Due to the water depth and based on a review of available historical catch data, fishing activity is not expected across the Barossa Field and surrounds.</p>	No impact to the fishery expected.
<b>Demersal Fishery</b>	<p>The fishery extends from waters 15 nm from the coastal waters mark to the outer limit of the AFZ, excluding the area of the Timor Reef Fishery. Hence, this fishery does not overlap with Barossa Field or surrounds.</p>	No impact to the fishery expected.

**Figure 2**

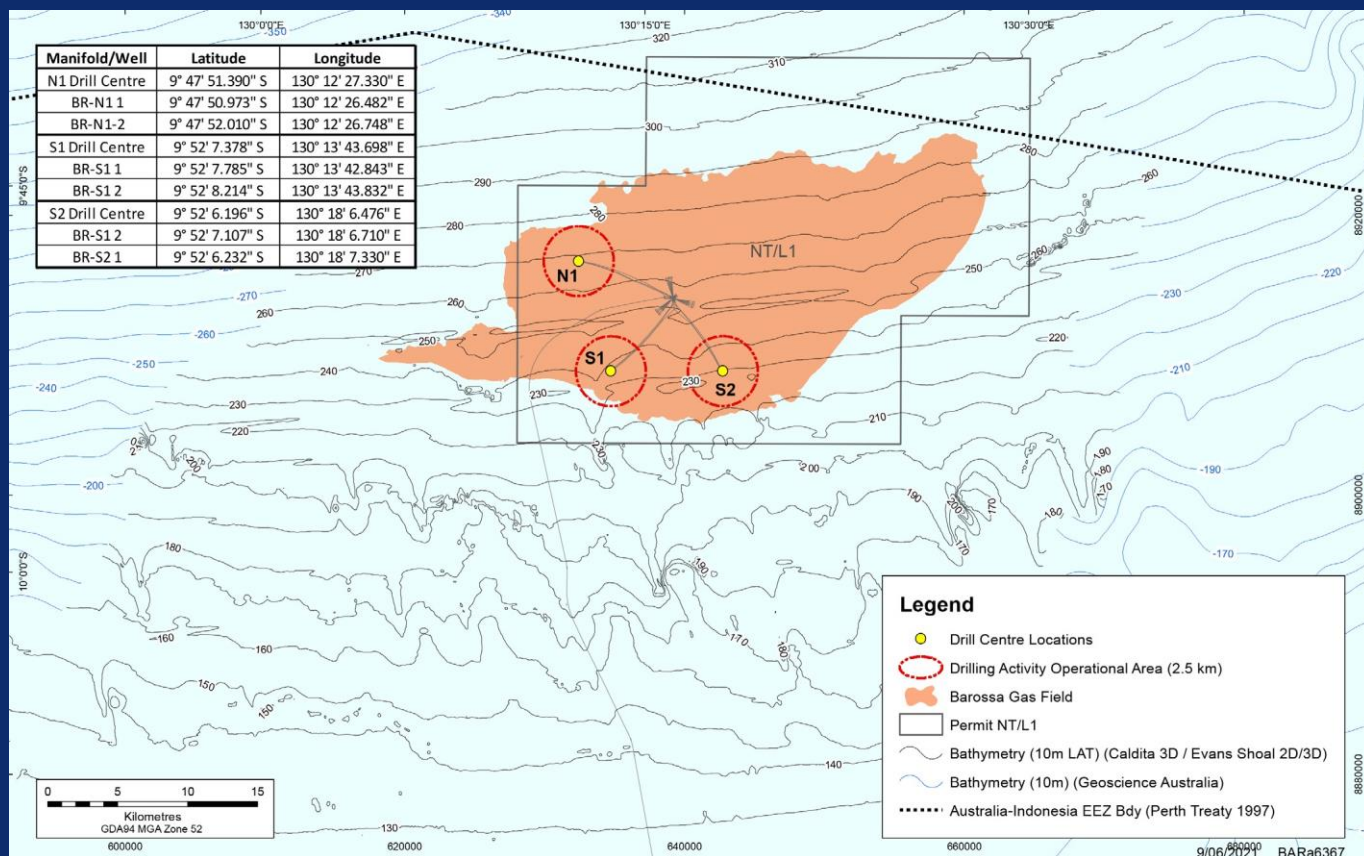


**Table 3: Summary of potential impacts to commercial fisheries from the Barossa development drilling and completions campaign and proposed control measures**

POTENTIAL IMPACT	PROPOSED CONTROL MEASURES
<b>Interference with commercial fishing activities and exclusion from fishing areas</b>	<ul style="list-style-type: none"> <li>Northern Prawn and Timor Reef fishery licence holders will be notified in advance of the drilling campaign, and Santos commits to ongoing communications with licence holders as requested.</li> <li>Australian Hydrographic Service (AHS) Notice to Mariners and AMSA Maritime Safety Information (MSI) will be notified in advance of the drilling campaign.</li> <li>A 500-metre radius Petroleum Safety Zone (PSZ) will be in place around the MODU while on location and each of the completed wells until eventual abandonment.</li> <li>Santos will not restrict commercial fishing access to the Barossa Field, other than within PSZs, and is committed to concurrent operations where safety is not compromised.</li> <li>Support vessels outside of the range of the drilling activities will avoid commercial vessels that are actively fishing.</li> </ul>
<b>Introduction of Invasive Marine Species (i.e. exotic marine pests)</b>	<ul style="list-style-type: none"> <li>Vessels are managed to low risk in accordance with the Santos Invasive Marine Species Management Plan.</li> <li>Pursuant to the Biosecurity Act 2015 and Australian Ballast Water Management Requirements 2020, MODU and support vessel(s) carrying ballast water and engaged in international voyages shall manage ballast water so that marine pest species are not introduced.</li> <li>Vessels will have a suitable anti-fouling coating in accordance with the Protection of the Sea (Harmful Anti-fouling Systems) Act 2006.</li> </ul>
<b>Vessel collision and refuelling incidents</b>	<ul style="list-style-type: none"> <li>MODU has an Automatic Identification System (AIS) to aid in its detection at sea.</li> <li>Support vessels will be equipped with an AIS and radar.</li> <li>At least one support vessel is available at all times to monitor the MODU 500 m PSZ to identify approaching third-party vessels and communicate with the vessels.</li> <li>Support vessels will be equipped and crewed in accordance with the Navigation Act 2012 and Marine Orders.</li> <li>All vessels will have a dedicated Ship Oil Pollution Prevention Plan (SOPEP).</li> <li>Diesel bunkering will be undertaken under a Permit-to-Work System and bunkering procedure to reduce the risk of a release to sea.</li> </ul>
<b>A loss of well control, and associated gas and condensate release to sea</b>	<ul style="list-style-type: none"> <li>A Well Operations Management Plan (WOMP) will be developed and accepted by NOPSEMA prior to the commencement of the drilling campaign</li> <li>Prior to drilling there will be a well-specific Source Control Plan in place.</li> <li>A MODU Safety Case Revision will be prepared and accepted by NOPSEMA, which describes Santos and MODU operators agreed well control interface.</li> <li>An Oil Pollution Emergency Plan (OPEP) will be prepared and implemented, if required.</li> </ul>



### Figure 3: Barossa Development Development Drilling and Completions Location Map



#### OPERATIONAL AREA

Manifold	Latitude	Longitude
N1 Manifold	9° 47' 51.390" S	130° 12' 27.330" E
S1 Manifold	9° 52' 7.378" S	130° 13' 43.698" E
S2 Manifold	9° 52' 6.196" S	130° 18' 6.476" E

## Stakeholder Engagement

Santos encourages open, two-way communication with stakeholders throughout the planning and implementation of this activity.

Stakeholder engagement for the proposed drilling activity was undertaken by the previous development operator in June/July 2019. Santos has decided to re-engage on the same activity to ensure relevant stakeholders remain informed and are afforded the opportunity to comment.

If you wish to discuss this consultation package further, please provide comment by **9 July 2021**.

Consultation for this activity will be ongoing post regulatory acceptance, until the activity is completed.

## Timing

The Commonwealth Offshore Petroleum and Greenhouse Gas Storage Environment Regulations 2009 require a titleholder to have an accepted Environment Plan (EP), including corresponding Oil Pollution Emergency Plans (OPEPs), accepted by NOPSEMA before any petroleum activity can commence.

New projects proposed for development in Australian Commonwealth waters, such as Barossa, are required to have an over-arching Offshore Project Proposal (OPP) accepted by NOPSEMA as the first stage of the environmental assessment process. **The Barossa Development OPP was accepted in March 2018. The OPP is available at [www.nopsema.gov.au](http://www.nopsema.gov.au)**

The OPP is the over-arching environmental management plan that guides the preparation of more detailed EPs for each project activity. During the subsequent development of each EP, the titleholder must undertake consultation with 'relevant persons', as defined by regulations. In doing so, relevant persons are to be provided with sufficient information with reasonable time to assess the possible consequences of the activity on their functions, interests and activities. Titleholders must then provide feedback to relevant persons that their objections or claims have been understood, considered and appropriately addressed.

The Barossa Gas Export Pipeline Installation EP was the first Barossa EP to be prepared and submitted by Santos. It was accepted by NOPSEMA in March 2020. This consultation package relates to the Development Drilling & Completions EP, which will be the second to be prepared for submittal to NOPSEMA. Further EPs will be developed to cover other project activities, including subsea structure installation and FPSO facility and gas export pipeline commissioning and operations.

## General Commitments

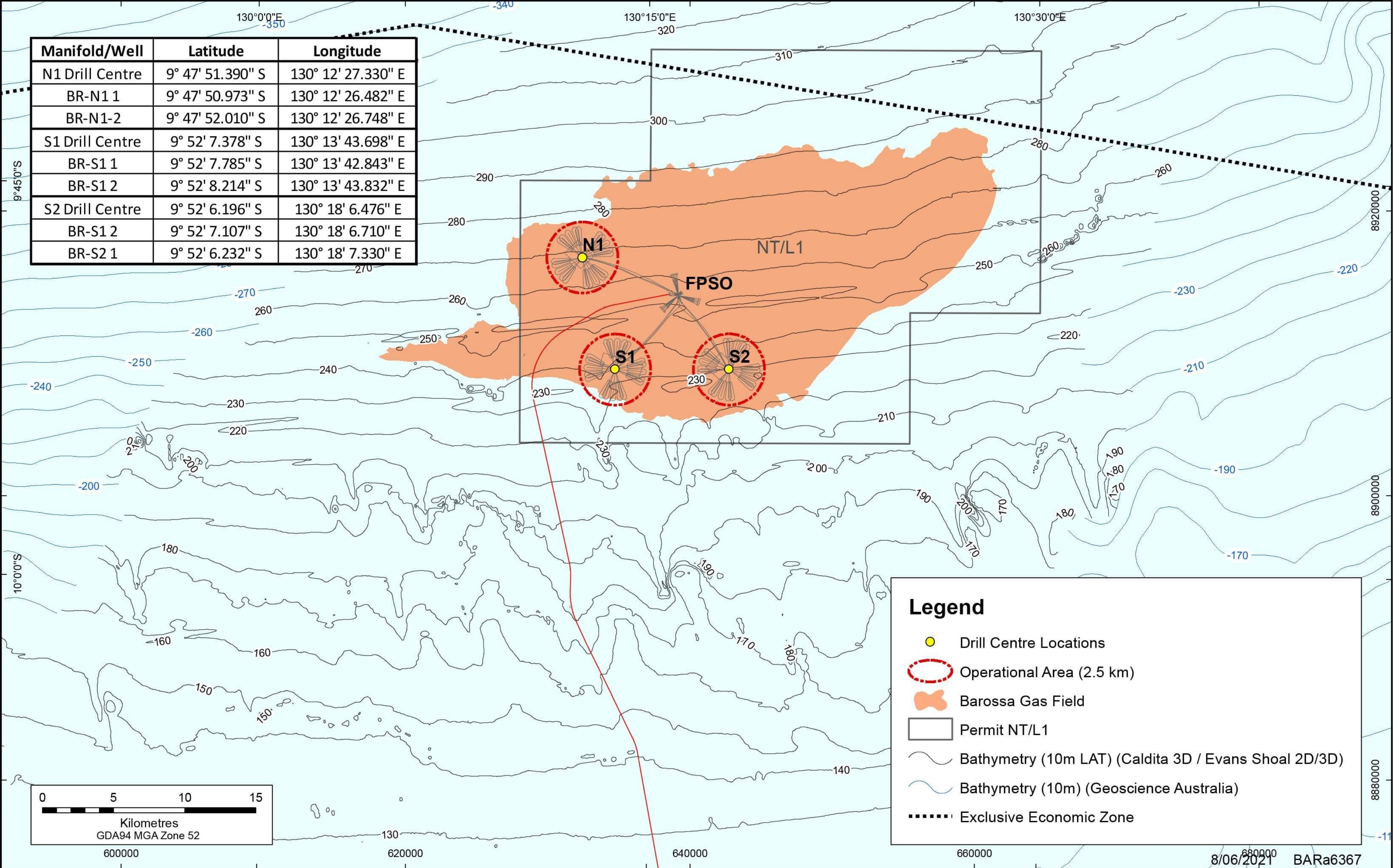
In the development of the EP, Santos will incorporate control measures to ensure environmental impacts and risks are acceptable and ALARP. The following control measures relating to interactions with other marine users will also be included. Any additional control measures identified during stakeholder engagement will be considered for inclusion in the EP.

POTENTIAL AREA OF INTEREST	SANTOS COMMITMENTS
<b>Maritime notices</b> <ul style="list-style-type: none"><li>• <b>Notice to Mariners (NTM)</b></li><li>• <b>AUSCOAST warnings</b></li></ul>	A notification will be provided prior to MODU/vessel arrival in the Operational Area and following departure. Notifications are provided to the Australian Maritime Safety Authority (AMSA) Joint Rescue Coordination Centre, Australian Hydrographic Office and designated port authorities so the maritime industry is aware of activities.
<b>Stakeholder notifications</b>	Other relevant marine users identified during stakeholder consultation and listed in the EP will be provided a commencement notification at least two weeks prior to the activity commencing. Santos will have a process in place to ensure any stakeholder feedback is recorded, evaluated and responded to.
<b>Support vessel in place during activity to reduce potential for collision or interference with other marine users</b>	At least one support vessel will be on standby at all times to monitor the MODU exclusion zone to identify approaching third-party vessels and communicate with the vessels.

T: +61 8 6218 7100 [www.santos.com](http://www.santos.com)  
F: +61 8 6218  
7200

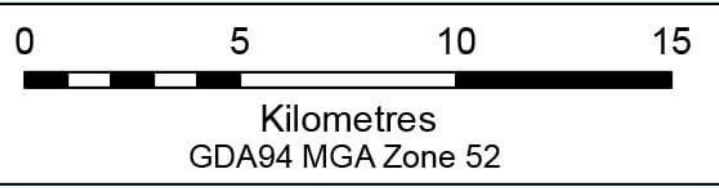
J  
U  
N  
E  
2  
0  
2  
1

Manifold/Well	Latitude	Longitude
N1 Drill Centre	9° 47' 51.390" S	130° 12' 27.330" E
BR-N1 1	9° 47' 50.973" S	130° 12' 26.482" E
BR-N1-2	9° 47' 52.010" S	130° 12' 26.748" E
S1 Drill Centre	9° 52' 7.378" S	130° 13' 43.698" E
BR-S1 1	9° 52' 7.785" S	130° 13' 42.843" E
BR-S1 2	9° 52' 8.214" S	130° 13' 43.832" E
S2 Drill Centre	9° 52' 6.196" S	130° 18' 6.476" E
BR-S1 2	9° 52' 7.107" S	130° 18' 6.710" E
BR-S2 1	9° 52' 6.232" S	130° 18' 7.330" E

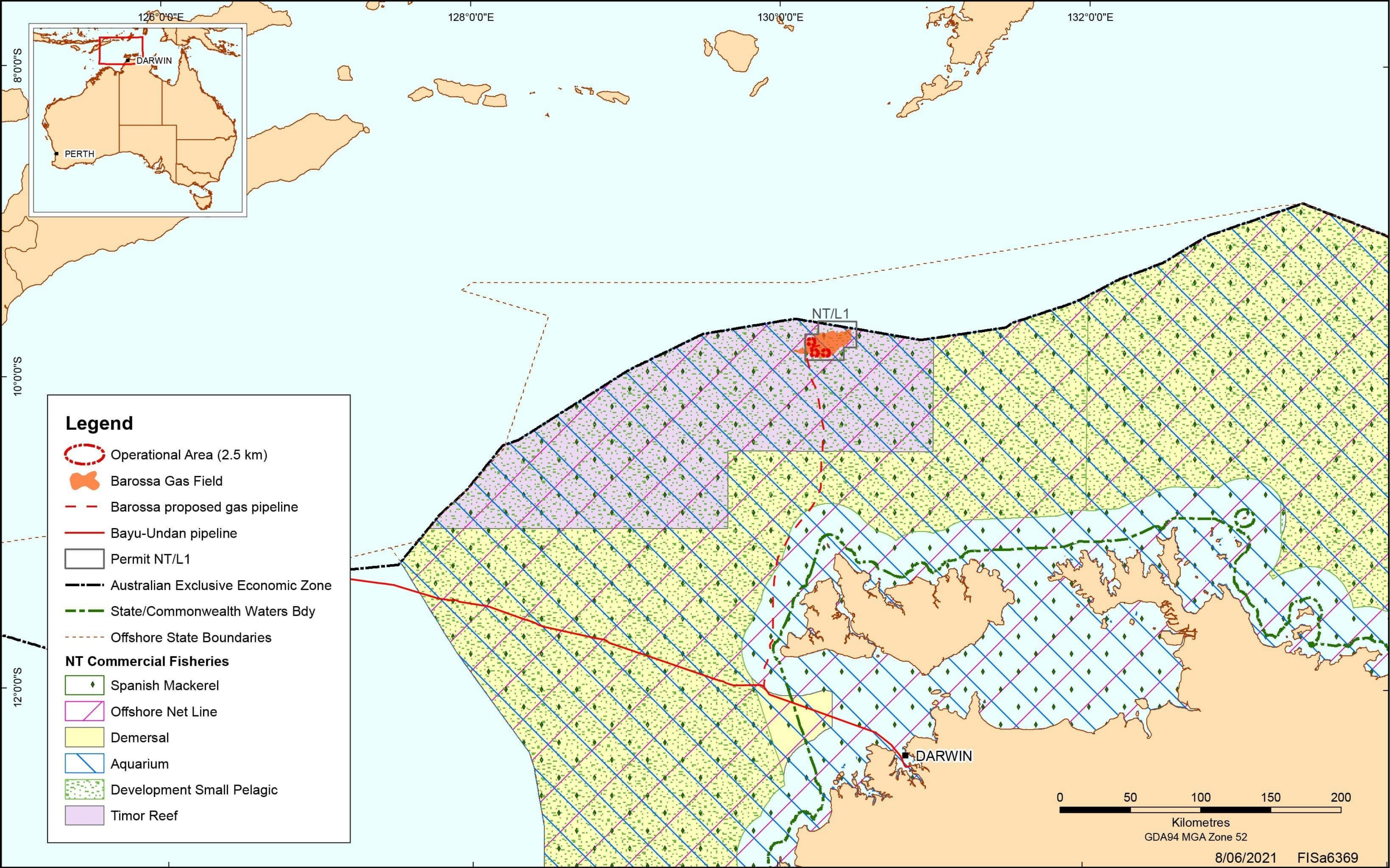


**Legend**

- Drill Centre Locations
- Operational Area (2.5 km)
- Barossa Gas Field
- Permit NT/L1
- ~ Bathymetry (10m LAT) (Caldita 3D / Evans Shoal 2D/3D)
- ~ Bathymetry (10m) (Geoscience Australia)
- Exclusive Economic Zone



8/06/2021 BARa6367



**Legend**

- Operational Area (2.5 km)
- Barossa Gas Field
- Barossa proposed gas pipeline
- Bayu-Undan pipeline
- Permit NT/L1
- Australian Exclusive Economic Zone
- State/Commonwealth Waters Bdy
- Offshore State Boundaries

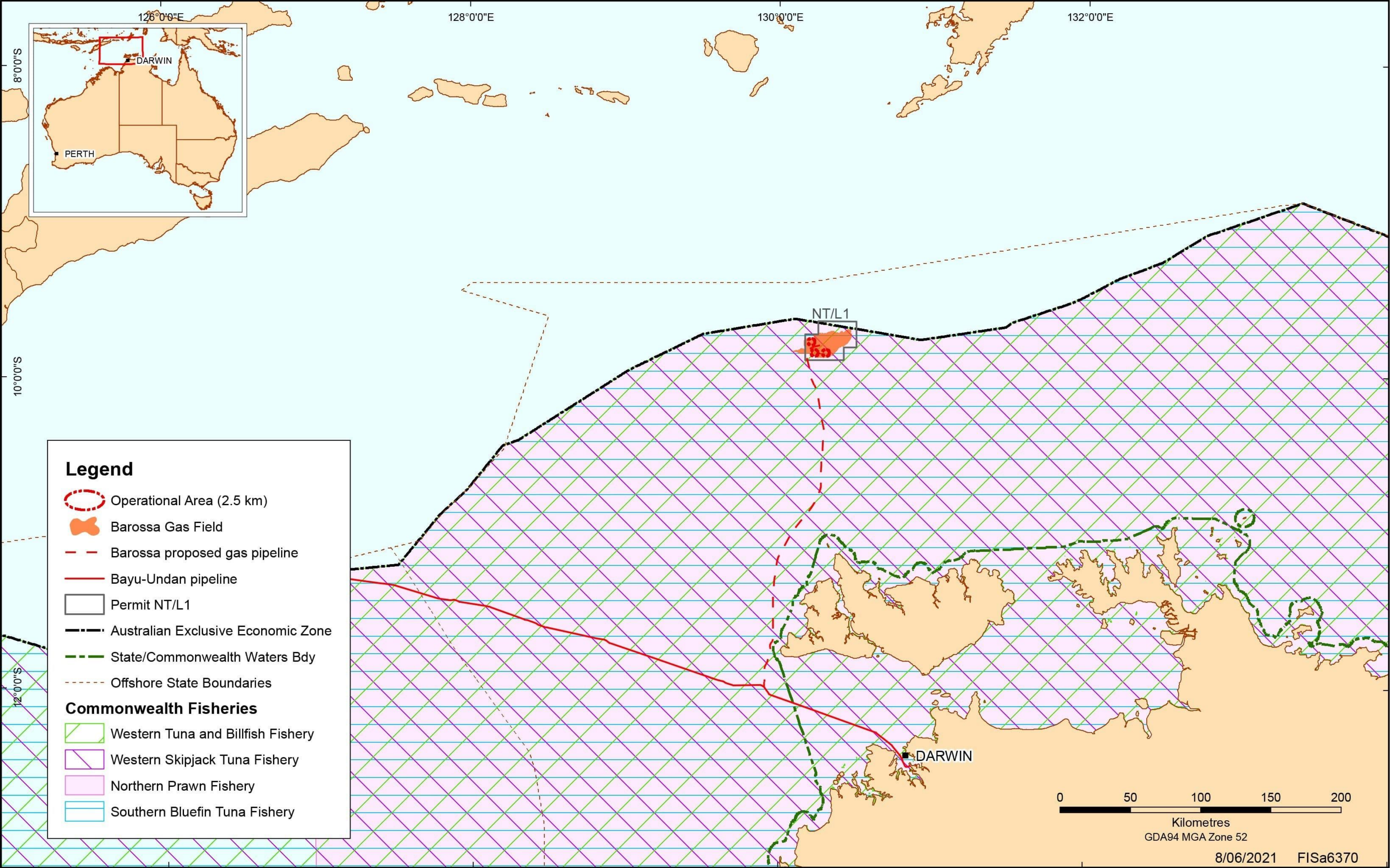
**NT Commercial Fisheries**

- Spanish Mackerel
- Offshore Net Line
- Demersal
- Aquarium
- Development Small Pelagic
- Timor Reef



0 50 100 150 200  
Kilometres

GDA94 MGA Zone 52





8/06/2021 FISa6369



**Legend**

-  Operational Area (2.5 km)
-  Barossa Gas Field
-  Barossa proposed gas pipeline
-  Bayu-Undan pipeline
-  Permit NT/L1
-  Australian Exclusive Economic Zone
-  State/Commonwealth Waters Bdy
-  Offshore State Boundaries

**Commonwealth Fisheries**

-  Western Tuna and Billfish Fishery
-  Western Skipjack Tuna Fishery
-  Northern Prawn Fishery
-  Southern Bluefin Tuna Fishery

0 50 100 150 200  
Kilometres

GDA94 MGA Zone 52

8/06/2021 FISa6370

## APPENDIX F – SANTOS' ENVIRONMENT CONSEQUENCE DESCRIPTORS

Excerpt from *Offshore Division environmental hazard identification and assessment guideline* (EA-91-IG-00004), Revision 5 (issued October 2020).

Consequence level		I	II	III	IV	V	VI
Acceptability		Acceptable	Acceptable	Unacceptable	Unacceptable	Unacceptable	Unacceptable
Severity description		Negligible No impact or negligible impact	Minor Detectable but insignificant change to local population, industry or ecosystem factors. Localised effect	Moderate Significant impact to local population, industry or ecosystem factors	Major Major long-term effect on local population, industry or ecosystem factors	Severe Complete loss of local population, industry or ecosystem factors AND/OR extensive regional impacts with slow recovery	Critical Irreversible impact to regional population, industry or ecosystem factors
Environmental Receptors	Fauna In particular, EPBC Act listed threatened/migratory fauna or WA Biodiversity Conservation Act 2016 specially protected fauna	Short-term behavioural impacts only to small proportion of local population and not during critical lifecycle activity. No decrease in local population size. No reduction in area of occupancy of species. No loss/disruption of habitat critical to survival of a species. No disruption to the breeding cycle of any individual. No introduction of disease likely to cause a detectable population decline.	Detectable but insignificant decrease in local population size. Insignificant reduction in area of occupancy of species. Insignificant loss/disruption of habitat critical to survival of a species. Insignificant disruption to the breeding cycle of local population.	Significant decrease in local population size but no threat to overall population viability. Significant behavioural disruption to local population. Significant disruption to the breeding cycle of a local population. Significant reduction in area of occupancy of species. Significant loss of habitat critical to survival of a species. Modify, destroy, remove, isolate or decrease availability of quality of habitat to the extent that a significant decline in local population is likely. Introduce disease likely to cause a significant population decline.	Long-term decrease in local population size and threat to local population viability. Major disruption to the breeding cycle of local population. Major reduction in area of occupancy of species. Fragmentation of existing population. Major loss of habitat critical to survival of a species. Modify, destroy, remove, isolate or decrease availability of quality of habitat to the extent that a long-term decline in local population is likely. Introduce disease likely to cause a long-term population decline.	Complete loss of local population. Complete loss of habitat critical to survival of local population. Widespread (regional) decline in population size or habitat critical to regional population.	Complete loss of regional population. Complete loss of habitat critical to survival of regional population.
	Physical Environment/Habitat Includes: air quality; water quality; benthic habitat (biotic/abiotic), particularly habitats that are rare or unique; habitat that represents a Key Ecological Feature <sup>14</sup> ; habitat within a protected area; habitats that include benthic primary producers <sup>15</sup> and/or epi-fauna <sup>16</sup>	No or negligible reduction in physical environment/habitat area/function.	Detectable but localised and insignificant loss of area/function of physical environment/habitat. Rapid recovery evident within approximately two years (two season recovery).	Significant loss of area and/or function of local physical environment/habitat. Recovery over medium term (2–10 years).	Major, large-scale loss of area and/or function of physical environment/local habitat. Slow recovery over decades.	Extensive destruction of local physical environment/habitat with no recovery. Long-term (decades) and widespread loss of area or function of primary producers on a regional scale.	Complete destruction of regional physical environment/habitat with no recovery. Complete loss of area or function of primary producers on a regional scale.
	Threatened ecological communities (EPBC Act listed ecological communities)	No decline in threatened ecological community population size, diversity or function. No reduction in area of threatened ecological community. No introduction of disease likely to cause decline in threatened ecological community population size, diversity or function.	Detectable but insignificant decline in threatened ecological community population size, diversity or function; Insignificant reduction in area of threatened ecological community.	Significant decline in threatened ecological community population size, diversity or function. Significant reduction in area of threatened ecological community. Introduction of disease likely to cause significant decline in threatened ecological community population size, diversity or function.	Major, long-term decline in threatened ecological community population size, diversity or function. Major reduction in area of threatened ecological community. Fragmentation of threatened ecological community. Introduce disease likely to cause long-term decline in threatened ecological community population size, diversity or function.	Extensive, long-term decline in threatened ecological community population size, diversity or function. Complete loss of threatened ecological community.	Complete loss of threatened ecological community with no recovery.

<sup>14</sup> As defined by the Department of Agriculture, Water and Environment

<sup>15</sup> Benthic photosynthetic organisms such as seagrass, algae, hard corals and mangroves

<sup>16</sup> Fauna attached to the substrate including sponges, soft corals and crinoids.



Consequence level		I	II	III	IV	V	VI
Acceptability		Acceptable	Acceptable	Unacceptable	Unacceptable	Unacceptable	Unacceptable
Severity description		Negligible No impact or negligible impact	Minor Detectable but insignificant change to local population, industry or ecosystem factors. Localised effect	Moderate Significant impact to local population, industry or ecosystem factors	Major Major long-term effect on local population, industry or ecosystem factors	Severe Complete loss of local population, industry or ecosystem factors AND/OR extensive regional impacts with slow recovery	Critical Irreversible impact to regional population, industry or ecosystem factors
Protected Areas Includes: World Heritage Properties; Ramsar wetlands; Commonwealth/National Heritage Areas; Land/Marine Conservation Reserves.		No or negligible impact on protected area values. No decline in species population within protected area. No or negligible alteration, modification, obscuring or diminishing of protected area values.*	Detectable but insignificant impact on one of more of protected area's values. Detectable but insignificant decline in species population within protected area. Detectable but insignificant alteration, modification, obscuring or diminishing of protected area values.*	Significant impact on one of more of protected area's values. Significant decrease in population within protected area. Significant alteration, modification, obscuring or diminishing of protected area values.	Major long-term effect on one of more of protected area's values; Long-term decrease in species population contained within protected area and threat to that population's viability. Major alteration, modification, obscuring or diminishing of protected area values.	Extensive loss of one or more of protected area's values. Extensive loss of species population contained within protected area.	Complete loss of one or more of protected area's values with no recovery. Complete loss of species population contained within protected area with no recovery.
	Socio-economic receptors Includes: fisheries (commercial and recreational); tourism; oil and gas; defence; commercial shipping.	No or negligible loss of value of the local industry. No or negligible reduction in key natural features or populations supporting the activity.	Detectable but insignificant short-term loss of value of the local industry. Detectable but insignificant reduction in key natural features or population supporting the local activity.	Significant loss of value of the local industry. Significant medium-term reduction of key natural features or populations supporting the local activity.	Major long-term loss of value of the local industry and threat to viability. Major reduction of key natural features or populations supporting the local activity.	Shutdown of local industry or widespread major damage to regional industry. Extensive loss of key natural features or populations supporting the local industry.	Permanent shutdown of local or regional industry. Permanent loss of key natural features or populations supporting the local or regional industry.

APPENDIX G – SPILL MODELLING RESULTS SUMMARY (MAXIMUM VALUES ACROSS ALL SEASONS AND WATER DEPTHS)

Appendix G1: Loss of well control spill modelling results (maximum values across all seasons and water depths)

Receptor	Receptor type	Probability of exposure (percent)					Minimum time before exposure on the sea surface (days)					Maximum dissolved hydrocarbon exposure (ppb) for a 96-hour window	Maximum entrained hydrocarbon exposure (ppb) for a 96-hour window
		Moderate exposure values			High exposure values		Moderate exposure values			High exposure values			
		Surface hydrocarbons (10 g/m <sup>2</sup> )	Dissolved hydrocarbons (50 ppb)	Entrained hydrocarbons (100 ppb)	Surface hydrocarbons (50 g/m <sup>2</sup> )	Dissolved hydrocarbons (400 ppb)	Surface hydrocarbons (10 g/m <sup>2</sup> )	Dissolved hydrocarbons (50 ppb)	Entrained hydrocarbons (100 ppb)	Surface hydrocarbons (50 g/m <sup>2</sup> )	Dissolved hydrocarbons (400 ppb)	0–10 m layer	0–10 m layer
Arafura	AMP	-	-	12	-	-	-	-	23.4	-	-	-	143
Ashmore Reef		-	-	-	-	-	-	-	-	-	-	-	13
Cartier Island		-	-	-	-	-	-	-	-	-	-	-	22
Oceanic Shoals		12	-	33	-	-	19.5	-	3.8	-	-	28	215
Carbonate bank and terrace system of the Sahul Shelf	KEF	-	-	-	-	-	-	-	-	-	-	-	45
Pinnacles of the Bonaparte Basin		-	-	6	-	-	-	-	12.3	-	-	-	126
Shelf break and slope of the Arafura Shelf		100	100	100	100	32	0.04	0.1	0.1	0.17	0.1	575	1843
Carbonate bank and terrace system of the Van Diemen Rise		39	-	42	-	-	10.2	-	2.7	-	-	23	289
Tributary canyons of the Arafura Depression		-	-	-	-	-	-	-	-	-	-	-	93
Continental slope demersal fish communities		-	-	-	-	-	-	-	-	-	-	-	22
Ashmore Reef and Cartier Island and surrounding Commonwealth waters		-	-	-	-	-	-	-	-	-	-	-	22
Barton Shoal		Shoals	-	-	-	-	-	-	-	-	-	-	-
Dillon Shoal	-		-	-	-	-	-	-	-	-	-	-	31
The Boxers	-		-	-	-	-	-	-	-	-	-	-	41
Cootamundra Shoal	-		-	-	-	-	-	-	-	-	-	-	29
Calder Shoal	-		-	-	-	-	-	-	-	-	-	-	45
Margaret Harries Banks	-		-	17	-	-	-	-	12.8	-	-	-	113
Lynedoch Bank	-		-	9	-	-	-	-	6.0	-	-	-	123
Evans Shoal	-		-	46	-	-	-	-	3.2	-	-	22	246

Receptor	Receptor type	Probability of exposure (percent)					Minimum time before exposure on the sea surface (days)					Maximum dissolved hydrocarbon exposure (ppb) for a 96-hour window	Maximum entrained hydrocarbon exposure (ppb) for a 96-hour window
		Moderate exposure values			High exposure values		Moderate exposure values			High exposure values			
		Surface hydrocarbons (10 g/m <sup>2</sup> )	Dissolved hydrocarbons (50 ppb)	Entrained hydrocarbons (100 ppb)	Surface hydrocarbons (50 g/m <sup>2</sup> )	Dissolved hydrocarbons (400 ppb)	Surface hydrocarbons (10 g/m <sup>2</sup> )	Dissolved hydrocarbons (50 ppb)	Entrained hydrocarbons (100 ppb)	Surface hydrocarbons (50 g/m <sup>2</sup> )	Dissolved hydrocarbons (400 ppb)		
Franklin Shoal		-	-	17	-	-	-		5.6	-	-	11	149
Flinders Shoal		-	-	16	-	-	-		5.7	-	-	14	168
Blackwood Shoal		-	-	17	-	-	-		4.9	-	-	12	196
Martin Shoal		-	-	-	-	-	-	-	-	-	-	-	74
Loxton Shoal		-	-	-	-	-	-	-	-	-	-	-	74
Sunset Shoal		-	-	-	-	-	-	-	-	-	-	-	73
Troubadour Shoals		-	-	-	-	-	-	-	-	-	-	-	105
Sunrise Bank		-	-	-	-	-	-	-	-	-	-	-	59
Bellona Bank		-	-	-	-	-	-	-	-	-	-	-	81
Echo Shoals		-	-	-	-	-	-	-	-	-	-	-	72
Big Bank Shoals		-	-	-	-	-	-	-	-	-	-	-	52
Karnt Shoal		-	-	-	-	-	-	-	-	-	-	-	53
Jabiru Shoals		-	-	-	-	-	-	-	-	-	-	-	22
Pee Shoal		-	-	-	-	-	-	-	-	-	-	-	17
Mangola Shoal		-	-	-	-	-	-	-	-	-	-	-	16
Fantome Shoal		-	-	-	-	-	-	-	-	-	-	-	17
Johnson Bank		-	-	-	-	-	-	-	-	-	-	-	11
Woodbine Bank		-	-	-	-	-	-	-	-	-	-	-	18
Deep Shoal 1		-	-	-	-	-	-	-	-	-	-	-	19
Unnamed Shoal		17	-	-	-	-	12.3	-	-	-	-	-	-
Tassie Shoal		17	-	23	-	-	12.3	-	5.3	-	-	10	179

**Appendix G2: Vessel collision spill modelling results (maximum values across all seasons and water depths)**

Receptor	Receptor type	Probability of exposure					Minimum time before exposure on the sea surface (days)				
		Moderate exposure values			High exposure values		Moderate exposure values			High exposure values	
		Surface hydrocarbons (10-25 g/m <sup>2</sup> )	Dissolved hydrocarbons (50 ppb)	Entrained hydrocarbons (100 ppb)	Surface hydrocarbons (>25 g/m <sup>2</sup> )	Dissolved hydrocarbons (400 ppb)	Surface hydrocarbons (10-25 g/m <sup>2</sup> )	Dissolved hydrocarbons (50 ppb)	Entrained hydrocarbons (100 ppb)	Surface hydrocarbons (>25 g/m <sup>2</sup> )	Dissolved hydrocarbons (400 ppb)
Oceanic shoals	AMP	-	-	6	-	-	-	-	5.0	-	-
Arafura		-	-	1	-	-	-	-	15.2	-	-
Shelf break and slope of the Arafura Shelf	KEF	100	-	3	100	-	0.04	-	0.04	0.04	-
Pinnacles of the Bonaparte Basin		-	-	1	-	-	-	-	13.5	-	-
Carbonate bank and terrace system of the Van Diemen Rise		1	-	4	-	-	-	-	2.0-	-	-
Margaret Harries Banks	Shoals	-	-	2	-	-	-	-	7.9	-	-
Evans Shoal		-	-	6	-	-	-	-	1.6	-	-
Echo shoals		-	-	1	-	-	-	-	18.8	-	--
Franklin Shoal		-	-	2	-	-	-	-	3.2	-	-
Flinders Shoal		-	-	11	-	-	-	-	3.4	-	-
Lynedoch Bank		-	-	1	-	-	-	-	6.0	-	-
Blackwood Shoal		-	-	4	-	-	-	-	2.9	-	-
Martin Shoal		-	-	1	-	-	-	-	4.2	-	-
Sunset shoal		-	-	1	-	-	-	-	19.3	-	-
Troubadour Shoals		-	-	1	-	-	-	-	6.9	-	-
Tassie Shoal		-	-	5	-	-	-	-	3.8	-	-